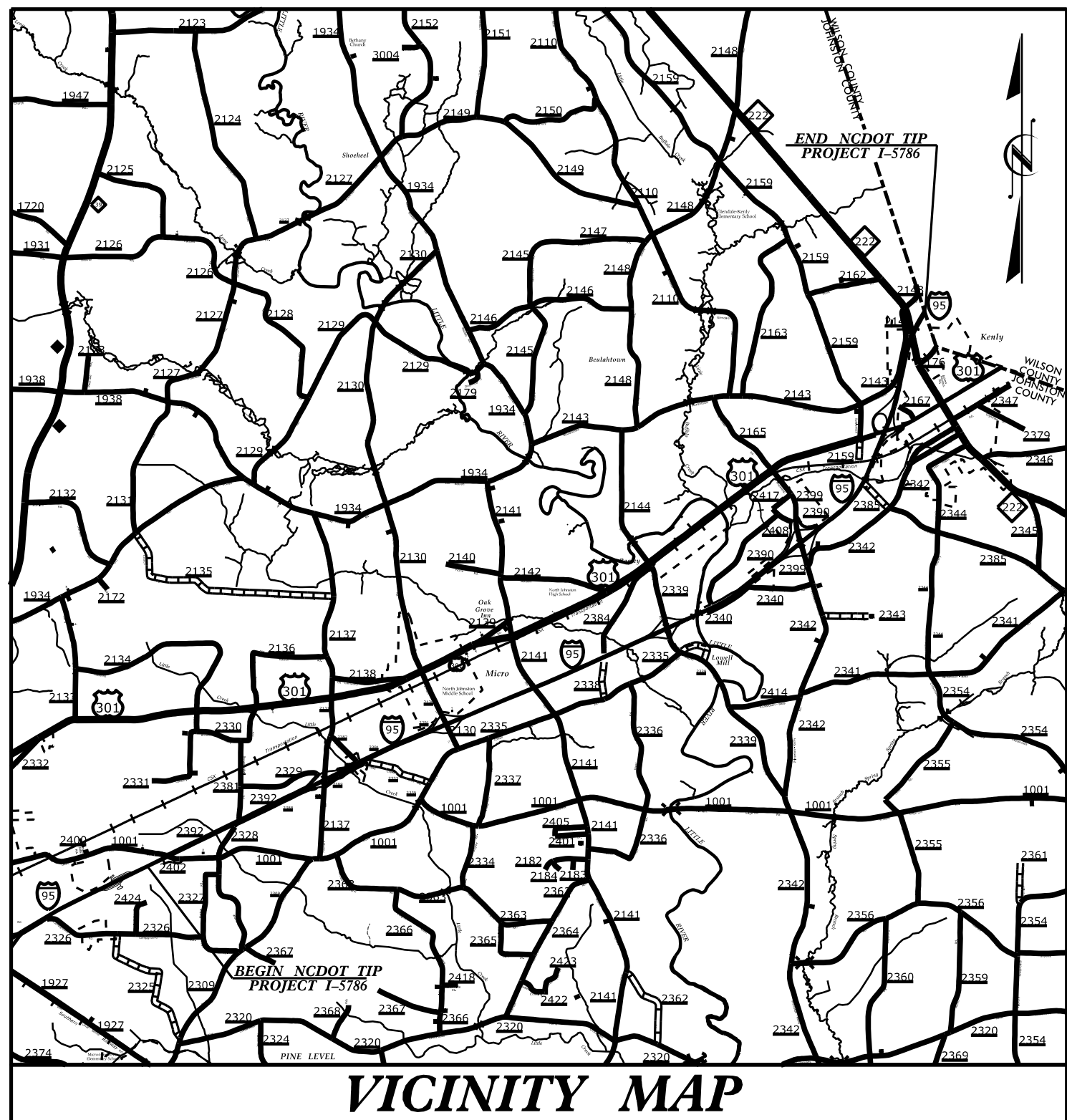


TIP PROJECT: I-5786

CONTRACT: C204041

See Sheet 1A For Index of Sheets
See Sheet 1B For Conventional Symbols



STATE OF NORTH CAROLINA
DIVISION OF HIGHWAYS

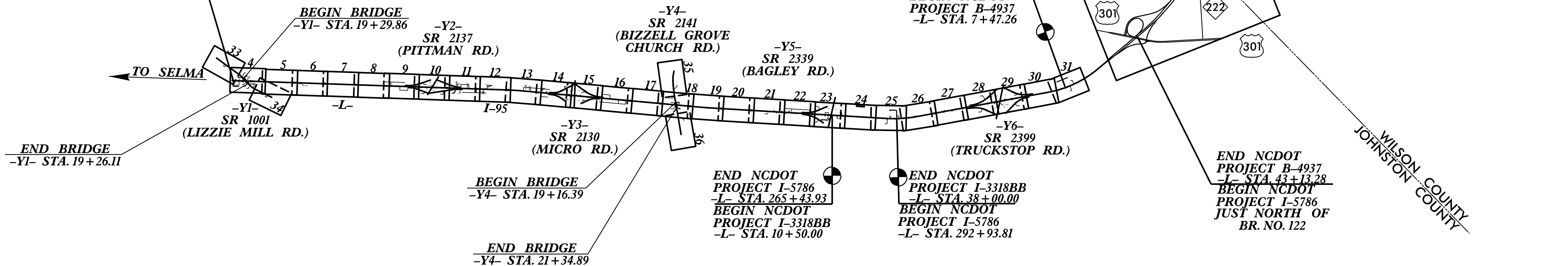
JOHNSTON COUNTY

**LOCATION: I-95 FROM JUST SOUTH OF SR 1001 (LIZZIE MILL RD.)
TO THE JOHNSTONWILSON COUNTY LINE JUST
NORTH OF NC 222**

TYPE OF WORK: GRADING, DRAINAGE, PAVING & STRUCTURES

STATE	STATE PROJECT REFERENCE NO.	SHEET NO.	TOTAL SHEETS
N.C.	I-5786	1	
STATE PROJ. NO.	F.A. PROJ. NO.	DESCRIPTION	
53026.1.FS1	HSIP-0095(031)	PE	
53026.3.1	NHPIM-0095(031)	CONST.	

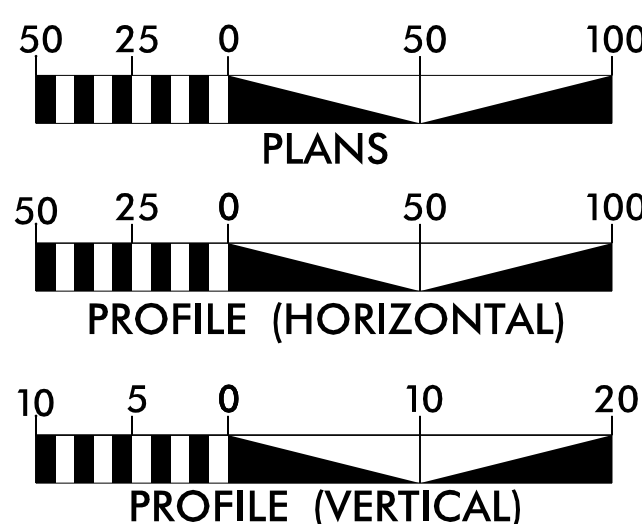
BEGIN TIP PROJECT I-5786
-L- STA. 9+90.00



THIS IS A CONTROLLED ACCESS PROJECT WITH ACCESS BEING LIMITED TO INTERCHANGES.

DOCUMENT NOT CONSIDERED FINAL
UNLESS ALL SIGNATURES COMPLETED

GRAPHIC SCALES



DESIGN DATA

ADT 2017 = 35,590
ADT 2037 = 41,900
K = 12 %
D = 55 %
T = 29 % *
V = 70 MPH
* TTST = 23% DUAL = 6%
FUNC CLASS = INTERSTATE
STATEWIDE TIER

PROJECT LENGTH

LENGTH ROADWAY TIP PROJECT I-5786 = 7.284 MILES
TOTAL LENGTH OF TIP PROJECT I-5786 = 7.284 MILES



Prepared for the North Carolina Department
of Transportation in the Office of:
1223 JONES FRANKLIN ROAD
Raleigh, N.C. 27606
License No. P-03317
Bus. 919 851 8077
Fax. 919 851 8007

2012 STANDARD SPECIFICATIONS

RIGHT OF WAY DATE:

NA

LETTING DATE:

JULY 18, 2017


NCDOT CONTACT:

EDWARD G. WETHERILL, PE
PROJECT ENGINEER

BOB A. MAY, PE
PROJECT DESIGN ENGINEER


COREY McLAMB, PE
DIVISION 4: PROJECT MANAGER

HYDRAULICS ENGINEER



SIGNATURE: *E. G. Wetherill*

ROADWAY DESIGN ENGINEER



SIGNATURE: *Bob A. May*

