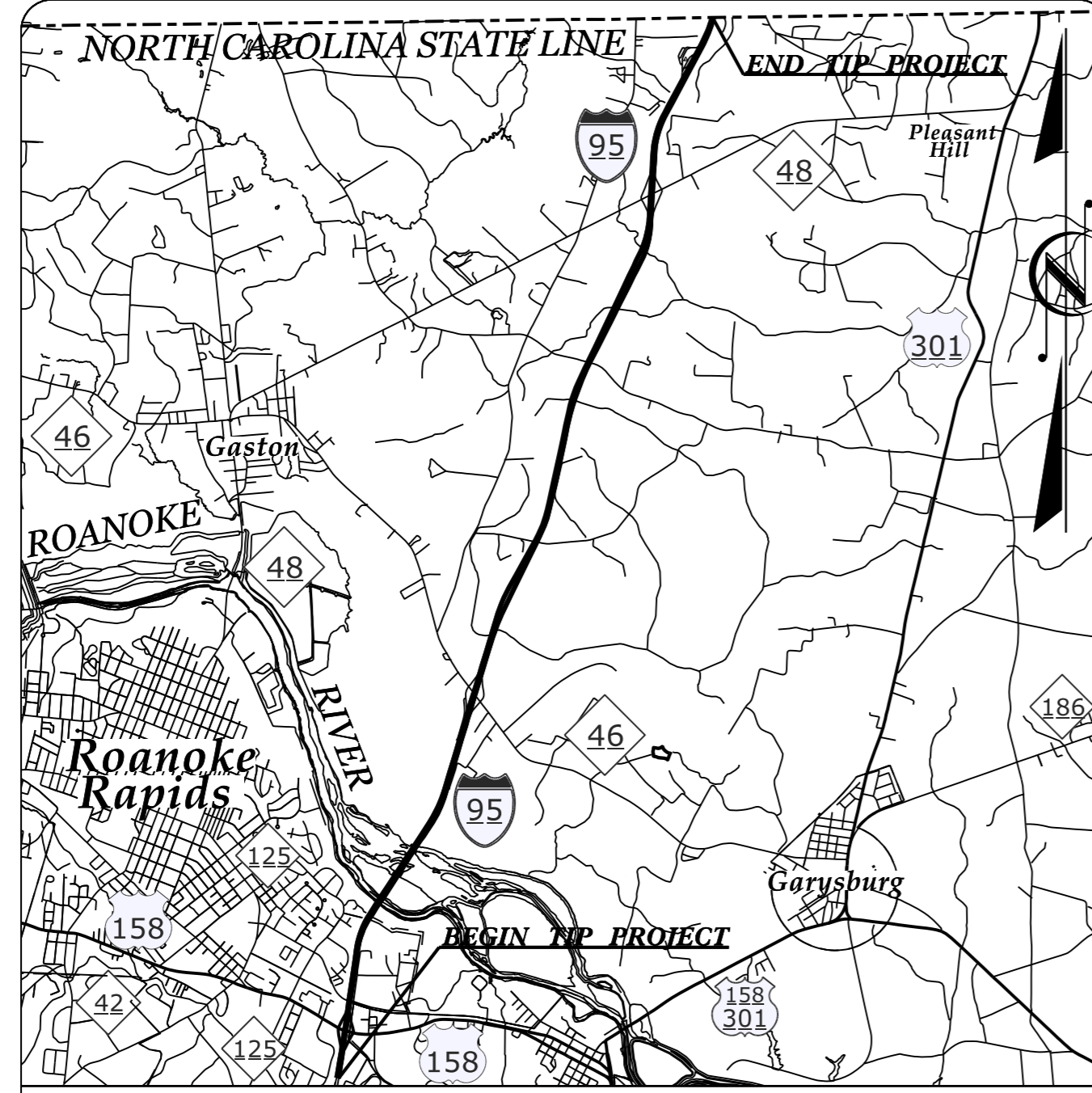


09/08/99

See Sheet 1-A For Index of Sheets



VICINITY MAP

STATE OF NORTH CAROLINA
DIVISION OF HIGHWAYS

HALIFAX & NORTHAMPTON

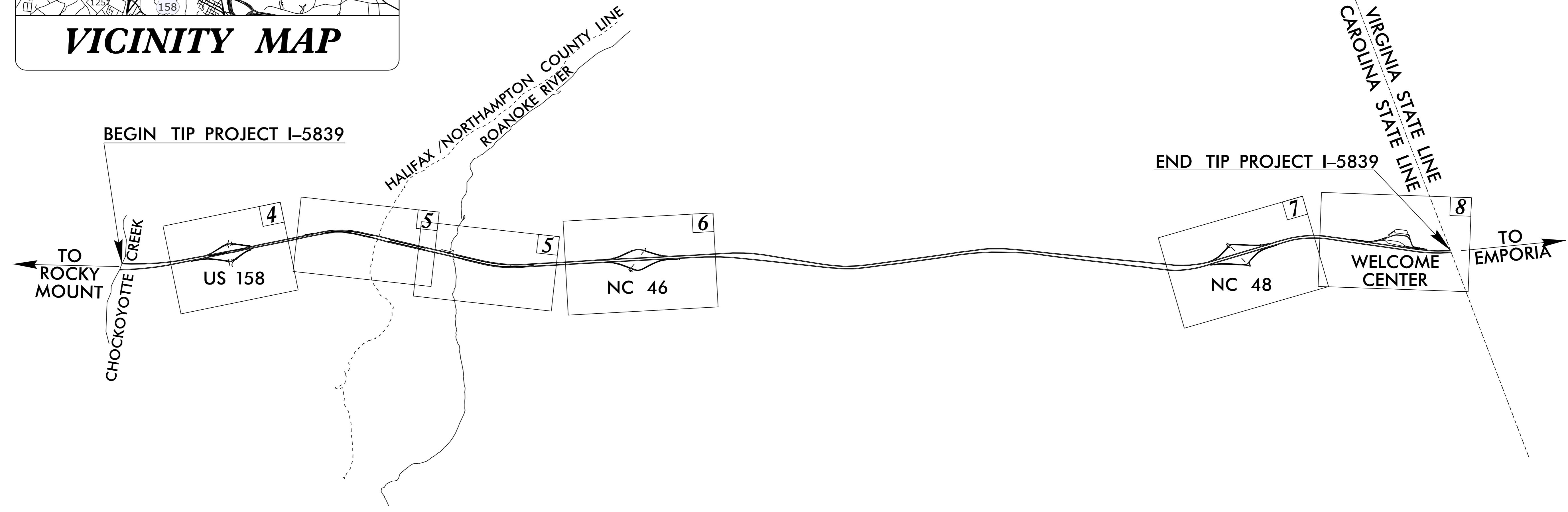
**LOCATION: INTERSTATE 95 FROM MILE MARKER 172 (CHOCKOYOTTE CREEK)
TO MILE MARKER 182 (VIRGINIA STATE LINE)**

TYPE OF WORK: PAVEMENT AND BRIDGE REHABILITATION

STATE	STATE PROJECT REFERENCE NO.	SHEET NO.	TOTAL SHEETS
N.C.	I-5839	1	
STATE PROJ. NO.	F.A. PROJ. NO.	DESCRIPTION	
53045.1.1	NHPIM-0095(036)	PE	
53045.3.1	NHPIM-0095(036)	CONSTRUCTION	

TIP PROJECT: I-5839

CONTRACT: C203931



GRAPHIC SCALES
SEE PLANS FOR SCALE

DESIGN DATA
ADT 2017 = 40,000
ADT 2037 = 48,000

PROJECT LENGTH

LENGTH ROADWAY TIP PROJECT I-5839 = 8.621 MI.
LENGTH STRUCTURE TIP PROJECT I-5839 = 0.319 MI.
TOTAL LENGTH TIP PROJECT I-5839 = 8.940 MI.

STATEWIDE TIER


Prepared in the Office of:
DIVISION OF HIGHWAYS
1000 Birch Ridge Dr., Raleigh NC, 27610

2012 STANDARD SPECIFICATIONS	T.M. LITTLE PE PROJECT ENGINEER
RIGHT OF WAY DATE: NA	W.M. CLARKE PE PROJECT DESIGN ENGINEER
LETTING DATE: JULY 18, 2017	

ROADWAY DESIGN ENGINEER

5/26/2017

DocuSigned by:
W. Matthew Clarke
112320072AAAF437
SIGNATURE:



\$\$\$\$\$SYTIME\$\$\$\$\$
\$\$\$\$\$DGN\$\$\$\$\$
\$\$\$\$\$USERNAME\$\$\$\$\$