

**This electronic collection of documents is provided
for the convenience of the user
and is Not a Certified Document –**

**The documents contained herein were originally issued
and sealed by the individuals whose names and license
numbers appear on each page, on the dates appearing
with their signature on that page.**

**This file or an individual page
shall not be considered a certified document.**

SEE SHEET 3 FOR PLAN SHEET LAYOUT
AT TIME OF INVESTIGATION

STATE OF NORTH CAROLINA
DEPARTMENT OF TRANSPORTATION
DIVISION OF HIGHWAYS
GEOTECHNICAL ENGINEERING UNIT

| STATE | STATE PROJECT REFERENCE NO. | SHEET NO. | TOTAL SHEETS |
|-------|-----------------------------|-----------|--------------|
| N.C. | B-5332 | 1 | 6 |

CONTENTS

| SHEET | DESCRIPTION |
|-------|---------------------|
| 1 | TITLE SHEET |
| 2 | LEGEND |
| 3 | ROADWAY TITLE SHEET |
| 4 | INVENTORY REPORT |
| 5 | BORELOGS |
| 6 | SAMPLE RESULTS |

**ROADWAY
SUBSURFACE INVESTIGATION**

COUNTY COLUMBUS
PROJECT DESCRIPTION BRIDGE NO. 130 ON -L- (SR 1005)
OVER CEDAR CREEK

INVENTORY

CAUTION NOTICE

THE SUBSURFACE INFORMATION AND THE SUBSURFACE INVESTIGATION ON WHICH IT IS BASED WERE MADE FOR THE PURPOSE OF STUDY, PLANNING AND DESIGN, AND NOT FOR CONSTRUCTION OR PAY PURPOSES. THE VARIOUS FIELD BORING LOGS, ROCK CORES AND SOIL TEST DATA AVAILABLE MAY BE REVIEWED OR INSPECTED IN RALEIGH BY CONTACTING THE N. C. DEPARTMENT OF TRANSPORTATION, GEOTECHNICAL ENGINEERING UNIT AT (919) 707-6850. THE SUBSURFACE PLANS AND REPORTS, FIELD BORING LOGS, ROCK CORES AND SOIL TEST DATA ARE NOT PART OF THE CONTRACT.

GENERAL SOIL AND ROCK STRATA DESCRIPTIONS AND INDICATED BOUNDARIES ARE BASED ON A GEOTECHNICAL INTERPRETATION OF ALL AVAILABLE SUBSURFACE DATA AND MAY NOT NECESSARILY REFLECT THE ACTUAL SUBSURFACE CONDITIONS BETWEEN BORINGS OR BETWEEN SAMPLED STRATA WITHIN THE BOREHOLE. THE LABORATORY SAMPLE DATA AND THE IN SITU (IN-PLACE) TEST DATA CAN BE RELIED ON ONLY TO THE DEGREE OF RELIABILITY INHERENT IN THE STANDARD TEST METHOD. THE OBSERVED WATER LEVELS OR SOIL MOISTURE CONDITIONS INDICATED IN THE SUBSURFACE INVESTIGATIONS ARE AS RECORDED AT THE TIME OF THE INVESTIGATION. THESE WATER LEVELS OR SOIL MOISTURE CONDITIONS MAY VARY CONSIDERABLY WITH TIME ACCORDING TO CLIMATIC CONDITIONS INCLUDING TEMPERATURES, PRECIPITATION AND WIND, AS WELL AS OTHER NON-CLIMATIC FACTORS.

THE BIDDER OR CONTRACTOR IS CAUTIONED THAT DETAILS SHOWN ON THE SUBSURFACE PLANS ARE PRELIMINARY ONLY AND IN MANY CASES THE FINAL DESIGN DETAILS ARE DIFFERENT. FOR BIDDING AND CONSTRUCTION PURPOSES, REFER TO THE CONSTRUCTION PLANS AND DOCUMENTS FOR FINAL DESIGN INFORMATION ON THIS PROJECT. THE DEPARTMENT DOES NOT WARRANT OR GUARANTEE THE SUFFICIENCY OR ACCURACY OF THE INVESTIGATION MADE, NOR THE INTERPRETATIONS MADE, OR OPINION OF THE DEPARTMENT AS TO THE TYPE OF MATERIALS AND CONDITIONS TO BE ENCOUNTERED. THE BIDDER OR CONTRACTOR IS CAUTIONED TO MAKE SUCH INDEPENDENT SUBSURFACE INVESTIGATIONS AS HE DEEMS NECESSARY TO SATISFY HIMSELF AS TO CONDITIONS TO BE ENCOUNTERED ON THE PROJECT. THE CONTRACTOR SHALL HAVE NO CLAIM FOR ADDITIONAL COMPENSATION OR FOR AN EXTENSION OF TIME FOR ANY REASON RESULTING FROM THE ACTUAL CONDITIONS ENCOUNTERED AT THE SITE DIFFERING FROM THOSE INDICATED IN THE SUBSURFACE INFORMATION.

- NOTES:
1. THE INFORMATION CONTAINED HEREIN IS NOT IMPLIED OR GUARANTEED BY THE N. C. DEPARTMENT OF TRANSPORTATION AS ACCURATE NOR IS IT CONSIDERED PART OF THE PLANS, SPECIFICATIONS OR CONTRACT FOR THE PROJECT.
 2. BY HAVING REQUESTED THIS INFORMATION, THE CONTRACTOR SPECIFICALLY WAIVES ANY CLAIMS FOR INCREASED COMPENSATION OR EXTENSION OF TIME BASED ON DIFFERENCES BETWEEN THE CONDITIONS INDICATED HEREIN AND THE ACTUAL CONDITIONS AT THE PROJECT SITE.

PERSONNEL

J.K. CRENSHAW

INVESTIGATED BY T.C. BOTTOMS

DRAWN BY T.C. BOTTOMS

CHECKED BY D.N. ARGENBRIGHT

SUBMITTED BY D.N. ARGENBRIGHT

DATE FEBRUARY 2016



DocuSigned by:

Tyler C. Bottoms

4/27/2016

48A2D3BD08CF4A6

SIGNATURE

DATE

**DOCUMENT NOT CONSIDERED FINAL
UNLESS ALL SIGNATURES COMPLETED**

REFERENCE: B-5332

PROJECT: 46046

**NORTH CAROLINA DEPARTMENT OF TRANSPORTATION
DIVISION OF HIGHWAYS
GEOTECHNICAL ENGINEERING UNIT
SUBSURFACE INVESTIGATION**

SOIL AND ROCK LEGEND, TERMS, SYMBOLS, AND ABBREVIATIONS

| SOIL DESCRIPTION | | | | GRADATION | | | | ROCK DESCRIPTION | | | | TERMS AND DEFINITIONS | | | | | | | | | | | | | | | | | | | | | | | | | | | | | | | | | | | | | | | | | | | | | | | | | | | | | | | | | | | | | | | | | | | | | | | | | | | | | | | | | | | | | | | | | | | | | | | | | | | | | | | | | | | | | | | | | | | | | | | | | | | | | | | | | | | | | | |
|--|--|---|--|---|--|--|--|--|---|--|---|---|--|--|--|---|----------------|--|---|--------------|------------------------|---------------------|------------|--|--------------|---------------|-----------------|--------------------|------------------|-------------------|-------------------|---|--------------|--|--|--|--|--|--|--|--|--|--|--|------------------------|-------------------|-------------------|-------------------|-------------|-------------|-------------|-------------|-------------|-------------|-------------|----------------|-----------------|------------|----------------------------|--------|------|-------------|-------------|-------------|-------------|-------------|-------------|-------------|-------------|---|----------------------|--|-------------|---|---|---|------|------|-------|-------|-------|--|--|--|--|--|--------------------------------|-------------------------------|-----------|---------------------------------|--|-------------|--------------|--|--|--|--|--|--|--|-------------------------|-------------------|--|--|--|--------------|--|--|--|--------------|------|------------|--|--|--|--|--|--|---|--|--|--|---|--|--|--|------------------|----------------|-------------------|----------------|-------------------------|--------|--------|---------------|-----------------------|--------|---------|-----------------|--------------------|---------|----------|---------------|----------------|-------|-------|----------------------|
| <p>SOIL IS CONSIDERED UNCONSOLIDATED, SEMI-CONSOLIDATED, OR WEATHERED EARTH MATERIALS THAT CAN BE PENETRATED WITH A CONTINUOUS FLIGHT POWER AUGER AND YIELD LESS THAN 100 BLOWS PER FOOT ACCORDING TO THE STANDARD PENETRATION TEST (AASHTO T 206, ASTM D1586). SOIL CLASSIFICATION IS BASED ON THE AASHTO SYSTEM. BASIC DESCRIPTIONS GENERALLY INCLUDE THE FOLLOWING: CONSISTENCY, COLOR, TEXTURE, MOISTURE, AASHTO CLASSIFICATION, AND OTHER PERTINENT FACTORS SUCH AS MINERALOGICAL COMPOSITION, ANGULARITY, STRUCTURE, PLASTICITY, ETC. FOR EXAMPLE, VERY STIFF, GRAY, SILTY CLAY, MOIST WITH INTERBEDDED FINE SAND LAYERS, HIGHLY PLASTIC, A-7-6</p> | | | | <p>WELL GRADED - INDICATES A GOOD REPRESENTATION OF PARTICLE SIZES FROM FINE TO COARSE. UNIFORMLY GRADED - INDICATES THAT SOIL PARTICLES ARE ALL APPROXIMATELY THE SAME SIZE. GAP-GRADED - INDICATES A MIXTURE OF UNIFORM PARTICLE SIZES OF TWO OR MORE SIZES.</p> | | | | <p>HARD ROCK IS NON-COASTAL PLAIN MATERIAL THAT WOULD YIELD SPT REFUSAL IF TESTED, AN INFERRED ROCK LINE INDICATES THE LEVEL AT WHICH NON-COASTAL PLAIN MATERIAL WOULD YIELD SPT REFUSAL. SPT REFUSAL IS PENETRATION BY A SPLIT SPOON SAMPLER EQUAL TO OR LESS THAN 0.1 FOOT PER 60 BLOWS IN NON-COASTAL PLAIN MATERIAL. THE TRANSITION BETWEEN SOIL AND ROCK IS OFTEN REPRESENTED BY A ZONE OF WEATHERED ROCK. ROCK MATERIALS ARE TYPICALLY DIVIDED AS FOLLOWS:</p> | | | | <p>ALLUVIUM (ALLUV.) - SOILS THAT HAVE BEEN TRANSPORTED BY WATER. AQUIFER - A WATER BEARING FORMATION OR STRATA. ARENACEOUS - APPLIED TO ROCKS THAT HAVE BEEN DERIVED FROM SAND OR THAT CONTAIN SAND. ARGILLACEOUS - APPLIED TO ALL ROCKS OR SUBSTANCES COMPOSED OF CLAY MINERALS, OR HAVING A NOTABLE PROPORTION OF CLAY IN THEIR COMPOSITION, SUCH AS SHALE, SLATE, ETC. ARTESIAN - GROUND WATER THAT IS UNDER SUFFICIENT PRESSURE TO RISE ABOVE THE LEVEL AT WHICH IT IS ENCOUNTERED, BUT WHICH DOES NOT NECESSARILY RISE TO OR ABOVE THE GROUND SURFACE. CALCAREOUS (CALC.) - SOILS THAT CONTAIN APPRECIABLE AMOUNTS OF CALCIUM CARBONATE. COLLUVIUM - ROCK FRAGMENTS MIXED WITH SOIL DEPOSITED BY GRAVITY ON SLOPE OR AT BOTTOM OF SLOPE. CORE RECOVERY (REC.) - TOTAL LENGTH OF ALL MATERIAL RECOVERED IN THE CORE BARREL DIVIDED BY TOTAL LENGTH OF CORE RUN AND EXPRESSED AS A PERCENTAGE. DIKE - A TABULAR BODY OF IGNEOUS ROCK THAT CUTS ACROSS THE STRUCTURE OF ADJACENT ROCKS OR CUTS MASSIVE ROCK. DIP - THE ANGLE AT WHICH A STRATUM OR ANY PLANAR FEATURE IS INCLINED FROM THE HORIZONTAL. DIP DIRECTION (DIP AZIMUTH) - THE DIRECTION OR BEARING OF THE HORIZONTAL TRACE OF THE LINE OF DIP, MEASURED CLOCKWISE FROM NORTH. FAULT - A FRACTURE OR FRACTURE ZONE ALONG WHICH THERE HAS BEEN DISPLACEMENT OF THE SIDES RELATIVE TO ONE ANOTHER PARALLEL TO THE FRACTURE. FISSILE - A PROPERTY OF SPLITTING ALONG CLOSELY SPACED PARALLEL PLANES. FLOAT - ROCK FRAGMENTS ON SURFACE NEAR THEIR ORIGINAL POSITION AND DISLODGED FROM PARENT MATERIAL. FLOOD PLAIN (FP) - LAND BORDERING A STREAM, BUILT OF SEDIMENTS DEPOSITED BY THE STREAM. FORMATION (FM) - A MAPPABLE GEOLOGIC UNIT THAT CAN BE RECOGNIZED AND TRACED IN THE FIELD. JOINT - FRACTURE IN ROCK ALONG WHICH NO APPRECIABLE MOVEMENT HAS OCCURRED. LEDGE - A SHELF-LIKE RIDGE OR PROJECTION OF ROCK WHOSE THICKNESS IS SMALL COMPARED TO ITS LATERAL EXTENT. LENS - A BODY OF SOIL OR ROCK THAT THINS OUT IN ONE OR MORE DIRECTIONS. MOTTLED (MOT.) - IRREGULARLY MARKED WITH SPOTS OF DIFFERENT COLORS. MOTTLING IN SOILS USUALLY INDICATES POOR AERATION AND LACK OF GOOD DRAINAGE. PERCHED WATER - WATER MAINTAINED ABOVE THE NORMAL GROUND WATER LEVEL BY THE PRESENCE OF AN INTERVENING IMPERVIOUS STRATUM. RESIDUAL (RES.) SOIL - SOIL FORMED IN PLACE BY THE WEATHERING OF ROCK. ROCK QUALITY DESIGNATION (ROD) - A MEASURE OF ROCK QUALITY DESCRIBED BY TOTAL LENGTH OF ROCK SEGMENTS EQUAL TO OR GREATER THAN 4 INCHES DIVIDED BY THE TOTAL LENGTH OF CORE RUN AND EXPRESSED AS A PERCENTAGE. SAPROLITE (SAP.) - RESIDUAL SOIL THAT RETAINS THE RELIC STRUCTURE OR FABRIC OF THE PARENT ROCK. SILL - AN INTRUSIVE BODY OF IGNEOUS ROCK OF APPROXIMATELY UNIFORM THICKNESS AND RELATIVELY THIN COMPARED WITH ITS LATERAL EXTENT, THAT HAS BEEN EMPLACED PARALLEL TO THE BEDDING OR SCHISTOSITY OF THE INTRUDED ROCKS. SLICKENSIDE - POLISHED AND STRIATED SURFACE THAT RESULTS FROM FRICTION ALONG A FAULT OR SLIP PLANE. STANDARD PENETRATION TEST (PENETRATION RESISTANCE) (SPT) - NUMBER OF BLOWS (N OR BPF) OF A 140 LB. HAMMER FALLING 30 INCHES REQUIRED TO PRODUCE A PENETRATION OF 1 FOOT INTO SOIL WITH A 2 INCH OUTSIDE DIAMETER SPLIT SPOON SAMPLER. SPT REFUSAL IS PENETRATION EQUAL TO OR LESS THAN 0.1 FOOT PER 60 BLOWS. STRATA CORE RECOVERY (SREC.) - TOTAL LENGTH OF STRATA MATERIAL RECOVERED DIVIDED BY TOTAL LENGTH OF STRATUM AND EXPRESSED AS A PERCENTAGE. STRATA ROCK QUALITY DESIGNATION (SROD) - A MEASURE OF ROCK QUALITY DESCRIBED BY TOTAL LENGTH OF ROCK SEGMENTS WITHIN A STRATUM EQUAL TO OR GREATER THAN 4 INCHES DIVIDED BY THE TOTAL LENGTH OF STRATA AND EXPRESSED AS A PERCENTAGE. TOPSOIL (TS.) - SURFACE SOILS USUALLY CONTAINING ORGANIC MATTER.</p> | | | | | | | | | | | | | | | | | | | | | | | | | | | | | | | | | | | | | | | | | | | | | | | | | | | | | | | | | | | | | | | | | | | | | | | | | | | | | | | | | | | | | | | | | | | | | | | | | | | | | | | | | | | | | | | | | | | | | | | | | | | | | | | | | | | | | | |
| <p>SOIL LEGEND AND AASHTO CLASSIFICATION</p> <table border="1"> <tr> <th>GENERAL CLASS.</th> <th colspan="4">GRANULAR MATERIALS (≤ 35% PASSING #200)</th> <th colspan="4">SILT-CLAY MATERIALS (> 35% PASSING #200)</th> <th colspan="4">ORGANIC MATERIALS</th> </tr> <tr> <th>GROUP CLASS.</th> <th>A-1</th> <th>A-3</th> <th colspan="2">A-2</th> <th>A-4</th> <th>A-5</th> <th>A-6</th> <th>A-7</th> <th>A-1, A-2</th> <th colspan="2">A-3</th> <th>A-4, A-5</th> <th>A-6, A-7</th> </tr> <tr> <th>SYMBOL</th> <td></td> <td></td> <td></td> <td></td> <td></td> <td></td> <td></td> <td></td> <td></td> <td></td> <td></td> <td></td> <td></td> </tr> <tr> <th>% PASSING #10 #40 #200</th> <td>50 MX 30 MX 15 MX</td> <td>50 MX 25 MX 10 MX</td> <td>51 MN 35 MX 35 MX</td> <td>35 MX 35 MX</td> <td>35 MX 35 MX</td> <td>35 MX 35 MX</td> <td>36 MN 36 MN</td> <td>36 MN 36 MN</td> <td>36 MN 36 MN</td> <td>36 MN 36 MN</td> <td>GRANULAR SOILS</td> <td>SILT-CLAY SOILS</td> <td>MUCK, PEAT</td> </tr> <tr> <th>MATERIAL PASSING #40 LL PI</th> <td>— 6 MX</td> <td>— NP</td> <td>40 MX 10 MX</td> <td>41 MN 10 MX</td> <td>40 MX 11 MN</td> <td>41 MN 11 MN</td> <td>40 MX 10 MX</td> <td>41 MN 11 MN</td> <td>40 MX 11 MN</td> <td>41 MN 11 MN</td> <td>SOILS WITH LITTLE OR MODERATE AMOUNTS OF ORGANIC MATTER</td> <td>HIGHLY ORGANIC SOILS</td> <td></td> </tr> <tr> <th>GROUP INDEX</th> <td>0</td> <td>0</td> <td>0</td> <td>4 MX</td> <td>8 MX</td> <td>12 MX</td> <td>16 MX</td> <td>NO MX</td> <td></td> <td></td> <td></td> <td></td> <td></td> </tr> <tr> <th>USUAL TYPES OF MAJOR MATERIALS</th> <td>STONE FRAGS. GRAVEL, AND SAND</td> <td>FINE SAND</td> <td colspan="2">SILTY OR CLAYEY GRAVEL AND SAND</td> <td>SILTY SOILS</td> <td>CLAYEY SOILS</td> <td></td> <td></td> <td></td> <td></td> <td></td> <td></td> <td></td> </tr> <tr> <th>GEN. RATING AS SUBGRADE</th> <td colspan="4">EXCELLENT TO GOOD</td> <td colspan="4">FAIR TO POOR</td> <td>FAIR TO POOR</td> <td>POOR</td> <td>UNSUITABLE</td> <td></td> <td></td> </tr> </table> <p>PI OF A-7-5 SUBGROUP IS ≤ LL - 30; PI OF A-7-6 SUBGROUP IS > LL - 30</p> | | | | GENERAL CLASS. | GRANULAR MATERIALS (≤ 35% PASSING #200) | | | | SILT-CLAY MATERIALS (> 35% PASSING #200) | | | | ORGANIC MATERIALS | | | | GROUP CLASS. | A-1 | A-3 | A-2 | | A-4 | A-5 | A-6 | A-7 | A-1, A-2 | A-3 | | A-4, A-5 | A-6, A-7 | SYMBOL | | | | | | | | | | | | | | % PASSING #10 #40 #200 | 50 MX 30 MX 15 MX | 50 MX 25 MX 10 MX | 51 MN 35 MX 35 MX | 35 MX 35 MX | 35 MX 35 MX | 35 MX 35 MX | 36 MN 36 MN | 36 MN 36 MN | 36 MN 36 MN | 36 MN 36 MN | GRANULAR SOILS | SILT-CLAY SOILS | MUCK, PEAT | MATERIAL PASSING #40 LL PI | — 6 MX | — NP | 40 MX 10 MX | 41 MN 10 MX | 40 MX 11 MN | 41 MN 11 MN | 40 MX 10 MX | 41 MN 11 MN | 40 MX 11 MN | 41 MN 11 MN | SOILS WITH LITTLE OR MODERATE AMOUNTS OF ORGANIC MATTER | HIGHLY ORGANIC SOILS | | GROUP INDEX | 0 | 0 | 0 | 4 MX | 8 MX | 12 MX | 16 MX | NO MX | | | | | | USUAL TYPES OF MAJOR MATERIALS | STONE FRAGS. GRAVEL, AND SAND | FINE SAND | SILTY OR CLAYEY GRAVEL AND SAND | | SILTY SOILS | CLAYEY SOILS | | | | | | | | GEN. RATING AS SUBGRADE | EXCELLENT TO GOOD | | | | FAIR TO POOR | | | | FAIR TO POOR | POOR | UNSUITABLE | | | <p>MINERALOGICAL COMPOSITION</p> <p>MINERAL NAMES SUCH AS QUARTZ, FELDSPAR, MICA, TALC, KAOLIN, ETC. ARE USED IN DESCRIPTIONS WHEN THEY ARE CONSIDERED OF SIGNIFICANCE.</p> | | | | <p>COMPRESSION</p> <p>SLIGHTLY COMPRESSIBLE LL < 31 MODERATELY COMPRESSIBLE LL = 31 - 50 HIGHLY COMPRESSIBLE LL > 50</p> | | | | <p>PERCENTAGE OF MATERIAL</p> <table border="1"> <tr> <th>ORGANIC MATERIAL</th> <th>GRANULAR SOILS</th> <th>SILT - CLAY SOILS</th> <th>OTHER MATERIAL</th> </tr> <tr> <td>TRACE OF ORGANIC MATTER</td> <td>2 - 3%</td> <td>3 - 5%</td> <td>TRACE 1 - 10%</td> </tr> <tr> <td>LITTLE ORGANIC MATTER</td> <td>3 - 5%</td> <td>5 - 12%</td> <td>LITTLE 10 - 20%</td> </tr> <tr> <td>MODERATELY ORGANIC</td> <td>5 - 10%</td> <td>12 - 20%</td> <td>SOME 20 - 35%</td> </tr> <tr> <td>HIGHLY ORGANIC</td> <td>> 10%</td> <td>> 20%</td> <td>HIGHLY 35% AND ABOVE</td> </tr> </table> | | | | ORGANIC MATERIAL | GRANULAR SOILS | SILT - CLAY SOILS | OTHER MATERIAL | TRACE OF ORGANIC MATTER | 2 - 3% | 3 - 5% | TRACE 1 - 10% | LITTLE ORGANIC MATTER | 3 - 5% | 5 - 12% | LITTLE 10 - 20% | MODERATELY ORGANIC | 5 - 10% | 12 - 20% | SOME 20 - 35% | HIGHLY ORGANIC | > 10% | > 20% | HIGHLY 35% AND ABOVE |
| GENERAL CLASS. | GRANULAR MATERIALS (≤ 35% PASSING #200) | | | | SILT-CLAY MATERIALS (> 35% PASSING #200) | | | | ORGANIC MATERIALS | | | | | | | | | | | | | | | | | | | | | | | | | | | | | | | | | | | | | | | | | | | | | | | | | | | | | | | | | | | | | | | | | | | | | | | | | | | | | | | | | | | | | | | | | | | | | | | | | | | | | | | | | | | | | | | | | | | | | | | | | | | | | | | | | | | | | | | | | |
| GROUP CLASS. | A-1 | A-3 | A-2 | | A-4 | A-5 | A-6 | A-7 | A-1, A-2 | A-3 | | A-4, A-5 | A-6, A-7 | | | | | | | | | | | | | | | | | | | | | | | | | | | | | | | | | | | | | | | | | | | | | | | | | | | | | | | | | | | | | | | | | | | | | | | | | | | | | | | | | | | | | | | | | | | | | | | | | | | | | | | | | | | | | | | | | | | | | | | | | | | | | | | | | | | | | |
| SYMBOL | | | | | | | | | | | | | | | | | | | | | | | | | | | | | | | | | | | | | | | | | | | | | | | | | | | | | | | | | | | | | | | | | | | | | | | | | | | | | | | | | | | | | | | | | | | | | | | | | | | | | | | | | | | | | | | | | | | | | | | | | | | | | | | | | | | | | | | | | | | | | | | | | | |
| % PASSING #10 #40 #200 | 50 MX 30 MX 15 MX | 50 MX 25 MX 10 MX | 51 MN 35 MX 35 MX | 35 MX 35 MX | 35 MX 35 MX | 35 MX 35 MX | 36 MN 36 MN | 36 MN 36 MN | 36 MN 36 MN | 36 MN 36 MN | GRANULAR SOILS | SILT-CLAY SOILS | MUCK, PEAT | | | | | | | | | | | | | | | | | | | | | | | | | | | | | | | | | | | | | | | | | | | | | | | | | | | | | | | | | | | | | | | | | | | | | | | | | | | | | | | | | | | | | | | | | | | | | | | | | | | | | | | | | | | | | | | | | | | | | | | | | | | | | | | | | | | | | |
| MATERIAL PASSING #40 LL PI | — 6 MX | — NP | 40 MX 10 MX | 41 MN 10 MX | 40 MX 11 MN | 41 MN 11 MN | 40 MX 10 MX | 41 MN 11 MN | 40 MX 11 MN | 41 MN 11 MN | SOILS WITH LITTLE OR MODERATE AMOUNTS OF ORGANIC MATTER | HIGHLY ORGANIC SOILS | | | | | | | | | | | | | | | | | | | | | | | | | | | | | | | | | | | | | | | | | | | | | | | | | | | | | | | | | | | | | | | | | | | | | | | | | | | | | | | | | | | | | | | | | | | | | | | | | | | | | | | | | | | | | | | | | | | | | | | | | | | | | | | | | | | | | | |
| GROUP INDEX | 0 | 0 | 0 | 4 MX | 8 MX | 12 MX | 16 MX | NO MX | | | | | | | | | | | | | | | | | | | | | | | | | | | | | | | | | | | | | | | | | | | | | | | | | | | | | | | | | | | | | | | | | | | | | | | | | | | | | | | | | | | | | | | | | | | | | | | | | | | | | | | | | | | | | | | | | | | | | | | | | | | | | | | | | | | | | | | | | | |
| USUAL TYPES OF MAJOR MATERIALS | STONE FRAGS. GRAVEL, AND SAND | FINE SAND | SILTY OR CLAYEY GRAVEL AND SAND | | SILTY SOILS | CLAYEY SOILS | | | | | | | | | | | | | | | | | | | | | | | | | | | | | | | | | | | | | | | | | | | | | | | | | | | | | | | | | | | | | | | | | | | | | | | | | | | | | | | | | | | | | | | | | | | | | | | | | | | | | | | | | | | | | | | | | | | | | | | | | | | | | | | | | | | | | | | | | | | | |
| GEN. RATING AS SUBGRADE | EXCELLENT TO GOOD | | | | FAIR TO POOR | | | | FAIR TO POOR | POOR | UNSUITABLE | | | | | | | | | | | | | | | | | | | | | | | | | | | | | | | | | | | | | | | | | | | | | | | | | | | | | | | | | | | | | | | | | | | | | | | | | | | | | | | | | | | | | | | | | | | | | | | | | | | | | | | | | | | | | | | | | | | | | | | | | | | | | | | | | | | | | | | |
| ORGANIC MATERIAL | GRANULAR SOILS | SILT - CLAY SOILS | OTHER MATERIAL | | | | | | | | | | | | | | | | | | | | | | | | | | | | | | | | | | | | | | | | | | | | | | | | | | | | | | | | | | | | | | | | | | | | | | | | | | | | | | | | | | | | | | | | | | | | | | | | | | | | | | | | | | | | | | | | | | | | | | | | | | | | | | | | | | | | | | | | | | | | | | | |
| TRACE OF ORGANIC MATTER | 2 - 3% | 3 - 5% | TRACE 1 - 10% | | | | | | | | | | | | | | | | | | | | | | | | | | | | | | | | | | | | | | | | | | | | | | | | | | | | | | | | | | | | | | | | | | | | | | | | | | | | | | | | | | | | | | | | | | | | | | | | | | | | | | | | | | | | | | | | | | | | | | | | | | | | | | | | | | | | | | | | | | | | | | | |
| LITTLE ORGANIC MATTER | 3 - 5% | 5 - 12% | LITTLE 10 - 20% | | | | | | | | | | | | | | | | | | | | | | | | | | | | | | | | | | | | | | | | | | | | | | | | | | | | | | | | | | | | | | | | | | | | | | | | | | | | | | | | | | | | | | | | | | | | | | | | | | | | | | | | | | | | | | | | | | | | | | | | | | | | | | | | | | | | | | | | | | | | | | | |
| MODERATELY ORGANIC | 5 - 10% | 12 - 20% | SOME 20 - 35% | | | | | | | | | | | | | | | | | | | | | | | | | | | | | | | | | | | | | | | | | | | | | | | | | | | | | | | | | | | | | | | | | | | | | | | | | | | | | | | | | | | | | | | | | | | | | | | | | | | | | | | | | | | | | | | | | | | | | | | | | | | | | | | | | | | | | | | | | | | | | | | |
| HIGHLY ORGANIC | > 10% | > 20% | HIGHLY 35% AND ABOVE | | | | | | | | | | | | | | | | | | | | | | | | | | | | | | | | | | | | | | | | | | | | | | | | | | | | | | | | | | | | | | | | | | | | | | | | | | | | | | | | | | | | | | | | | | | | | | | | | | | | | | | | | | | | | | | | | | | | | | | | | | | | | | | | | | | | | | | | | | | | | | | |
| <p>TEXTURE OR GRAIN SIZE</p> <table border="1"> <tr> <th>U.S. STD. SIEVE SIZE OPENING (MM)</th> <td>4</td> <td>10</td> <td>40</td> <td>60</td> <td>200</td> <td>270</td> </tr> <tr> <th></th> <td>4.75</td> <td>2.00</td> <td>0.42</td> <td>0.25</td> <td>0.075</td> <td>0.053</td> </tr> <tr> <th>BOULDER (BLDR.)</th> <th>COBBLE (COB.)</th> <th>GRAVEL (GR.)</th> <th>COARSE SAND (CSE. SD.)</th> <th>FINE SAND (F SD.)</th> <th>SILT (SL.)</th> <th>CLAY (CL.)</th> </tr> <tr> <td></td> <td></td> <td></td> <td></td> <td></td> <td></td> <td></td> </tr> </table> <p>GRAIN SIZE MM 305 75 2.0 0.25 0.05 0.005 IN. 12 3</p> | | | | U.S. STD. SIEVE SIZE OPENING (MM) | 4 | 10 | 40 | 60 | 200 | 270 | | 4.75 | 2.00 | 0.42 | 0.25 | 0.075 | 0.053 | BOULDER (BLDR.) | COBBLE (COB.) | GRAVEL (GR.) | COARSE SAND (CSE. SD.) | FINE SAND (F SD.) | SILT (SL.) | CLAY (CL.) | | | | | | | | <p>GROUND WATER</p> <p> WATER LEVEL IN BORE HOLE IMMEDIATELY AFTER DRILLING STATIC WATER LEVEL AFTER 24 HOURS PERCHED WATER, SATURATED ZONE, OR WATER BEARING STRATA SPRING OR SEEP</p> | | | | <p>WEATHERING</p> <p>FRESH ROCK FRESH, CRYSTALS BRIGHT, FEW JOINTS MAY SHOW SLIGHT STAINING. ROCK RINGS UNDER HAMMER IF CRYSTALLINE. VERY SLIGHT (V SL.) ROCK GENERALLY FRESH, JOINTS STAINED, SOME JOINTS MAY SHOW THIN CLAY COATINGS IF OPEN. CRYSTALS ON A BROKEN SPECIMEN FACE SHINE BRIGHTLY. ROCK RINGS UNDER HAMMER BLOWS IF OF A CRYSTALLINE NATURE. SLIGHT (SL.) ROCK GENERALLY FRESH, JOINTS STAINED AND DISCOLORATION EXTENDS INTO ROCK UP TO 1 INCH. OPEN JOINTS MAY CONTAIN CLAY. IN GRANITOID ROCKS SOME OCCASIONAL FELDSPAR CRYSTALS ARE DULL AND DISCOLORED. CRYSTALLINE ROCKS RING UNDER HAMMER BLOWS. MODERATE (MOD.) SIGNIFICANT PORTIONS OF ROCK SHOW DISCOLORATION AND WEATHERING EFFECTS. IN GRANITOID ROCKS, MOST FELDSPARS ARE DULL AND DISCOLORED, SOME SHOW CLAY. ROCK HAS DULL SOUND UNDER HAMMER BLOWS AND SHOWS SIGNIFICANT LOSS OF STRENGTH AS COMPARED WITH FRESH ROCK. MODERATELY SEVERE (MOD. SEV.) ALL ROCK EXCEPT QUARTZ DISCOLORED OR STAINED. IN GRANITOID ROCKS, ALL FELDSPARS DULL AND DISCOLORED AND A MAJORITY SHOW KAOLINIZATION. ROCK SHOWS SEVERE LOSS OF STRENGTH AND CAN BE EXCAVATED WITH A GEOLOGIST'S PICK. ROCK GIVES "CLUNK" SOUND WHEN STRUCK. IF TESTED, WOULD YIELD SPT REFUSAL. SEVERE (SEV.) ALL ROCK EXCEPT QUARTZ DISCOLORED OR STAINED. ROCK FABRIC CLEAR AND EVIDENT BUT REDUCED IN STRENGTH TO STRONG SOIL. IN GRANITOID ROCKS ALL FELDSPARS ARE KAOLINIZED TO SOME EXTENT. SOME FRAGMENTS OF STRONG ROCK USUALLY REMAIN. IF TESTED, WOULD YIELD SPT N VALUES > 100 BPF. VERY SEVERE (V SEV.) ALL ROCK EXCEPT QUARTZ DISCOLORED OR STAINED. ROCK FABRIC ELEMENTS ARE DISCERNIBLE BUT MASS IS EFFECTIVELY REDUCED TO SOIL STATUS, WITH ONLY FRAGMENTS OF STRONG ROCK REMAINING. SAPROLITE IS AN EXAMPLE OF ROCK WEATHERED TO A DEGREE THAT ONLY MINOR VESTIGES OF ORIGINAL ROCK FABRIC REMAIN. IF TESTED, WOULD YIELD SPT N VALUES < 100 BPF. COMPLETE ROCK REDUCED TO SOIL. ROCK FABRIC NOT DISCERNIBLE, OR DISCERNIBLE ONLY IN SMALL AND SCATTERED CONCENTRATIONS. QUARTZ MAY BE PRESENT AS DIKES OR STRINGERS. SAPROLITE IS ALSO AN EXAMPLE.</p> | | | | | | | | | | | | | | | | | | | | | | | | | | | | | | | | | | | | | | | | | | | | | | | | | | | | | | | | | | | | | | | | | | | | | | | | | | | | | | | | | | | | | | | | | | | | | | | | | | | | | | | | | | | | | | |
| U.S. STD. SIEVE SIZE OPENING (MM) | 4 | 10 | 40 | 60 | 200 | 270 | | | | | | | | | | | | | | | | | | | | | | | | | | | | | | | | | | | | | | | | | | | | | | | | | | | | | | | | | | | | | | | | | | | | | | | | | | | | | | | | | | | | | | | | | | | | | | | | | | | | | | | | | | | | | | | | | | | | | | | | | | | | | | | | | | | | | | | | | | | | |
| | 4.75 | 2.00 | 0.42 | 0.25 | 0.075 | 0.053 | | | | | | | | | | | | | | | | | | | | | | | | | | | | | | | | | | | | | | | | | | | | | | | | | | | | | | | | | | | | | | | | | | | | | | | | | | | | | | | | | | | | | | | | | | | | | | | | | | | | | | | | | | | | | | | | | | | | | | | | | | | | | | | | | | | | | | | | | | | | |
| BOULDER (BLDR.) | COBBLE (COB.) | GRAVEL (GR.) | COARSE SAND (CSE. SD.) | FINE SAND (F SD.) | SILT (SL.) | CLAY (CL.) | | | | | | | | | | | | | | | | | | | | | | | | | | | | | | | | | | | | | | | | | | | | | | | | | | | | | | | | | | | | | | | | | | | | | | | | | | | | | | | | | | | | | | | | | | | | | | | | | | | | | | | | | | | | | | | | | | | | | | | | | | | | | | | | | | | | | | | | | | | | |
| | | | | | | | | | | | | | | | | | | | | | | | | | | | | | | | | | | | | | | | | | | | | | | | | | | | | | | | | | | | | | | | | | | | | | | | | | | | | | | | | | | | | | | | | | | | | | | | | | | | | | | | | | | | | | | | | | | | | | | | | | | | | | | | | | | | | | | | | | | | | | | | | | | |
| <p>CONSISTENCY OR DENSENESS</p> <table border="1"> <tr> <th>PRIMARY SOIL TYPE</th> <th>COMPACTNESS OR CONSISTENCY</th> <th>RANGE OF STANDARD PENETRATION RESISTANCE (N-VALUE)</th> <th>RANGE OF UNCONFINED COMPRESSIVE STRENGTH (TONS/FT²)</th> </tr> <tr> <td>GENERALLY GRANULAR MATERIAL (NON-COHESIVE)</td> <td>VERY LOOSE LOOSE MEDIUM DENSE DENSE VERY DENSE</td> <td>< 4 4 TO 10 10 TO 30 30 TO 50 > 50</td> <td>N/A</td> </tr> <tr> <td>GENERALLY SILT-CLAY MATERIAL (COHESIVE)</td> <td>VERY SOFT SOFT MEDIUM STIFF STIFF VERY STIFF HARD</td> <td>< 2 2 TO 4 4 TO 8 8 TO 15 15 TO 30 > 30</td> <td>< 0.25 0.25 TO 0.5 0.5 TO 1.0 1 TO 2 2 TO 4 > 4</td> </tr> </table> | | | | PRIMARY SOIL TYPE | COMPACTNESS OR CONSISTENCY | RANGE OF STANDARD PENETRATION RESISTANCE (N-VALUE) | RANGE OF UNCONFINED COMPRESSIVE STRENGTH (TONS/FT ²) | GENERALLY GRANULAR MATERIAL (NON-COHESIVE) | VERY LOOSE LOOSE MEDIUM DENSE DENSE VERY DENSE | < 4 4 TO 10 10 TO 30 30 TO 50 > 50 | N/A | GENERALLY SILT-CLAY MATERIAL (COHESIVE) | VERY SOFT SOFT MEDIUM STIFF STIFF VERY STIFF HARD | < 2 2 TO 4 4 TO 8 8 TO 15 15 TO 30 > 30 | < 0.25 0.25 TO 0.5 0.5 TO 1.0 1 TO 2 2 TO 4 > 4 | <p>MISCELLANEOUS SYMBOLS</p> <p> ROADWAY EMBANKMENT (RE) WITH SOIL DESCRIPTION SOIL SYMBOL ARTIFICIAL FILL (AF) OTHER THAN ROADWAY EMBANKMENT INFERRED SOIL BOUNDARY INFERRED ROCK LINE ALLUVIAL SOIL BOUNDARY 25/025 DIP & DIP DIRECTION OF ROCK STRUCTURES SPT DMT TEST BORING AUGER BORING CORE BORING MONITORING WELL PIEZOMETER INSTALLATION SLOPE INDICATOR INSTALLATION CONE PENETROMETER TEST SOUNDING ROD TEST BORING WITH CORE SPT N-VALUE</p> | | | | | | | | | | | | | | | | | | | | | | | | | | | | | | | | | | | | | | | | | | | | | | | | | | | | | | | | | | | | | | | | | | | | | | | | | | | | | | | | | | | | | | | | | | | | | | | | | | | | | | | | | | | | | | | | | | | | | | | | | | | | | | | | | | |
| PRIMARY SOIL TYPE | COMPACTNESS OR CONSISTENCY | RANGE OF STANDARD PENETRATION RESISTANCE (N-VALUE) | RANGE OF UNCONFINED COMPRESSIVE STRENGTH (TONS/FT ²) | | | | | | | | | | | | | | | | | | | | | | | | | | | | | | | | | | | | | | | | | | | | | | | | | | | | | | | | | | | | | | | | | | | | | | | | | | | | | | | | | | | | | | | | | | | | | | | | | | | | | | | | | | | | | | | | | | | | | | | | | | | | | | | | | | | | | | | | | | | | | | | |
| GENERALLY GRANULAR MATERIAL (NON-COHESIVE) | VERY LOOSE LOOSE MEDIUM DENSE DENSE VERY DENSE | < 4 4 TO 10 10 TO 30 30 TO 50 > 50 | N/A | | | | | | | | | | | | | | | | | | | | | | | | | | | | | | | | | | | | | | | | | | | | | | | | | | | | | | | | | | | | | | | | | | | | | | | | | | | | | | | | | | | | | | | | | | | | | | | | | | | | | | | | | | | | | | | | | | | | | | | | | | | | | | | | | | | | | | | | | | | | | | | |
| GENERALLY SILT-CLAY MATERIAL (COHESIVE) | VERY SOFT SOFT MEDIUM STIFF STIFF VERY STIFF HARD | < 2 2 TO 4 4 TO 8 8 TO 15 15 TO 30 > 30 | < 0.25 0.25 TO 0.5 0.5 TO 1.0 1 TO 2 2 TO 4 > 4 | | | | | | | | | | | | | | | | | | | | | | | | | | | | | | | | | | | | | | | | | | | | | | | | | | | | | | | | | | | | | | | | | | | | | | | | | | | | | | | | | | | | | | | | | | | | | | | | | | | | | | | | | | | | | | | | | | | | | | | | | | | | | | | | | | | | | | | | | | | | | | | |
| <p>SOIL MOISTURE - CORRELATION OF TERMS</p> <table border="1"> <tr> <th>SOIL MOISTURE SCALE (ATTERBERG LIMITS)</th> <th>FIELD MOISTURE DESCRIPTION</th> <th>GUIDE FOR FIELD MOISTURE DESCRIPTION</th> </tr> <tr> <td>LL - LIQUID LIMIT</td> <td>- SATURATED - (SAT.)</td> <td>USUALLY LIQUID; VERY WET, USUALLY FROM BELOW THE GROUND WATER TABLE</td> </tr> <tr> <td>PL - PLASTIC LIMIT</td> <td>- WET - (W)</td> <td>SEMISOLID; REQUIRES DRYING TO ATTAIN OPTIMUM MOISTURE</td> </tr> <tr> <td>OM - OPTIMUM MOISTURE SHRINKAGE LIMIT</td> <td>- MOIST - (M)</td> <td>SOLID; AT OR NEAR OPTIMUM MOISTURE</td> </tr> <tr> <td>SL - SHRINKAGE LIMIT</td> <td>- DRY - (D)</td> <td>REQUIRES ADDITIONAL WATER TO ATTAIN OPTIMUM MOISTURE</td> </tr> </table> | | | | SOIL MOISTURE SCALE (ATTERBERG LIMITS) | FIELD MOISTURE DESCRIPTION | GUIDE FOR FIELD MOISTURE DESCRIPTION | LL - LIQUID LIMIT | - SATURATED - (SAT.) | USUALLY LIQUID; VERY WET, USUALLY FROM BELOW THE GROUND WATER TABLE | PL - PLASTIC LIMIT | - WET - (W) | SEMISOLID; REQUIRES DRYING TO ATTAIN OPTIMUM MOISTURE | OM - OPTIMUM MOISTURE SHRINKAGE LIMIT | - MOIST - (M) | SOLID; AT OR NEAR OPTIMUM MOISTURE | SL - SHRINKAGE LIMIT | - DRY - (D) | REQUIRES ADDITIONAL WATER TO ATTAIN OPTIMUM MOISTURE | <p>RECOMMENDATION SYMBOLS</p> <p> UNDERCUT SHALLOW UNDERCUT UNCLASSIFIED EXCAVATION - UNSUITABLE WASTE UNCLASSIFIED EXCAVATION - ACCEPTABLE DEGRADABLE ROCK UNCLASSIFIED EXCAVATION - UNACCEPTABLE DEGRADABLE ROCK</p> | | | | | | | | | | | | | | | | | | | | | | | | | | | | | | | | | | | | | | | | | | | | | | | | | | | | | | | | | | | | | | | | | | | | | | | | | | | | | | | | | | | | | | | | | | | | | | | | | | | | | | | | | | | | | | | | | | | | | | | | | | | | | | | |
| SOIL MOISTURE SCALE (ATTERBERG LIMITS) | FIELD MOISTURE DESCRIPTION | GUIDE FOR FIELD MOISTURE DESCRIPTION | | | | | | | | | | | | | | | | | | | | | | | | | | | | | | | | | | | | | | | | | | | | | | | | | | | | | | | | | | | | | | | | | | | | | | | | | | | | | | | | | | | | | | | | | | | | | | | | | | | | | | | | | | | | | | | | | | | | | | | | | | | | | | | | | | | | | | | | | | | | | | | | |
| LL - LIQUID LIMIT | - SATURATED - (SAT.) | USUALLY LIQUID; VERY WET, USUALLY FROM BELOW THE GROUND WATER TABLE | | | | | | | | | | | | | | | | | | | | | | | | | | | | | | | | | | | | | | | | | | | | | | | | | | | | | | | | | | | | | | | | | | | | | | | | | | | | | | | | | | | | | | | | | | | | | | | | | | | | | | | | | | | | | | | | | | | | | | | | | | | | | | | | | | | | | | | | | | | | | | | | |
| PL - PLASTIC LIMIT | - WET - (W) | SEMISOLID; REQUIRES DRYING TO ATTAIN OPTIMUM MOISTURE | | | | | | | | | | | | | | | | | | | | | | | | | | | | | | | | | | | | | | | | | | | | | | | | | | | | | | | | | | | | | | | | | | | | | | | | | | | | | | | | | | | | | | | | | | | | | | | | | | | | | | | | | | | | | | | | | | | | | | | | | | | | | | | | | | | | | | | | | | | | | | | | |
| OM - OPTIMUM MOISTURE SHRINKAGE LIMIT | - MOIST - (M) | SOLID; AT OR NEAR OPTIMUM MOISTURE | | | | | | | | | | | | | | | | | | | | | | | | | | | | | | | | | | | | | | | | | | | | | | | | | | | | | | | | | | | | | | | | | | | | | | | | | | | | | | | | | | | | | | | | | | | | | | | | | | | | | | | | | | | | | | | | | | | | | | | | | | | | | | | | | | | | | | | | | | | | | | | | |
| SL - SHRINKAGE LIMIT | - DRY - (D) | REQUIRES ADDITIONAL WATER TO ATTAIN OPTIMUM MOISTURE | | | | | | | | | | | | | | | | | | | | | | | | | | | | | | | | | | | | | | | | | | | | | | | | | | | | | | | | | | | | | | | | | | | | | | | | | | | | | | | | | | | | | | | | | | | | | | | | | | | | | | | | | | | | | | | | | | | | | | | | | | | | | | | | | | | | | | | | | | | | | | | | |
| <p>PLASTICITY</p> <table border="1"> <tr> <th>NON PLASTIC</th> <th colspan="2">PLASTICITY INDEX (PI)</th> <th>DRY STRENGTH</th> </tr> <tr> <td>SLIGHTLY PLASTIC</td> <td>0-5</td> <td></td> <td>VERY LOW</td> </tr> <tr> <td>MODERATELY PLASTIC</td> <td>6-15</td> <td></td> <td>SLIGHT</td> </tr> <tr> <td>HIGHLY PLASTIC</td> <td>16-25</td> <td></td> <td>MEDIUM</td> </tr> <tr> <td></td> <td>26 OR MORE</td> <td></td> <td>HIGH</td> </tr> </table> | | | | NON PLASTIC | PLASTICITY INDEX (PI) | | DRY STRENGTH | SLIGHTLY PLASTIC | 0-5 | | VERY LOW | MODERATELY PLASTIC | 6-15 | | SLIGHT | HIGHLY PLASTIC | 16-25 | | MEDIUM | | 26 OR MORE | | HIGH | <p>ABBREVIATIONS</p> <p>AR - AUGER REFUSAL BT - BORING TERMINATED CL - CLAY CPT - CONE PENETRATION TEST CSE - COARSE DMT - DILATOMETER TEST DPT - DYNAMIC PENETRATION TEST e - VOID RATIO F - FINE FOSS. - FOSSILIFEROUS FRAC. - FRACTURED, FRACTURES FRAGS. - FRAGMENTS HI. - HIGHLY MED. - MEDIUM MICA - MICACEOUS MOD. - MODERATELY NP - NON PLASTIC ORG. - ORGANIC PMT - PRESSUREMETER TEST SAP. - SAPROLITIC SD. - SAND, SANDY SL. - SILT, SILTY SLI. - SLIGHTLY TCR - TRICONE REFUSAL w - MOISTURE CONTENT V - VERY VST - VANE SHEAR TEST WEA. - WEATHERED γ_u - UNIT WEIGHT γ_d - DRY UNIT WEIGHT SAMPLE ABBREVIATIONS S - BULK SS - SPLIT SPOON ST - SHELBY TUBE RS - ROCK RT - RECOMPACTED TRIAXIAL CBR - CALIFORNIA BEARING RATIO</p> | | | | | | | | | | | | | | | | | | | | | | | | | | | | | | | | | | | | | | | | | | | | | | | | | | | | | | | | | | | | | | | | | | | | | | | | | | | | | | | | | | | | | | | | | | | | | | | | | | | | | | | | | | | | | | | | | | | | | | | | | | |
| NON PLASTIC | PLASTICITY INDEX (PI) | | DRY STRENGTH | | | | | | | | | | | | | | | | | | | | | | | | | | | | | | | | | | | | | | | | | | | | | | | | | | | | | | | | | | | | | | | | | | | | | | | | | | | | | | | | | | | | | | | | | | | | | | | | | | | | | | | | | | | | | | | | | | | | | | | | | | | | | | | | | | | | | | | | | | | | | | | |
| SLIGHTLY PLASTIC | 0-5 | | VERY LOW | | | | | | | | | | | | | | | | | | | | | | | | | | | | | | | | | | | | | | | | | | | | | | | | | | | | | | | | | | | | | | | | | | | | | | | | | | | | | | | | | | | | | | | | | | | | | | | | | | | | | | | | | | | | | | | | | | | | | | | | | | | | | | | | | | | | | | | | | | | | | | | |
| MODERATELY PLASTIC | 6-15 | | SLIGHT | | | | | | | | | | | | | | | | | | | | | | | | | | | | | | | | | | | | | | | | | | | | | | | | | | | | | | | | | | | | | | | | | | | | | | | | | | | | | | | | | | | | | | | | | | | | | | | | | | | | | | | | | | | | | | | | | | | | | | | | | | | | | | | | | | | | | | | | | | | | | | | |
| HIGHLY PLASTIC | 16-25 | | MEDIUM | | | | | | | | | | | | | | | | | | | | | | | | | | | | | | | | | | | | | | | | | | | | | | | | | | | | | | | | | | | | | | | | | | | | | | | | | | | | | | | | | | | | | | | | | | | | | | | | | | | | | | | | | | | | | | | | | | | | | | | | | | | | | | | | | | | | | | | | | | | | | | | |
| | 26 OR MORE | | HIGH | | | | | | | | | | | | | | | | | | | | | | | | | | | | | | | | | | | | | | | | | | | | | | | | | | | | | | | | | | | | | | | | | | | | | | | | | | | | | | | | | | | | | | | | | | | | | | | | | | | | | | | | | | | | | | | | | | | | | | | | | | | | | | | | | | | | | | | | | | | | | | | |
| <p>EQUIPMENT USED ON SUBJECT PROJECT</p> <p>DRILL UNITS: <input type="checkbox"/> CME-45C <input type="checkbox"/> CME-55 <input type="checkbox"/> CME-550 <input type="checkbox"/> VANE SHEAR TEST <input type="checkbox"/> PORTABLE HOIST</p> <p>ADVANCING TOOLS: <input type="checkbox"/> CLAY BITS <input type="checkbox"/> 6" CONTINUOUS FLIGHT AUGER <input type="checkbox"/> 8" HOLLOW AUGERS <input type="checkbox"/> HARD FACED FINGER BITS <input type="checkbox"/> TUNG-CARBIDE INSERTS <input type="checkbox"/> CASING <input type="checkbox"/> W/ ADVANCER <input type="checkbox"/> TRICONE _____ * STEEL TEETH <input type="checkbox"/> TRICONE _____ * TUNG-CARB. <input type="checkbox"/> CORE BIT</p> <p>HAMMER TYPE: <input type="checkbox"/> AUTOMATIC <input type="checkbox"/> MANUAL CORE SIZE: <input type="checkbox"/> -B _____ <input type="checkbox"/> -H _____ <input type="checkbox"/> -N _____ HAND TOOLS: <input type="checkbox"/> POST HOLE DIGGER <input checked="" type="checkbox"/> HAND AUGER <input type="checkbox"/> SOUNDING ROD <input type="checkbox"/> VANE SHEAR TEST</p> | | | | <p>FRACATURE SPACING</p> <table border="1"> <tr> <th>TERM</th> <th>SPACING</th> </tr> <tr> <td>VERY WIDE</td> <td>MORE THAN 10 FEET</td> </tr> <tr> <td>WIDE</td> <td>3 TO 10 FEET</td> </tr> <tr> <td>MODERATELY CLOSE</td> <td>1 TO 3 FEET</td> </tr> <tr> <td>CLOSE</td> <td>0.16 TO 1 FOOT</td> </tr> <tr> <td>VERY CLOSE</td> <td>LESS THAN 0.16 FEET</td> </tr> </table> <p>BEDDING</p> <table border="1"> <tr> <th>TERM</th> <th>THICKNESS</th> </tr> <tr> <td>VERY THICKLY BEDDED</td> <td>4 FEET</td> </tr> <tr> <td>THICKLY BEDDED</td> <td>1.5 - 4 FEET</td> </tr> <tr> <td>THINLY BEDDED</td> <td>0.16 - 1.5 FEET</td> </tr> <tr> <td>VERY THINLY BEDDED</td> <td>0.03 - 0.16 FEET</td> </tr> <tr> <td>THICKLY LAMINATED</td> <td>0.008 - 0.03 FEET</td> </tr> <tr> <td>THINLY LAMINATED</td> <td>< 0.008 FEET</td> </tr> </table> | | | | TERM | SPACING | VERY WIDE | MORE THAN 10 FEET | WIDE | 3 TO 10 FEET | MODERATELY CLOSE | 1 TO 3 FEET | CLOSE | 0.16 TO 1 FOOT | VERY CLOSE | LESS THAN 0.16 FEET | TERM | THICKNESS | VERY THICKLY BEDDED | 4 FEET | THICKLY BEDDED | 1.5 - 4 FEET | THINLY BEDDED | 0.16 - 1.5 FEET | VERY THINLY BEDDED | 0.03 - 0.16 FEET | THICKLY LAMINATED | 0.008 - 0.03 FEET | THINLY LAMINATED | < 0.008 FEET | | | | | | | | | | | | | | | | | | | | | | | | | | | | | | | | | | | | | | | | | | | | | | | | | | | | | | | | | | | | | | | | | | | | | | | | | | | | | | | | | | | | | | | | | | | | | | | | | | | | | | | | | | | | | | | | | |
| TERM | SPACING | | | | | | | | | | | | | | | | | | | | | | | | | | | | | | | | | | | | | | | | | | | | | | | | | | | | | | | | | | | | | | | | | | | | | | | | | | | | | | | | | | | | | | | | | | | | | | | | | | | | | | | | | | | | | | | | | | | | | | | | | | | | | | | | | | | | | | | | | | | | | | | | | |
| VERY WIDE | MORE THAN 10 FEET | | | | | | | | | | | | | | | | | | | | | | | | | | | | | | | | | | | | | | | | | | | | | | | | | | | | | | | | | | | | | | | | | | | | | | | | | | | | | | | | | | | | | | | | | | | | | | | | | | | | | | | | | | | | | | | | | | | | | | | | | | | | | | | | | | | | | | | | | | | | | | | | | |
| WIDE | 3 TO 10 FEET | | | | | | | | | | | | | | | | | | | | | | | | | | | | | | | | | | | | | | | | | | | | | | | | | | | | | | | | | | | | | | | | | | | | | | | | | | | | | | | | | | | | | | | | | | | | | | | | | | | | | | | | | | | | | | | | | | | | | | | | | | | | | | | | | | | | | | | | | | | | | | | | | |
| MODERATELY CLOSE | 1 TO 3 FEET | | | | | | | | | | | | | | | | | | | | | | | | | | | | | | | | | | | | | | | | | | | | | | | | | | | | | | | | | | | | | | | | | | | | | | | | | | | | | | | | | | | | | | | | | | | | | | | | | | | | | | | | | | | | | | | | | | | | | | | | | | | | | | | | | | | | | | | | | | | | | | | | | |
| CLOSE | 0.16 TO 1 FOOT | | | | | | | | | | | | | | | | | | | | | | | | | | | | | | | | | | | | | | | | | | | | | | | | | | | | | | | | | | | | | | | | | | | | | | | | | | | | | | | | | | | | | | | | | | | | | | | | | | | | | | | | | | | | | | | | | | | | | | | | | | | | | | | | | | | | | | | | | | | | | | | | | |
| VERY CLOSE | LESS THAN 0.16 FEET | | | | | | | | | | | | | | | | | | | | | | | | | | | | | | | | | | | | | | | | | | | | | | | | | | | | | | | | | | | | | | | | | | | | | | | | | | | | | | | | | | | | | | | | | | | | | | | | | | | | | | | | | | | | | | | | | | | | | | | | | | | | | | | | | | | | | | | | | | | | | | | | | |
| TERM | THICKNESS | | | | | | | | | | | | | | | | | | | | | | | | | | | | | | | | | | | | | | | | | | | | | | | | | | | | | | | | | | | | | | | | | | | | | | | | | | | | | | | | | | | | | | | | | | | | | | | | | | | | | | | | | | | | | | | | | | | | | | | | | | | | | | | | | | | | | | | | | | | | | | | | | |
| VERY THICKLY BEDDED | 4 FEET | | | | | | | | | | | | | | | | | | | | | | | | | | | | | | | | | | | | | | | | | | | | | | | | | | | | | | | | | | | | | | | | | | | | | | | | | | | | | | | | | | | | | | | | | | | | | | | | | | | | | | | | | | | | | | | | | | | | | | | | | | | | | | | | | | | | | | | | | | | | | | | | | |
| THICKLY BEDDED | 1.5 - 4 FEET | | | | | | | | | | | | | | | | | | | | | | | | | | | | | | | | | | | | | | | | | | | | | | | | | | | | | | | | | | | | | | | | | | | | | | | | | | | | | | | | | | | | | | | | | | | | | | | | | | | | | | | | | | | | | | | | | | | | | | | | | | | | | | | | | | | | | | | | | | | | | | | | | |
| THINLY BEDDED | 0.16 - 1.5 FEET | | | | | | | | | | | | | | | | | | | | | | | | | | | | | | | | | | | | | | | | | | | | | | | | | | | | | | | | | | | | | | | | | | | | | | | | | | | | | | | | | | | | | | | | | | | | | | | | | | | | | | | | | | | | | | | | | | | | | | | | | | | | | | | | | | | | | | | | | | | | | | | | | |
| VERY THINLY BEDDED | 0.03 - 0.16 FEET | | | | | | | | | | | | | | | | | | | | | | | | | | | | | | | | | | | | | | | | | | | | | | | | | | | | | | | | | | | | | | | | | | | | | | | | | | | | | | | | | | | | | | | | | | | | | | | | | | | | | | | | | | | | | | | | | | | | | | | | | | | | | | | | | | | | | | | | | | | | | | | | | |
| THICKLY LAMINATED | 0.008 - 0.03 FEET | | | | | | | | | | | | | | | | | | | | | | | | | | | | | | | | | | | | | | | | | | | | | | | | | | | | | | | | | | | | | | | | | | | | | | | | | | | | | | | | | | | | | | | | | | | | | | | | | | | | | | | | | | | | | | | | | | | | | | | | | | | | | | | | | | | | | | | | | | | | | | | | | |
| THINLY LAMINATED | < 0.008 FEET | | | | | | | | | | | | | | | | | | | | | | | | | | | | | | | | | | | | | | | | | | | | | | | | | | | | | | | | | | | | | | | | | | | | | | | | | | | | | | | | | | | | | | | | | | | | | | | | | | | | | | | | | | | | | | | | | | | | | | | | | | | | | | | | | | | | | | | | | | | | | | | | | |
| <p>INDURATION</p> <p>FOR SEDIMENTARY ROCKS, INDURATION IS THE HARDENING OF MATERIAL BY CEMENTING, HEAT, PRESSURE, ETC. FRIABLE RUBBING WITH FINGER FREES NUMEROUS GRAINS; GENTLE BLOW BY HAMMER DISINTEGRATES SAMPLE. MODERATELY INDURATED GRAINS CAN BE SEPARATED FROM SAMPLE WITH STEEL PROBE; BREAKS EASILY WHEN HIT WITH HAMMER. INDURATED GRAINS ARE DIFFICULT TO SEPARATE WITH STEEL PROBE; DIFFICULT TO BREAK WITH HAMMER. EXTREMELY INDURATED SHARP HAMMER BLOWS REQUIRED TO BREAK SAMPLE; SAMPLE BREAKS ACROSS GRAINS.</p> | | | | <p>BENCH MARK:</p> <p align="right">ELEVATION: FEET</p> <p>NOTES:</p> | | | | | | | | | | | | | | | | | | | | | | | | | | | | | | | | | | | | | | | | | | | | | | | | | | | | | | | | | | | | | | | | | | | | | | | | | | | | | | | | | | | | | | | | | | | | | | | | | | | | | | | | | | | | | | | | | | | | | | | | | | | | | | | | | | | | | | | | | | | | | | |
| <p>COLOR</p> <p>DESCRIPTIONS MAY INCLUDE COLOR OR COLOR COMBINATIONS (TAN, RED, YELLOW-BROWN, BLUE-GRAY). MODIFIERS SUCH AS LIGHT, DARK, STREAKED, ETC. ARE USED TO DESCRIBE APPEARANCE.</p> | | | | <p>INDURATION</p> | | | | | | | | | | | | | | | | | | | | | | | | | | | | | | | | | | | | | | | | | | | | | | | | | | | | | | | | | | | | | | | | | | | | | | | | | | | | | | | | | | | | | | | | | | | | | | | | | | | | | | | | | | | | | | | | | | | | | | | | | | | | | | | | | | | | | | | | | | | | | | |

| | | | |
|-----------------|-----------------------------|-------------|--------------|
| STATE | STATE PROJECT REFERENCE NO. | SHEET NO. | TOTAL SHEETS |
| N.C. | B-5332 | 3 | 6 |
| STATE PROJ. NO. | F.A. PROJ. NO. | DESCRIPTION | |
| 46046.1.1 | BRZ-1005 (33) | PE | |
| | | | |
| | | | |
| | | | |
| | | | |

STATE OF NORTH CAROLINA
DIVISION OF HIGHWAYS

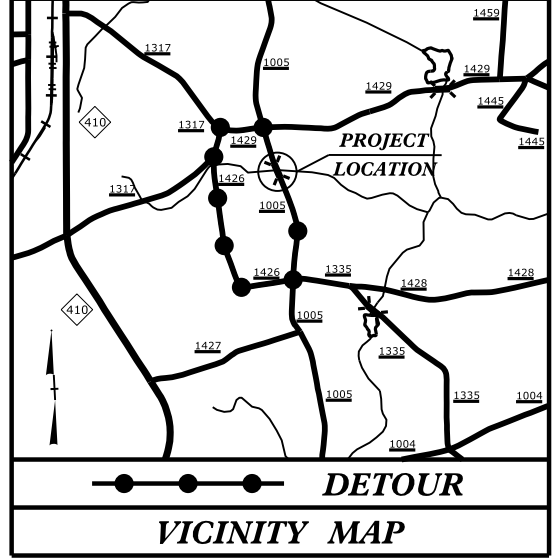
COLUMBUS COUNTY

**LOCATION: REPLACE BRIDGE 130 OVER CEDAR CREEK
ON SR 1005 (PEACOCK ROAD)**

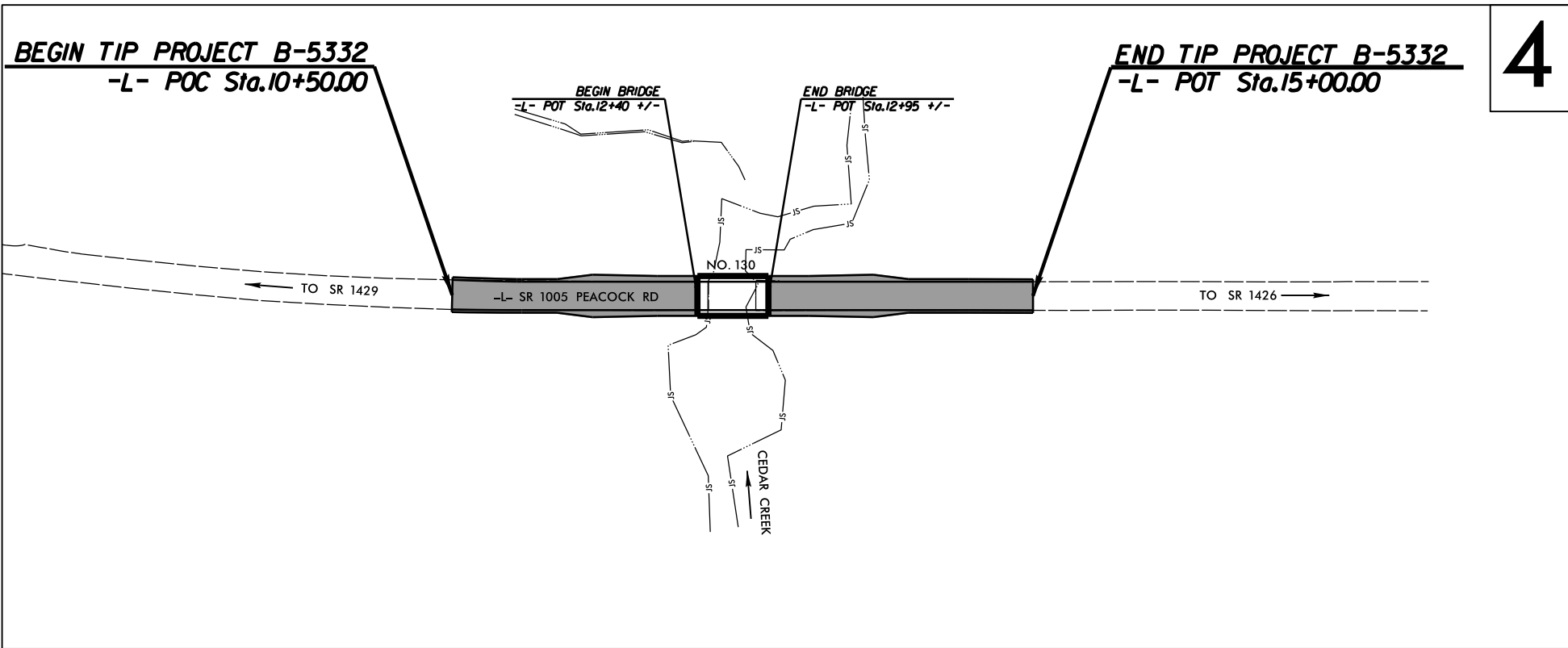
TYPE OF WORK: GRADING, DRAINAGE, PAVING, AND STRUCTURE



See Sheet 1A For Index of Sheets
See Sheet 1B For Conventional Symbols
See Sheet 1C-1 Through 1C-? For Survey Control Sheets



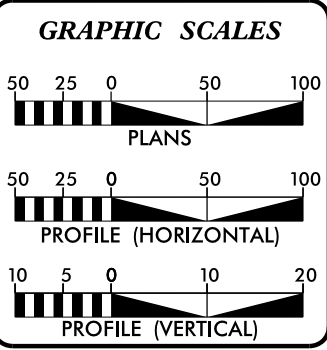
TIP PROJECT: B-5332



THERE IS NO CONTROL OF ACCESS ON THIS PROJECT.
THIS PROJECT IS NOT WITHIN ANY MUNICIPAL BOUNDARIES.
CLEARING ON THIS PROJECT SHALL BE PERFORMED TO THE LIMITS ESTABLISHED BY METHOD .

INCOMPLETE PLANS
DO NOT USE FOR R/W ACQUISITION
DOCUMENT NOT CONSIDERED FINAL
UNLESS ALL SIGNATURES COMPLETED

CONTRACT:



DESIGN DATA

| | |
|--------------------------|--------|
| ADT 2017 = | 1455 |
| ADT 2037 = | 1727 |
| K = | 10 % |
| D = | 65 % |
| T = | 4 % * |
| V = | 60 MPH |
| *(TTST = 1% + DUAL = 3%) | |
| FUNC CLASS = | |
| MINOR COLLECTOR | |
| SUB-REGIONAL TIER | |

PROJECT LENGTH

| | | |
|-------------------------------------|---|------------|
| LENGTH ROADWAY TIP PROJECT B-5332 | = | 0.075 MILE |
| LENGTH STRUCTURE TIP PROJECT B-5332 | = | 0.010 MILE |
| TOTAL LENGTH TIP PROJECT B-5332 | = | 0.085 MILE |

PLANS PREPARED BY:
8601 SIX FORKS RD, SUITE 260
RALEIGH, NC 27615
919-926-4100

FOR THE NORTH CAROLINA DEPARTMENT OF TRANSPORTATION
2012 STANDARD SPECIFICATIONS

RIGHT OF WAY DATE:
DECEMBER 16, 2016

LETTING DATE:
DECEMBER 19, 2017

JENNIFER FARINO, PE
PROJECT ENGINEER

JARED BOND, PE
PROJECT DESIGN ENGINEER


REKHA PATEL, PE
NCDOT CONTACT

HYDRAULICS ENGINEER

SIGNATURE: _____ P.E.

ROADWAY DESIGN ENGINEER

SIGNATURE: _____ P.E.



25-FEB-2016 09:07 L:\FRO\Greenville_investigation\TIP\B5332_GEO_ROWY\CADD_GEO\TECH\help\Proj\B5332.Rdy_t.sh.dgn \$\$\$USERNAME\$\$\$



PAT McCrory
Governor
NICHOLAS J. TENNYSON
Secretary

February 23, 2016

STATE PROJECT: 46046.1.1 (B-5332)
 F.A. PROJECT: BRZ-1005(33)
 COUNTY: Columbus
 DESCRIPTION: Replace Bridge No. 130 on -L- (SR 1005) over Cedar Creek
 SUBJECT: Geotechnical Inventory

Project Description

This project is located in Columbus County on SR 1005 (Peacock Road) within the floodplain of Cedar Creek. Proposed construction consists of widening SR 1005 to accommodate the replacement of Bridge Number 130. This geotechnical investigation was confined to the areas of proposed construction.

Fieldwork for this project was conducted during January of 2016. Hand auger borings were completed and representative soil samples were collected for visual classification in the field and submitted to the soils lab for testing.

The following alignment was investigated. The subsurface profile and cross sections of this alignment are not included in this report.

| <u>Line</u> | <u>Station(±)</u> |
|-------------|-------------------|
| -L- | 10+00 to 15+00 |

Areas of Special Geotechnical Interest

- 1) The entire project was found to exhibit seasonal high ground water.
- 2) The following section contains cohesive soils which have the potential to cause embankment/subgrade and or slope stability problems during construction.

| <u>Line</u> | <u>Station(±)</u> |
|-------------|-------------------|
| -L- | 10+00 to 14+25 |

Physiography and Geology

This project corridor is located within the Coastal Plain Physiographic Province. Topography along the project is nearly flat to gently sloping. Natural ground elevations range from 85± feet above sea level along the existing SR 1005 embankment to 68± feet above sea level in the bed of Cedar Creek.

Surficial soils in this area are generally classified as undivided coastal plain.

Ground Water

Ground water data was collected in January of 2016, during a time of normal precipitation. Ground water elevations ranged from 75± to 81± feet above sea level.

Soils

Soils within this project area have been divided into three categories: roadway embankment, alluvial, and undivided coastal plain.

Roadway embankment soils were encountered along existing SR 1005. These soils are comprised of 2 to 6± feet of loose sand (A-2-4).

Alluvial soils were encountered beneath the roadway embankment and in the floodplain of Cedar Creek. They are comprised of 1 to 6± feet of loose to medium dense sand and soft sandy silt (A-4).

Undivided coastal plain soils were encountered within the project limits and are comprised of 6± feet or more of loose sand and soft sandy silt.

Moisture contents of the cohesive soils varied from 27% to 31%.



**NORTH CAROLINA DEPARTMENT OF TRANSPORTATION
DIVISION OF HIGHWAY
MATERIALS & TESTS UNIT
SOILS LABORATORY**

T. I. P. No. **B-5332**

REPORT ON SAMPLES OF **SOILS FOR QUALITY**

Project **46046.1.1** County **COLUMBUS** Owner _____

Date: Samp 2/19/16 Received 2/22/16 Reported 2/24/16

Sampled from ROADWAY By T.C BOTTOMS

Submitted by J.L PILIPCHUK 2012 Standard Specifications

799289 TO 799291
2/25/16

TEST RESULTS

| Proj. Sample No. | S-1 | S-2 | S-3 | | | |
|----------------------|--------|--------|--------|--|--|--|
| Lab. Sample No. | 799289 | 799290 | 799291 | | | |
| Retained #4 Sieve % | - | - | - | | | |
| Passing #10 Sieve % | 100 | 100 | 100 | | | |
| Passing #40 Sieve % | 100 | 100 | 99 | | | |
| Passing #200 Sieve % | 44 | 27 | 43 | | | |

MINUS NO. 10 FRACTION

| SOIL MORTAR - 100% | | | | | | |
|-------------------------|------|------|------|--|--|--|
| Coarse Sand Ret - #60 % | 2.6 | 1.0 | 3.8 | | | |
| Fine Sand Ret - #270 % | 59.3 | 79.9 | 58.3 | | | |
| Silt 0.05 - 0.005 mm % | 13.8 | 7.0 | 15.6 | | | |
| Clay < 0.005 mm % | 24.2 | 12.1 | 22.2 | | | |
| T-# | | | | | | |
| Sample | | | | | | |

| | | | | | | |
|-----------------------|--------|----------|--------|--|--|--|
| L. L. | 27 | 17 | 21 | | | |
| P. I. | 6 | NP | 2 | | | |
| AASHTO Classification | A-4(0) | A-2-4(0) | A-4(0) | | | |
| Station | 11+00 | 13+00 | 14+00 | | | |
| Offset | 24'LT | 34'RT | 22'LT | | | |
| Alignment | -L- | -L- | -L- | | | |
| Location | | | | | | |
| Depth (Ft) | 2.00 | 2.00 | 4.00 | | | |
| to | 6.00 | 6.00 | 6.00 | | | |
| % Moisture | 30.9 | | 26.8 | | | |

cc: T.C BOTTOMS

Soils Engineer