



STATE OF NORTH CAROLINA
DEPARTMENT OF TRANSPORTATION

ROY COOPER
GOVERNOR

JAMES H. TROGDON, III
SECRETARY

July 12, 2017

Addendum No. 1

RE: Contract # C204024

WBS # 45877.3.1

F. A. # NHPIM-0795(6)

Wayne County (I-5935)

I-795 From US-70 To The Wilson County Line

July 18, 2017 Letting

To Whom It May Concern:

Reference is made to the plans and proposal form furnished to you on this project.

The following revisions have been made to the Roadway plans:

Sheet No.	Revisions
2	Added C2 Variable Depth Surface Course; Revised M1 milling to be variable depth 0" to 2" ; added a note concerning Ramp work and revised the Wedging Detail
3	Revised the column to show 0" to 2" Milling

Please void the above listed sheets in your plans and staple the revised sheets thereto.

The following revisions have been made to the proposal:

Page No.	Revisions
Proposal Cover	Note added that reads "Includes Addendum No. 1 Dated 07-12-2017".

Please void the Proposal Cover and staple the revised Proposal Cover thereto.

Mailing Address:
NC DEPARTMENT OF TRANSPORTATION
CONTRACT STANDARDS AND DEVELOPMENT
1591 MAIL SERVICE CENTER
RALEIGH, NC 27699-1591

Telephone: (919) 707-6900
Fax: (919) 250-4127
Customer Service: 1-877-368-4968

Location:
1020 BIRCH RIDGE DR.
RALEIGH, NC 27610

Website: www.ncdot.gov

I-5935 (C204024)

Wayne County

On the item sheets the following pay item description has been revised:


<u>Item</u>	<u>Description</u>	<u>Old Quantity</u>	<u>New Quantity</u>
002-1297000000-E-607	Milling Asphalt Pavement 2" Depth	444,000 SY	DELETED
002-1308000000-E-607	Milling Asphalt Pavement 0" To 2" Depth	NEW ITEM	444,000 SY

The Contractor's bid must be based on this revised pay item.

The Expedite File has been updated to reflect this revision. Please download the Expedite Addendum File and follow the instructions for applying the addendum. Bid Express will not accept your bid unless the addendum has been applied.

The contract will be prepared accordingly.

Sincerely,

DocuSigned by:

F81B6038A47A442...
Ronald. E. Davenport, Jr., PE
State Contract Officer

RED/jag
Attachments

cc: Mr. Lamar Sylvester, PE
Mr. Tim Little PE
Mr. Bobby Lewis, PE
Mr. Ken Kennedy, PE
Ms. Jaci Kincaid
Project File (2)

Mr. Ray Arnold, PE
Ms. Theresa Canales, PE
Mr. Mike Gwyn
Ms. Penny Higgins
Mr. Mitchell Dixon
Ms. Lori Strickland

STATE OF NORTH CAROLINA
DEPARTMENT OF TRANSPORTATION
RALEIGH, N.C.

PROPOSAL

INCLUDES ADDENDUM No. 1 DATED 07-12-2017

DATE AND TIME OF BID OPENING: **JULY 18, 2017 AT 2:00 PM**

CONTRACT ID C204024
WBS 45877.3.1

FEDERAL-AID NO. NHPIM-0795(6)
COUNTY WAYNE
T.I.P. NO. I-5935
MILES 13.500
ROUTE NO. I 795
LOCATION I-795 FROM US-70 TO THE WILSON COUNTY LINE.

TYPE OF WORK PAVEMENT REHABILITATION.

NOTICE:

ALL BIDDERS SHALL COMPLY WITH ALL APPLICABLE LAWS REGULATING THE PRACTICE OF GENERAL CONTRACTING AS CONTAINED IN CHAPTER 87 OF THE GENERAL STATUTES OF NORTH CAROLINA WHICH REQUIRES THE BIDDER TO BE LICENSED BY THE N.C. LICENSING BOARD FOR CONTRACTORS WHEN BIDDING ON ANY NON-FEDERAL AID PROJECT WHERE THE BID IS \$30,000 OR MORE, EXCEPT FOR CERTAIN SPECIALTY WORK AS DETERMINED BY THE LICENSING BOARD. BIDDERS SHALL ALSO COMPLY WITH ALL OTHER APPLICABLE LAWS REGULATING THE PRACTICES OF ELECTRICAL, PLUMBING, HEATING AND AIR CONDITIONING AND REFRIGERATION CONTRACTING AS CONTAINED IN CHAPTER 87 OF THE GENERAL STATUTES OF NORTH CAROLINA. NOTWITHSTANDING THESE LIMITATIONS ON BIDDING, THE BIDDER WHO IS AWARDED ANY FEDERAL - AID FUNDED PROJECT SHALL COMPLY WITH CHAPTER 87 OF THE GENERAL STATUTES OF NORTH CAROLINA FOR LICENSING REQUIREMENTS WITHIN 60 CALENDAR DAYS OF BID OPENING.

BIDS WILL BE RECEIVED AS SHOWN BELOW:

THIS IS A ROADWAY PROPOSAL

5% BID BOND OR BID DEPOSIT REQUIRED

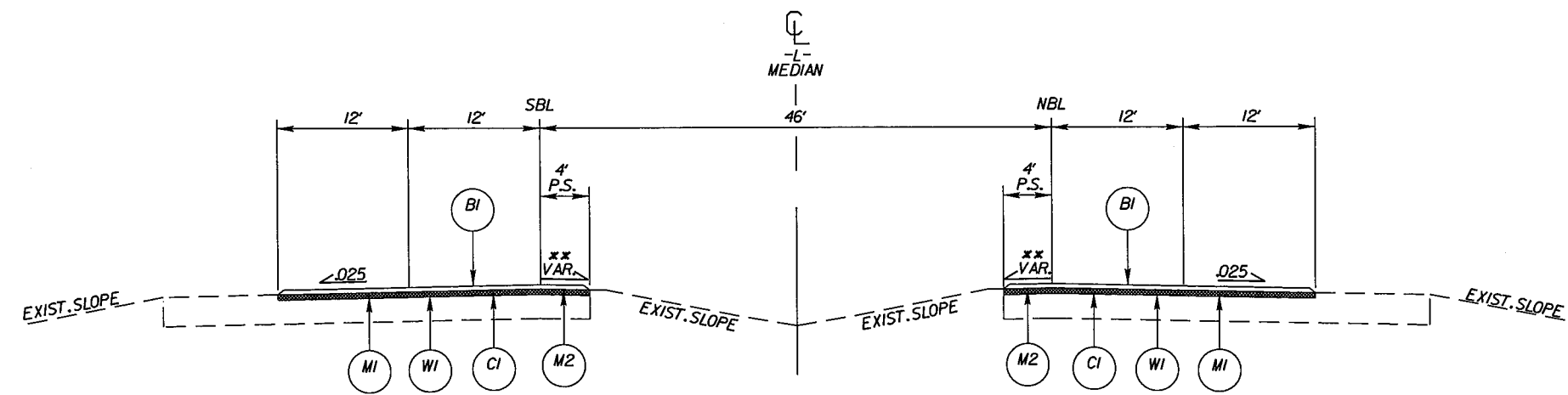
County : Wayne

Line #	Item Number	Sec #	Description	Quantity	Unit Cost	Amount
ROADWAY ITEMS						
0001	0000100000-N	800	MOBILIZATION	Lump Sum	L.S.	
0002	1308000000-E	607	MILLING ASPHALT PAVEMENT, **** TO ***** (0" TO 2")	444,000	SY	
0003	1508000000-E	610	ASPHALT CONC INTERMEDIATE COURSE, TYPE I19.0D	13,000	TON	
0004	1524200000-E	610	ASPHALT CONC SURFACE COURSE, TYPE S9.5D	55,000	TON	
0005	1575000000-E	620	ASPHALT BINDER FOR PLANT MIX	600	TON	
0006	1577000000-E	620	POLYMER MODIFIED ASPHALT BIN- DER FOR PLANT MIX	4,800	TON	
0007	1662000000-E	650	OPEN-GRADED ASPHALT FRICTION COURSE, TYPE FC-1 MODIFIED	1,000	TON	
0008	1663000000-E	650	OPEN-GRADED ASPHALT FRICTION COURSE, TYPE FC-2 MODIFIED	25,000	TON	
0009	1840000000-E	665	MILLED RUMBLE STRIPS (ASPHALT CONCRETE)	143,000	LF	
0010	4400000000-E	1110	WORK ZONE SIGNS (STATIONARY)	450	SF	
0011	4405000000-E	1110	WORK ZONE SIGNS (PORTABLE)	300	SF	
0012	4415000000-N	1115	FLASHING ARROW BOARD	4	EA	
0013	4420000000-N	1120	PORTABLE CHANGEABLE MESSAGE SIGN	6	EA	
0014	4430000000-N	1130	DRUMS	400	EA	
0015	4480000000-N	1165	TMA	4	EA	
0016	4510000000-N	SP	LAW ENFORCEMENT	500	HR	
0017	4600000000-N	SP	GENERIC TRAFFIC CONTROL ITEM WORK ZONE DIGITAL SPEED LIMIT SIGNS	10	EA	
0018	4688000000-E	1205	THERMOPLASTIC PAVEMENT MARKING LINES (6", 90 MILS)	288,000	LF	

County : Wayne

Line #	Item Number	Sec #	Description	Quantity	Unit Cost	Amount
0019	4690000000-E	1205	THERMOPLASTIC PAVEMENT MARKING LINES (6", 120 MILS)	36,000 LF		
0020	4700000000-E	1205	THERMOPLASTIC PAVEMENT MARKING LINES (12", 90 MILS)	5,000 LF		
0021	4702000000-E	1205	THERMOPLASTIC PAVEMENT MARKING LINES (12", 120 MILS)	650 LF		
0022	4725000000-E	1205	THERMOPLASTIC PAVEMENT MARKING SYMBOL (90 MILS)	16 EA		
0023	4815000000-E	1205	PAINT PAVEMENT MARKING LINES (6")	650,000 LF		
0024	4825000000-E	1205	PAINT PAVEMENT MARKING LINES (12")	11,300 LF		
0025	4845000000-N	1205	PAINT PAVEMENT MARKING SYMBOL	32 EA		
0026	4847100000-E	1205	POLYUREA PAVEMENT MARKING LINES (6", *****) (HIGHLY REFLECTIVE ELEMENTS)	4,738 LF		
0027	4855000000-E	1205	REMOVAL OF PAVEMENT MARKING LINES (6")	4,738 LF		
0028	4905000000-N	1253	SNOWPLOWABLE PAVEMENT MARKERS	2,000 EA		
1229/Jul12/Q1690549.0/D100914400000/E28			Total Amount Of Bid For Entire Project :			

PAVEMENT SCHEDULE	
B1	PROP. OPEN-GRADED ASPHALT FRICTION COURSE, TYPE FC-2 MOD., AT AN AVERAGE RATE OF 90 LBS.PER SQ. YARD
B2	PROP. OPEN-GRADED ASPHALT FRICTION COURSE, TYPE FC-1 MOD., AT AN AVERAGE RATE OF 70 LBS.PER SQ. YARD
C1	PROP. APPROX. 2" ASPHALT CONC. SURFACE COURSE, TYPE S9.5D, AT AN AVERAGE RATE OF 224 LBS.PER SQ. YARD
C2	PROP. VAR. DEPTH ASPHALT CONC. SURFACE COURSE, TYPE S9.5D, AT AN AVERAGE RATE OF 112 LBS.PER SQ. YARD PER 1" DEPTH TO BE PLACED IN LAYERS NOT TO EXCEED 2" IN DEPTH
D1	PROP. VAR. DEPTH ASPHALT CONC. INTERMEDIATE COURSE, TYPE I19.0D, AT AN AVERAGE RATE OF 114 LBS.PER SQ. YARD PER 1" DEPTH TO BE PLACED IN LAYERS NOT LESS THAN 2½" OR GREATER THAN 4" IN DEPTH
M1	MILL EXISTING ASPHALT PAVEMENT 0" TO 2" DEPTH
M2	MILLED RUMBLE STRIPS
W1	VARIABLE DEPTH ASPHALT PAVEMENT (SEE WEDGING DETAIL FOR RESURFACING)



TYPICAL SECTION NO. 1
US 70 TO WILSON COUNTY LINE

PAVED SHOULDER SLOPES

TAPER PAVING OPERATIONS ACROSS EXISTING PAVED SHOULDERS ACCORDING TO THE PLANS AND AS DIRECTED BY THE ENGINEER

MEDIAN PAVED SHOULDERS

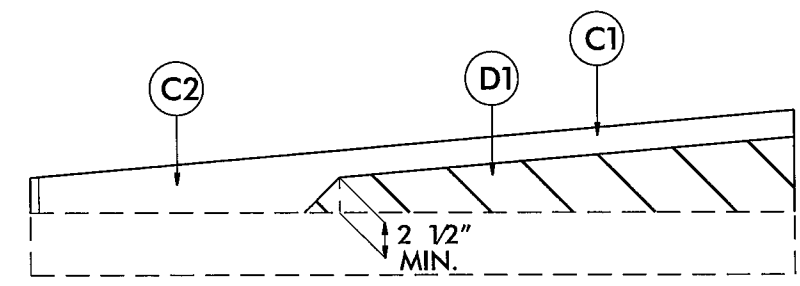
- ** 0.035 MAX. IN TANGENT SECTIONS
- ** 0.06 MAX. ROLLOVER IN SUPERELEVATED SECTIONS

NOTES: - PAVEMENT EDGE SLOPES ARE 1:1 UNLESS SHOWN OTHERWISE

(B2) THE QUANTITY FOR OGAF C FC-1 MOD. IS INCLUDED TO BE USED FOR RAMP TIE-INS, GORE AREAS AND CONSTRUCTION JOINTS PER NCDOT STANDARD SPECIFICATIONS.

THE WEDGING COURSE SHOWN ON THE TYPICAL SECTION IS INTENDED TO BE USED AS DIRECTED BY THE ENGINEER TO ESTABLISH THE DESIRED 0.025% CROSS SLOPE

CONTRACT INCLUDES RAMP WORK WITHIN THE PROJECT LIMITS, INCLUDING MILL AND FILL OF RAMP AND PLACEMENT OF FRICTION COURSE FC-1 FROM THE RAMP TIE-IN WITH THE MAINLINE THROUGH TOP OF RAMP



Wedging Detail For Resurfacing

PROJECT NO.	SHEET NO.	TOTAL NO.
1-5935	3	

SUMMARY OF QUANTITIES

PROJECT NO	COUNTY	MAP NO	ROUTE	DESCRIPTION	TYP NO	LANES	LANE TYPE	FINAL SURFACE TESTING REQUIRED	WARM MIX ASPHALT REQUIRED	LENGTH MI	WIDTH FT	0" TO 2" MILLING SY	INTERMEDIATE COURSE, I19.0D TONS	SURFACE COURSE, S9.5D TONS	ASPHALT BINDER FOR PLANT MIX TONS	POLYMER MODIFIED ASPHALT BINDER FOR PLANT MIX TONS	MILLED RUMBLE STRIPS LF	OGAFC, TYPE FC-1 MOD TONS	OGAFC, TYPE FC-2 MOD TONS
45877.3.1	Wayne	1	I-795 NORTHBOUND	FROM US 70 TO THE WILSON COUNTY LINE	1	2		YES	NO	13.5	28	222,000	6,500	27,500	300	2,400	71,500	500	12,500
TOTAL FOR MAP NO. 1										13.5		222,000	6,500	27,500	300	2,400	71,500	500	12,500
45877.3.1	Wayne	2	I-795 SOUTHBOUND	FROM THE WILSON COUNTY LINE TO US 70	1	2		YES	NO	13.5	28	222,000	6,500	27,500	300	2,400	71,500	500	12,500
TOTAL FOR MAP NO. 2										13.5		222,000	6,500	27,500	300	2,400	71,500	500	12,500
TOTAL FOR PROJ NO. 45877.3.1										27		444,000	13,000	55,000	600	4,800	143,000	1,000	25,000
GRAND TOTAL										27		444,000	13,000	55,000	600	4,800	143,000	1,000	25,000