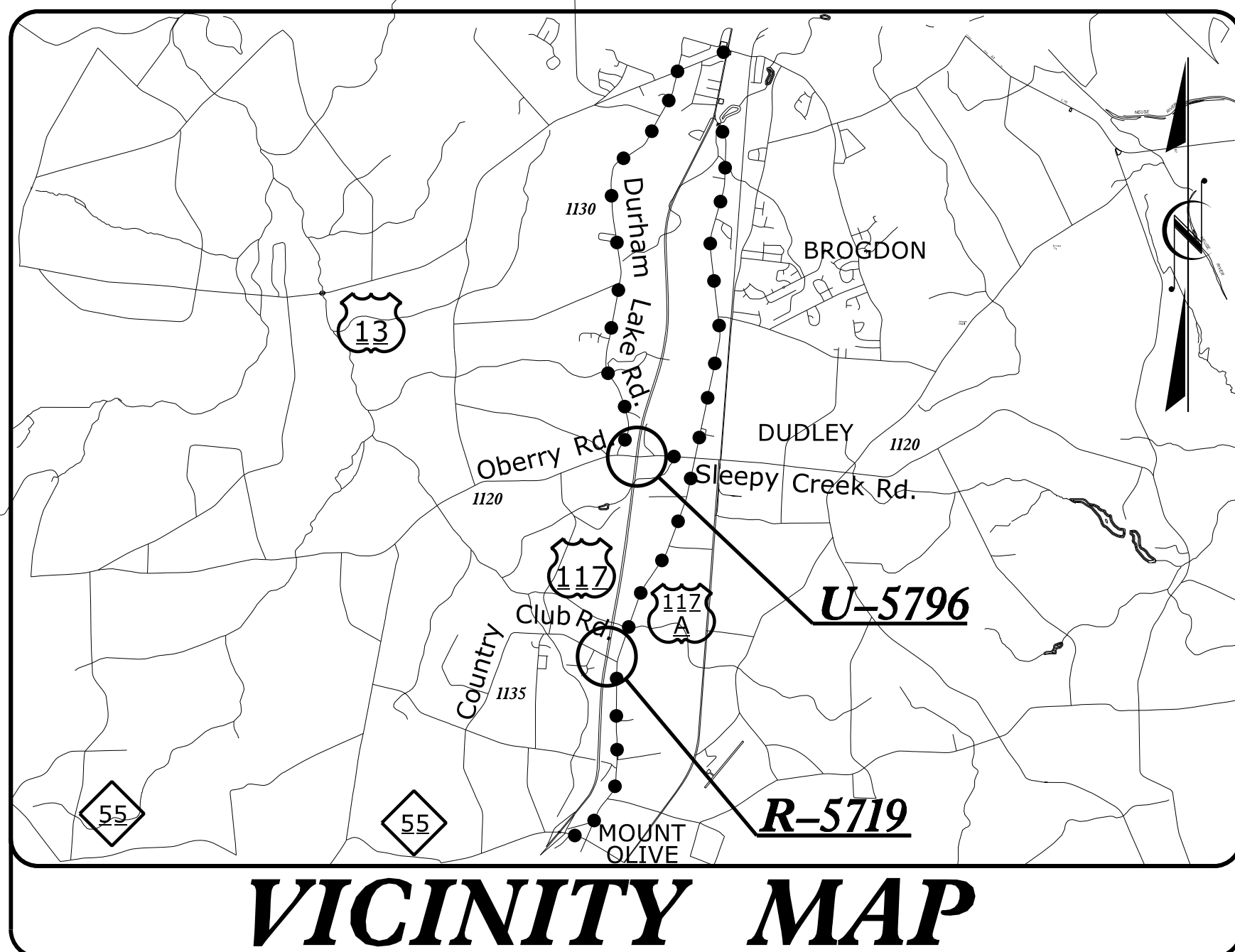


**TIP PROJECT: R-5719/U-5796**

**CONTRACT: C203959**



**VICINITY MAP**

●-●-●-● DETOUR ROUTE

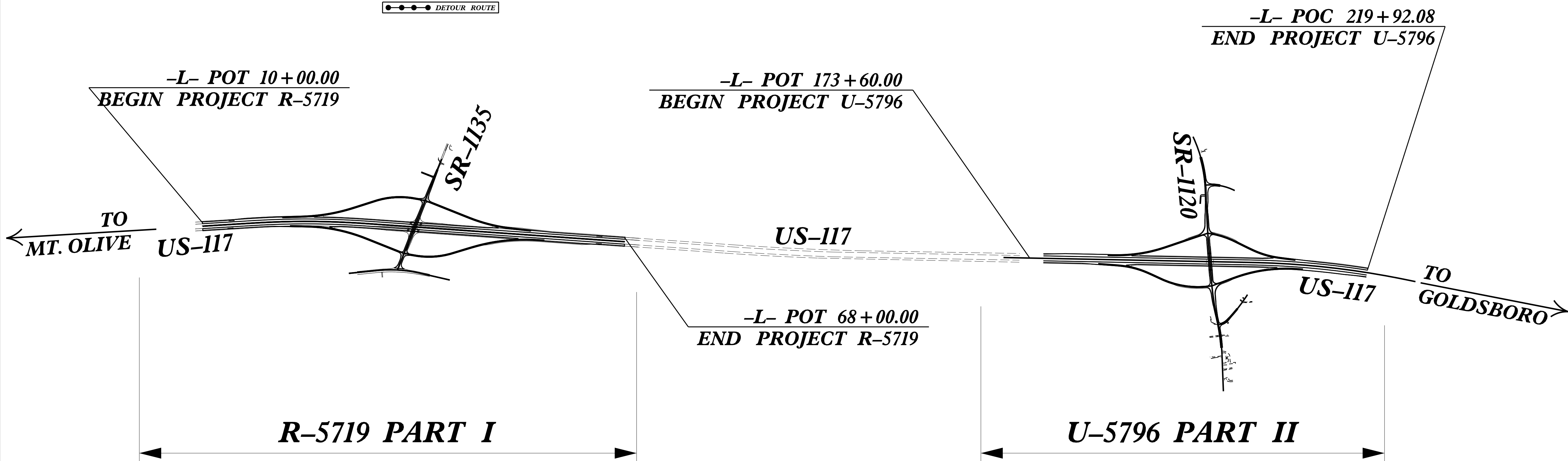

STATE OF NORTH CAROLINA  
DIVISION OF HIGHWAYS

**WAYNE COUNTY**


**LOCATION: R-5719 US 117 AND SR 1135 (COUNTRY CLUB RD.)  
U-5796 US 117 AND SR 1120 (O'BERRY RD.)**

**TYPE OF WORK: R-5719 GRADING, DRAINAGE, PAVING, AND STRUCTURES  
U-5796 GRADING, DRAINAGE, PAVING, AND STRUCTURE**

STATE	STATE PROJECT REFERENCE NO.	SHEET NO.	TOTAL SHEETS
N.C.	R-5719 /U-5796		
STATE PROJ. NO.	F.A. PROJ. NO.	DESCRIPTION	
50473.1.FD1	NHP-0117(31)	R-5719 (PE)	
50473.2.1		R-5719 (RW&UTIL.)	
50473.3.1		R-5719 CONST	
54039.1.FD1	NHP-0117(32)	U-5796 (PE)	
54039.2.1		U-5796 (RW&UTIL.)	
50473.3.1		U-5796 (CONST.)	



**STRUCTURES**



**PROJECT LENGTH**

LENGTH ROADWAY TIP PROJECT R-5719 = 1.076 MI  
LENGTH STRUCTURE TIP PROJECT R-5719 = 0.022 MI  
TOTAL LENGTH TIP PROJECT R-5719 = 1.098 MI

LENGTH ROADWAY TIP PROJECT U-5796 = 0.877 MI  
TOTAL LENGTH TIP PROJECT U-5796 = 0.877 MI

Prepared in the Office of:



TRANSPORTATION PLANNING/DESIGN - BRIDGE/STRUCTURE DESIGN  
ENVIRONMENTAL DESIGN - GIS/GIS - CONSTRUCTION OBSERVATION

2012 STANDARD SPECIFICATIONS

LETTING DATE:  
JUNE 20, 2017

EDWARD G. WETHERILL, P.E.  
PROJECT ENGINEER

B.C. HUNT, P.E.  
PROJECT DESIGN ENGINEER