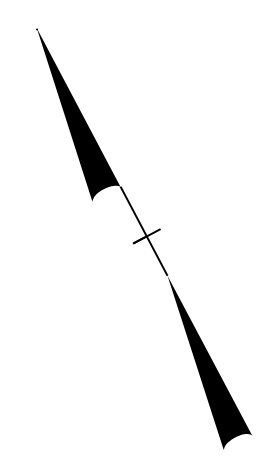


8/17/99  
 REVISIONS  
 8/05/2017 AM  
 8/20/15 R-5719 Erosion Control Plansheets\B5719\_EC\_PSH17.dwg  
 8/20/15 R-5719 Erosion Control Plansheets\B5719\_EC\_PSH17.dwg



MATCH LINE - RAMP D - STA. 24+00  
 SEE SHEET 7

**68 x 34 x 3**  
**ID 17.4**

**50 x 25 x 3**  
**ID 17.3**

**140 x 70 x 3**  
 3 inch Skimmer  
 with 2.75 inch  
 Orifice Diameter  
 37 ft. weir  
**ID 17.5**

**90 x 45 x 3**  
**ID 17.1**

**120 x 60 x 3**  
 2.5 inch Skimmer  
 with 2.25 inch  
 Orifice Diameter  
 27 ft. weir  
**ID 17.6**

MATCH LINE - Y 1 - STA. 22+00  
 SEE SHEET 6

MATCH LINE - RAMP C - STA. 23+00  
 SEE SHEET 6

EASEMENT FOR TEMPORARY  
 EROSION CONTROL DEVICE

7  
 ELMA M. LANE HEIRS  
 DB 076E PG 280

STANDARD BASE DITCH  
 (SEE DETAIL 10-01)

CLASS B RIP RAP  
 EST. 3 TNS. RR  
 EST. 10 SY GF

WOODS

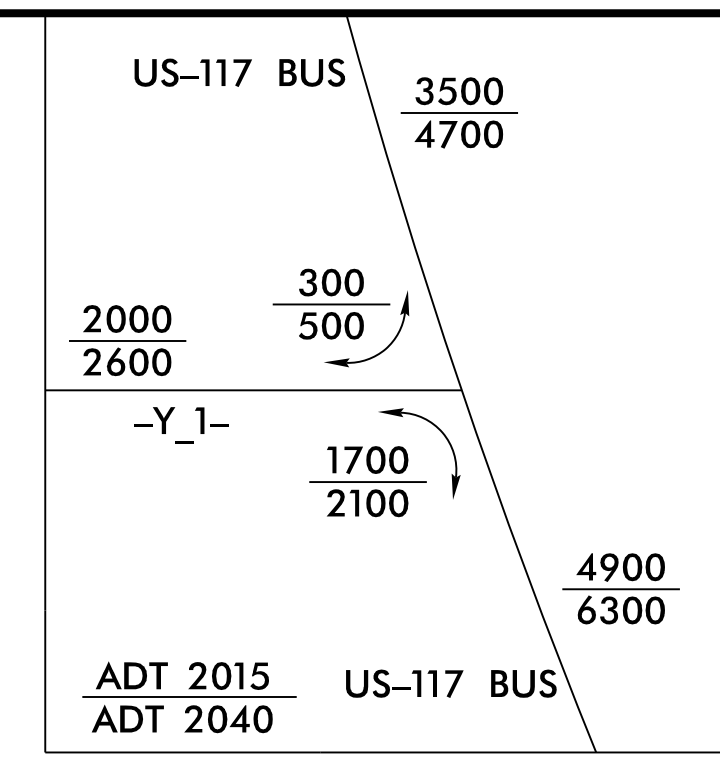
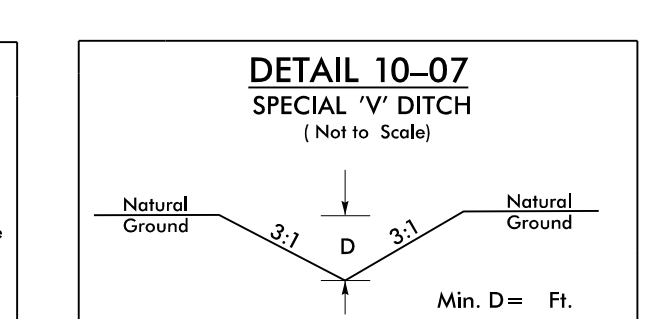
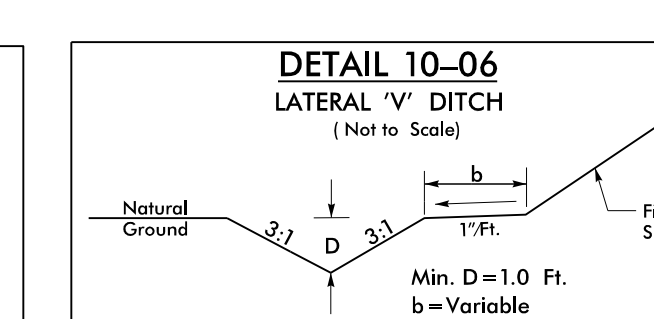
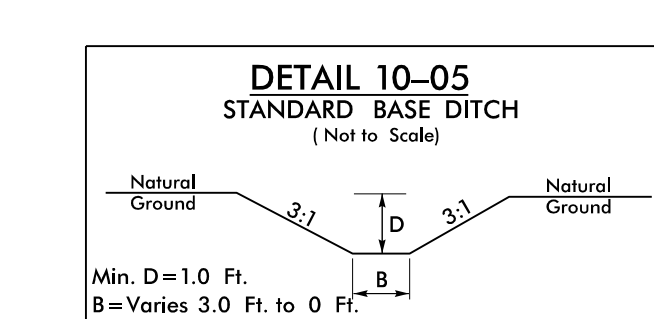
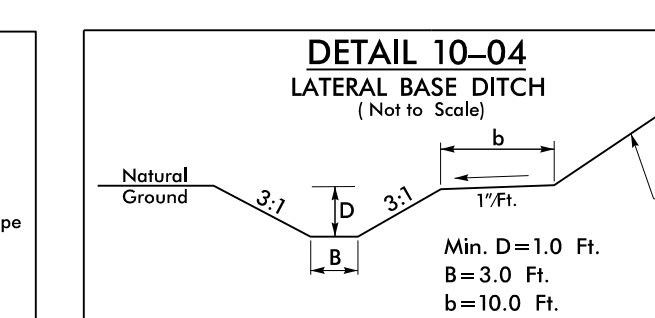
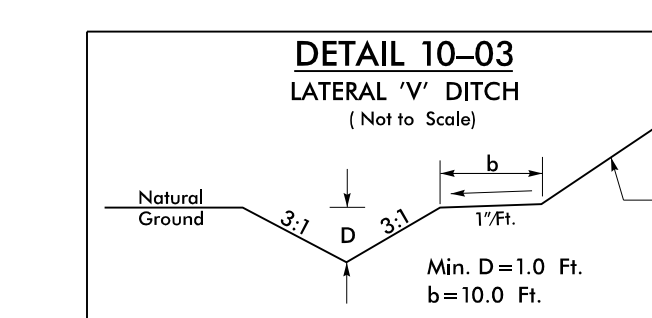
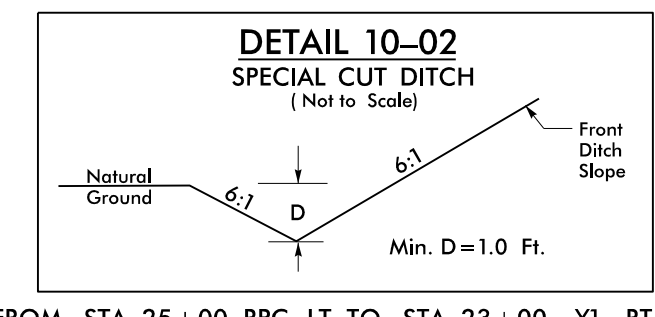
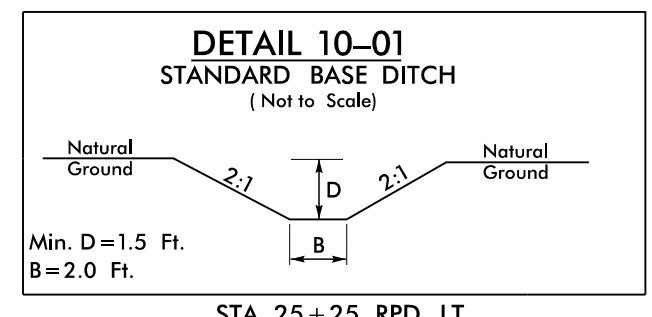
S 62°07'55.0" E  
 SR-1135 COUNTRY CLUB DR. 37' BST

DB 2626 PG 824  
 XEON ENTERPRISES INC.

GEORGE ALLEN FULGHUM  
 & WIFE  
 LYNNE W. FULGHUM  
 DB 2430 PG 554

MICHAEL BRENT WILLIAMS  
 DB 2629 PG 415

SHIRLEY ANN PIGFORD  
 DB 1750 PG 652  
 DB 1398 PG 82



PROJECT REFERENCE NO.	SHEET NO.
R-5719	EC-17/CONST.10
RW SHEET NO.	10
ROADWAY DESIGN ENGINEER	HYDRAULICS ENGINEER

ELMA M. LANE HEIRS  
 DB 076E PG 280

-Y\_1- POT 26+34.88  
 END CONSTRUCTION

N 00°00'00" W  
 598.98

S 89°30'58" W  
 356.10

N 34°58'42" W  
 275.17

N 89°30'02" E  
 198.47

S 89°30'02" S  
 198.47

N 89°30'02" E  
 223.84