


STATE OF NORTH CAROLINA
DIVISION OF HIGHWAYS

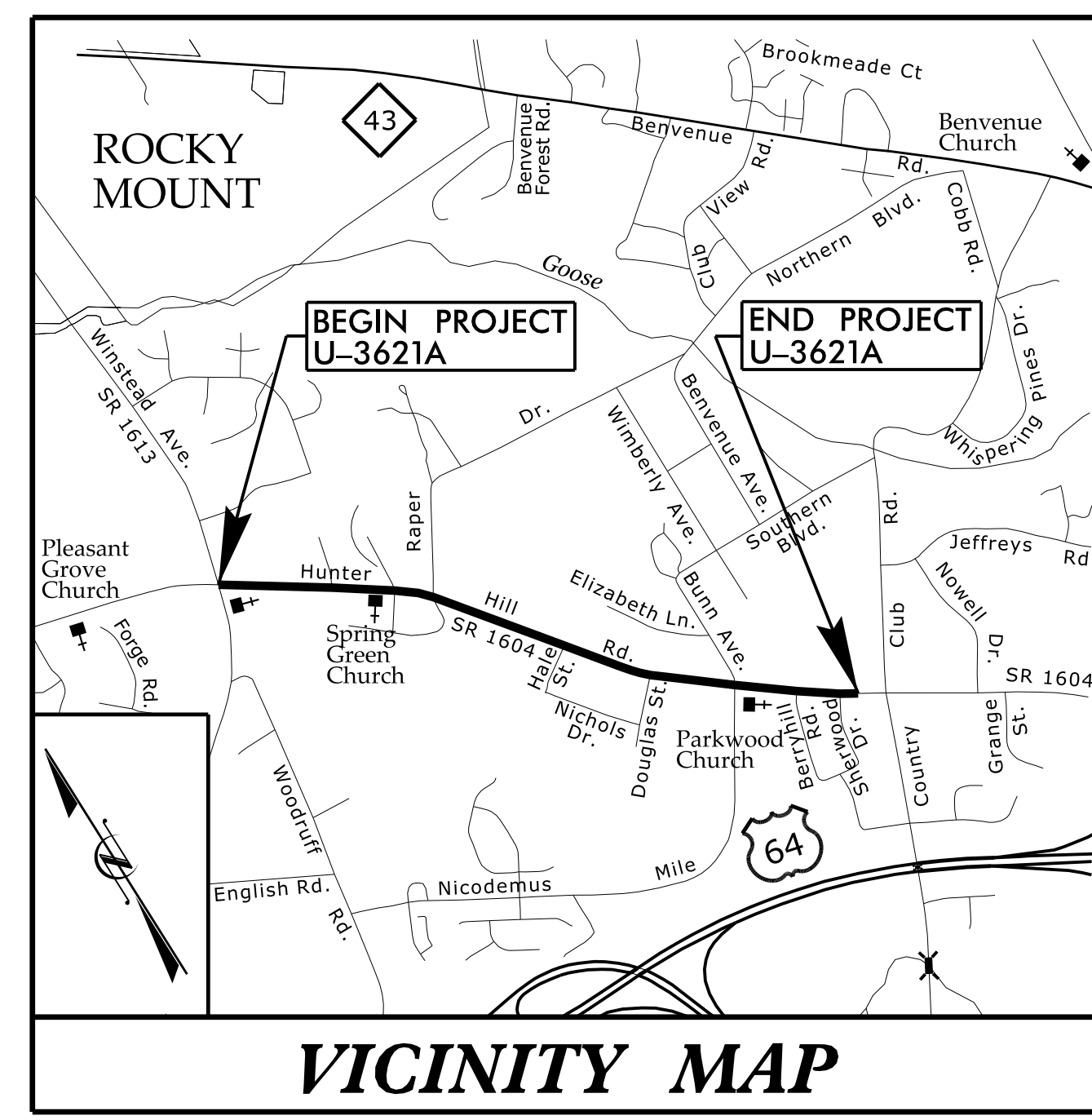
NASH COUNTY

LOCATION: ROCKY MOUNT - SR 1604 (HUNTER HILL ROAD)
FROM SR 1613 (NORTH WINSTEAD AVE) TO
SR 1616 (COUNTRY CLUB ROAD)

TYPE OF WORK: TRAFFIC SIGNALS

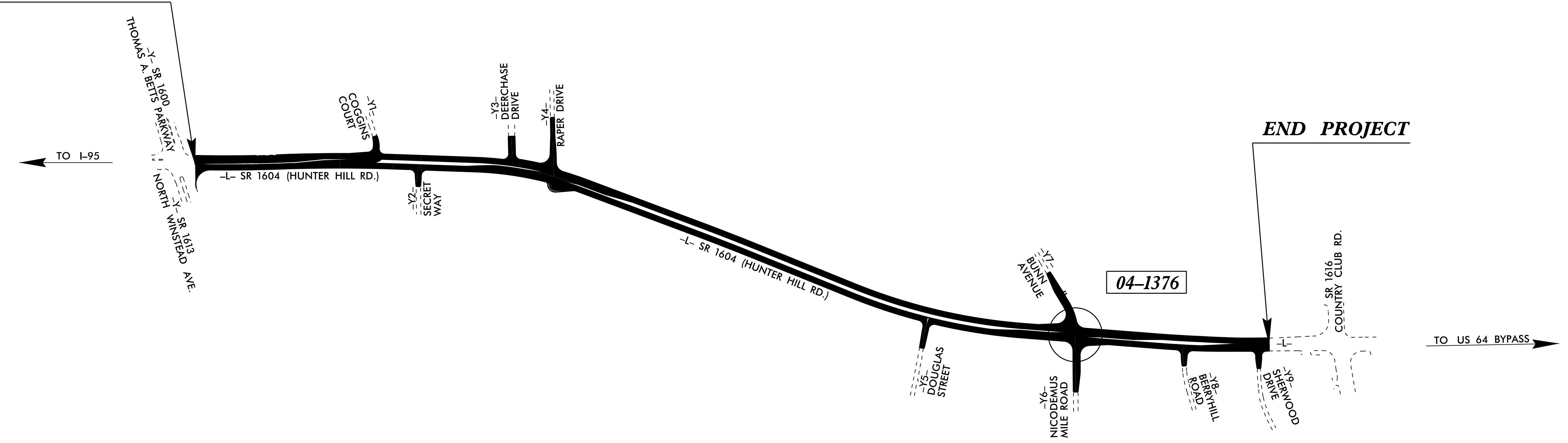


TIP Project: U-3621A



VICINITY MAP

BEGIN PROJECT



END PROJECT


Refer to "Roadway Standard Drawings NCDOT" dated January 2012 and "Standard Specifications for Roads and Structures" dated January 2012.

Sheet #	Reference #	Index of Plans	Location/Description
Sig. 1.0	04-1376	Title Sheet	SR 1604 (Hunter Hill Road) at Nicodemus Mill Road / Bunn Avenue
Sig. 2.0-2.2	N/A	Metal Pole Standards	
Sig. M1-M8	N/A	Signal Communication Plans	
SCP. 1-4	N/A		

INTELLIGENT TRANSPORTATION AND SIGNALS UNIT

Contacts:
Jason P. Galloway, PE - Eastern Region Signals Engineer
Keith M. Mims, PE - Signal Equipment Design Engineer
Greg Fuller, PE - Intelligent Transportation Systems Engineer

Prepared in the Office of:
DIVISION OF HIGHWAYS
TRANSPORTATION MOBILITY AND SAFETY
DIVISION



R:\MAR_2017_09:54
 R:\c:\signals\Design\Signals\04-1376\U-3621A_title sheet.dgn
 local