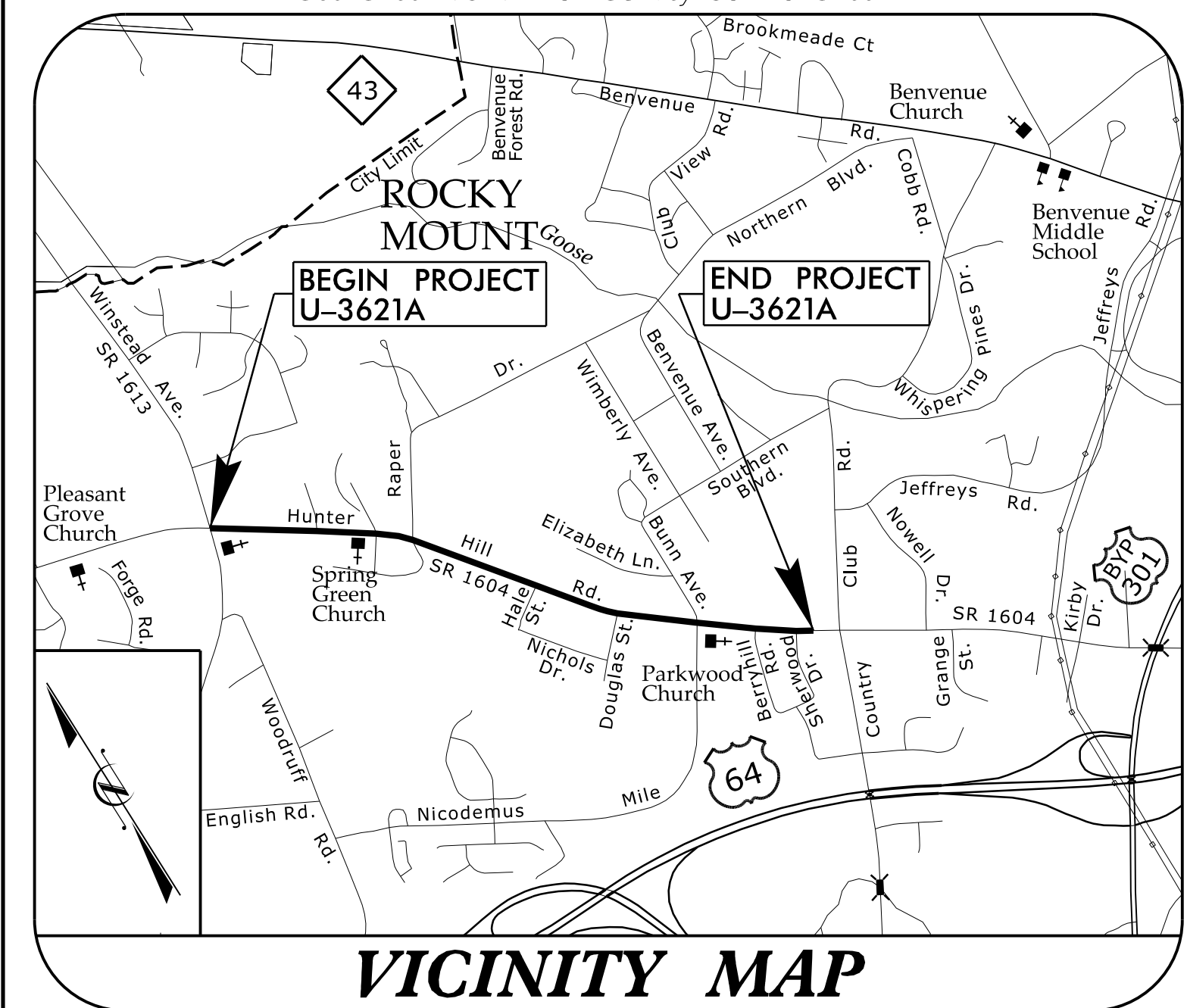


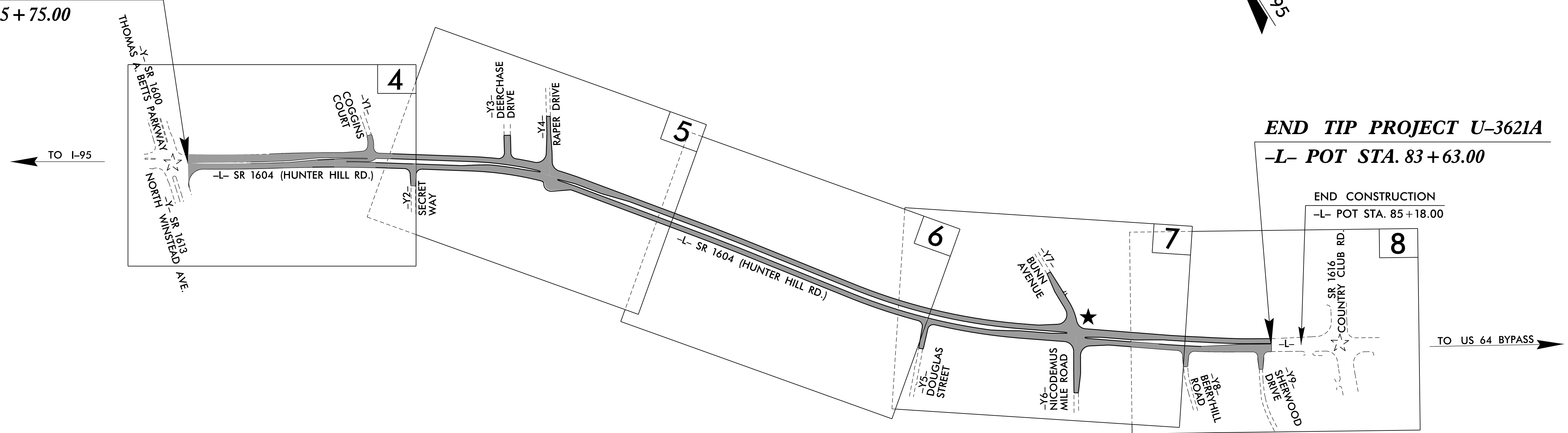
See Sheet 1A For Index of Sheets  
 See Sheet 1B For Conventional Symbols  
 See Sheet 1C-1 For Survey Control Sheet



**VICINITY MAP**

**BEGIN TIP PROJECT U-3621A**

-L- POC STA. 25 + 75.00



**END TIP PROJECT U-3621A**

-L- POT STA. 83 + 63.00

END CONSTRUCTION  
 -L- POT STA. 85 + 18.00

TO US 64 BYPASS

**DOCUMENT NOT CONSIDERED FINAL  
 UNLESS ALL SIGNATURES COMPLETED**

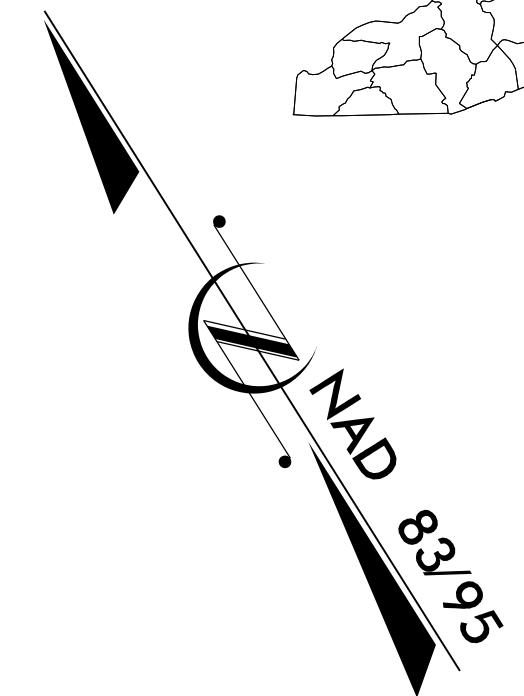
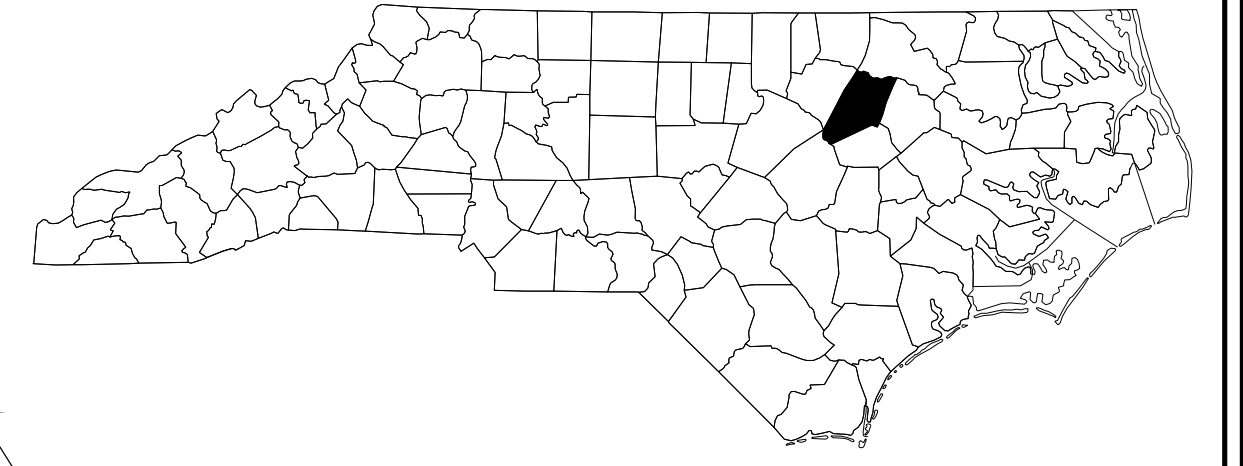
STATE OF NORTH CAROLINA  
 DIVISION OF HIGHWAYS

**NASH COUNTY**

**LOCATION: ROCKY MOUNT - SR 1604 (HUNTER HILL ROAD)  
 FROM SR 1613 (NORTH WINSTEAD AVE) TO  
 SR 1616 (COUNTRY CLUB ROAD)  
 TYPE OF WORK: GRADING, DRAINAGE, PAVING, AND SIGNALS**

STATE	STATE PROJECT REFERENCE NO.	SHEET NO.	TOTAL SHEETS
N.C.	U-3621A	1	
STATE PROJ. NO.	F.A. PROJ. NO.	DESCRIPTION	
34964.1.2	STP-1604(008)	P.E.	
34964.3.2		RW	
34964.3.4		UTILITY	
34964.2.2		CONST.	

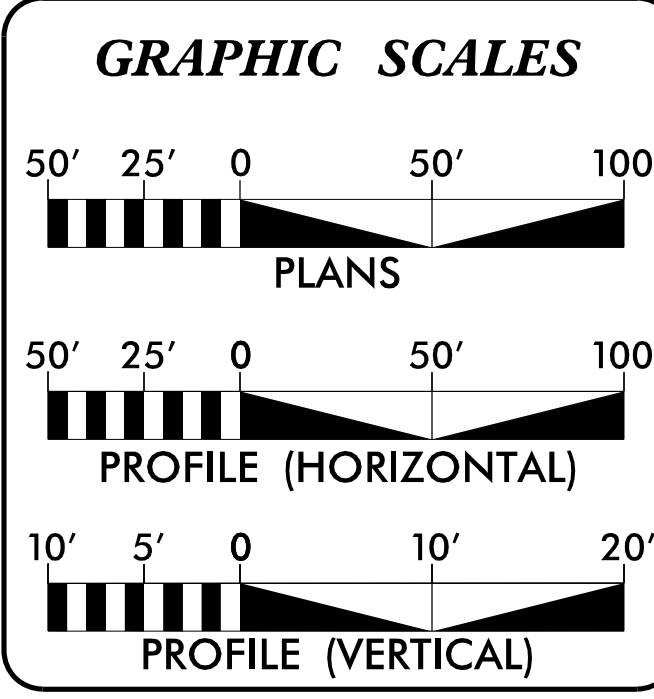
☆ EXISTING TRAFFIC SIGNAL  
 ★ PROPOSED TRAFFIC SIGNAL



**TIP PROJECT: U-3621A**

**CONTRACT: C203942**

THERE IS NO CONTROL OF ACCESS ON THIS PROJECT.



**DESIGN DATA**

ADT 2017 =	21740
ADT 2040 =	33400
K =	9 %
D =	60 %
T =	3 % *
V =	50 MPH
* TTST =	1% DUAL = 2%
MINOR URBAN ARTERIAL SUB-REGIONAL TIER	

**PROJECT LENGTH**

LENGTH ROADWAY TIP PROJECT U-3621A =	1.096 Miles
TOTAL LENGTH TIP PROJECT U-3621A =	1.096 Miles

Prepared in the Office of:

**SEPI**  
 ENGINEERING & CONSTRUCTION  
 1025 Wade Avenue  
 Raleigh, NC 27605  
 Tel: 919-789-9977  
 Fax: 919-789-9591  
 License: C-2197

2012 STANDARD SPECIFICATIONS

**RIGHT OF WAY DATE:**  
 JULY 23, 2015

**LETTING DATE:**  
 JUNE 20, 2017

**BEN CRAWFORD, PE**  
 PROJECT ENGINEER

**DANIEL W. GARDNER, JR., PE**  
 PROJECT DESIGN ENGINEER

**GARY R. LOVERING, PE**  
 NCDOT CONTACT

**HYDRAULICS ENGINEER**

5/4/2017  
 DocuSigned by:  
 Gary R. Lovering, Jr.  
 SIGNATURE: P.E.

**ROADWAY DESIGN ENGINEER**

5/4/2017  
 DocuSigned by:  
 Daniel W. Gardner, Jr.  
 SIGNATURE: P.E.

