

REFERENCE: R-5516

PROJECT: 45492

SEE SHEET 3 FOR PLAN SHEET LAYOUT AT TIME OF INVESTIGATION

STATE OF NORTH CAROLINA
 DEPARTMENT OF TRANSPORTATION
 DIVISION OF HIGHWAYS
 GEOTECHNICAL ENGINEERING UNIT

STATE	STATE PROJECT REFERENCE NO.	SHEET NO.	TOTAL SHEETS
N.C.	R-5516	1	135

CONTENTS

LINE	STATION	PLAN	PROFILE
-L-	60+00 to 121+72	4-9	15-17
-LRA-	10+00 to 20+30	4-5, 10	18
-LRB-	10+00 to 22+58	5, 10	18
-YEBOI-	8+09 to 59+74	5-7, 10-11	19-22
-YWBOI-	10+00 to 38+75	5, 10-11	23
-Y09A-	10+00 to 28+73	12, 14	24
-Y10A-	11+85 to 40+75	8, 12-13	25-26
-Y11A-	18+00 to 23+70	13	26

GROSS SECTIONS		
LINE	STATION	SHEET
-L-	60+00 to 121+50	27-59
-LRA-	13+00 to 16+00	60-61
-LRB-	13+00 to 14+00	62
-YEBOI-	15+00 to 29+00	63-73
-YEBOI-	33+50 to 59+50	74-99
-YWBOI-	12+00 to 13+00	100
-Y09A-	10+00 to 28+00	101-117
-Y10A-	10+00 to 40+50	118-131
-Y11A-	18+00 to 23+50	132-134

DESCRIPTION	SHEET
SOIL TEST RESULTS	135

ROADWAY SUBSURFACE INVESTIGATION

COUNTY CRAVEN
 PROJECT DESCRIPTION INTERCHANGE FROM US 70
 TO SLOCUM RD AT CHERRY POINT MILITARY
 BASE

INVENTORY

CAUTION NOTICE

THE SUBSURFACE INFORMATION AND THE SUBSURFACE INVESTIGATION ON WHICH IT IS BASED WERE MADE FOR THE PURPOSE OF STUDY, PLANNING AND DESIGN, AND NOT FOR CONSTRUCTION OR PAY PURPOSES. THE VARIOUS FIELD BORING LOGS, ROCK CORES AND SOIL TEST DATA AVAILABLE MAY BE REVIEWED OR INSPECTED IN RALEIGH BY CONTACTING THE N. C. DEPARTMENT OF TRANSPORTATION, GEOTECHNICAL ENGINEERING UNIT AT (919) 707-6850. THE SUBSURFACE PLANS AND REPORTS, FIELD BORING LOGS, ROCK CORES AND SOIL TEST DATA ARE NOT PART OF THE CONTRACT.

GENERAL SOIL AND ROCK STRATA DESCRIPTIONS AND INDICATED BOUNDARIES ARE BASED ON A GEOTECHNICAL INTERPRETATION OF ALL AVAILABLE SUBSURFACE DATA AND MAY NOT NECESSARILY REFLECT THE ACTUAL SUBSURFACE CONDITIONS BETWEEN BORINGS OR BETWEEN SAMPLED STRATA WITHIN THE BOREHOLE. THE LABORATORY SAMPLE DATA AND THE IN SITU (IN-PLACE) TEST DATA CAN BE RELIED ON ONLY TO THE DEGREE OF RELIABILITY INHERENT IN THE STANDARD TEST METHOD. THE OBSERVED WATER LEVELS OR SOIL MOISTURE CONDITIONS INDICATED IN THE SUBSURFACE INVESTIGATIONS ARE AS RECORDED AT THE TIME OF THE INVESTIGATION. THESE WATER LEVELS OR SOIL MOISTURE CONDITIONS MAY VARY CONSIDERABLY WITH TIME ACCORDING TO CLIMATIC CONDITIONS INCLUDING TEMPERATURES, PRECIPITATION AND WIND, AS WELL AS OTHER NON-CLIMATIC FACTORS.

THE BIDDER OR CONTRACTOR IS CAUTIONED THAT DETAILS SHOWN ON THE SUBSURFACE PLANS ARE PRELIMINARY ONLY AND IN MANY CASES THE FINAL DESIGN DETAILS ARE DIFFERENT. FOR BIDDING AND CONSTRUCTION PURPOSES, REFER TO THE CONSTRUCTION PLANS AND DOCUMENTS FOR FINAL DESIGN INFORMATION ON THIS PROJECT. THE DEPARTMENT DOES NOT WARRANT OR GUARANTEE THE SUFFICIENCY OR ACCURACY OF THE INVESTIGATION MADE, NOR THE INTERPRETATIONS MADE, OR OPINION OF THE DEPARTMENT AS TO THE TYPE OF MATERIALS AND CONDITIONS TO BE ENCOUNTERED. THE BIDDER OR CONTRACTOR IS CAUTIONED TO MAKE SUCH INDEPENDENT SUBSURFACE INVESTIGATIONS AS HE DEEMS NECESSARY TO SATISFY HIMSELF AS TO CONDITIONS TO BE ENCOUNTERED ON THE PROJECT. THE CONTRACTOR SHALL HAVE NO CLAIM FOR ADDITIONAL COMPENSATION OR FOR AN EXTENSION OF TIME FOR ANY REASON RESULTING FROM THE ACTUAL CONDITIONS ENCOUNTERED AT THE SITE DIFFERING FROM THOSE INDICATED IN THE SUBSURFACE INFORMATION.

- NOTES:
- THE INFORMATION CONTAINED HEREIN IS NOT IMPLIED OR GUARANTEED BY THE N. C. DEPARTMENT OF TRANSPORTATION AS ACCURATE NOR IS IT CONSIDERED PART OF THE PLANS, SPECIFICATIONS OR CONTRACT FOR THE PROJECT.
 - BY HAVING REQUESTED THIS INFORMATION, THE CONTRACTOR SPECIFICALLY WAIVES ANY CLAIMS FOR INCREASED COMPENSATION OR EXTENSION OF TIME BASED ON DIFFERENCES BETWEEN THE CONDITIONS INDICATED HEREIN AND THE ACTUAL CONDITIONS AT THE PROJECT SITE.

PERSONNEL

S. CROCKETT

M. WITMORE

G. LANG

MID-ATLANTIC

INVESTIGATED BY S. CROCKETT

DRAWN BY S. CROCKETT

CHECKED BY G. LANG

SUBMITTED BY AECOM

DATE JULY 2016



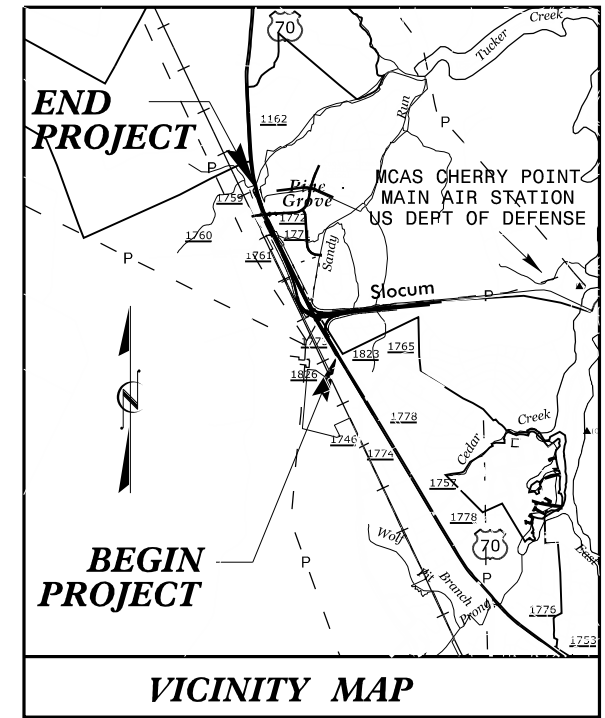
NOT CONSIDERED FINAL UNLESS ALL SIGNATURES ARE COMPLETED
 Signed by Gabriel Lang 8/9/2016

SIGNATURE	DATE
SIGNATURE	DATE

**NORTH CAROLINA DEPARTMENT OF TRANSPORTATION
DIVISION OF HIGHWAYS
GEOTECHNICAL ENGINEERING UNIT
SUBSURFACE INVESTIGATION
SOIL AND ROCK LEGEND, TERMS, SYMBOLS, AND ABBREVIATIONS**

SOIL DESCRIPTION										GRADATION										ROCK DESCRIPTION										TERMS AND DEFINITIONS																																																																																																																																																																																																																																																																																																																																																																																																																																																																																																																																																																																																																																																																																	
SOIL IS CONSIDERED UNCONSOLIDATED, SEMI-CONSOLIDATED, OR WEATHERED EARTH MATERIALS THAT CAN BE PENETRATED WITH A CONTINUOUS FLIGHT POWER AUGER AND YIELD LESS THAN 100 BLOWS PER FOOT ACCORDING TO THE STANDARD PENETRATION TEST (AASHTO T 206, ASTM D1586). SOIL CLASSIFICATION IS BASED ON THE AASHTO SYSTEM. BASIC DESCRIPTIONS GENERALLY INCLUDE THE FOLLOWING: CONSISTENCY, COLOR, TEXTURE, MOISTURE, AASHTO CLASSIFICATION, AND OTHER PERTINENT FACTORS SUCH AS MINERALOGICAL COMPOSITION, ANGULARITY, STRUCTURE, PLASTICITY, ETC. FOR EXAMPLE, VERY STIFF, GRAY, SILTY CLAY, MOIST WITH INTERBEDDED FINE SAND LAYERS, HIGHLY PLASTIC, A-7-6										WELL GRADED - INDICATES A GOOD REPRESENTATION OF PARTICLE SIZES FROM FINE TO COARSE. UNIFORMLY GRADED - INDICATES THAT SOIL PARTICLES ARE ALL APPROXIMATELY THE SAME SIZE. GAP-GRADED - INDICATES A MIXTURE OF UNIFORM PARTICLE SIZES OF TWO OR MORE SIZES.										HARD ROCK IS NON-COASTAL PLAIN MATERIAL THAT WOULD YIELD SPT REFUSAL IF TESTED, AN INFERRED ROCK LINE INDICATES THE LEVEL AT WHICH NON-COASTAL PLAIN MATERIAL WOULD YIELD SPT REFUSAL. SPT REFUSAL IS PENETRATION BY A SPLIT SPOON SAMPLER EQUAL TO OR LESS THAN 0.1 FOOT PER 60 BLOWS IN NON-COASTAL PLAIN MATERIAL. THE TRANSITION BETWEEN SOIL AND ROCK IS OFTEN REPRESENTED BY A ZONE OF WEATHERED ROCK. ROCK MATERIALS ARE TYPICALLY DIVIDED AS FOLLOWS:										ALLUVIUM (ALLUV.) - SOILS THAT HAVE BEEN TRANSPORTED BY WATER. AQUIFER - A WATER BEARING FORMATION OR STRATA. ARENACEOUS - APPLIED TO ROCKS THAT HAVE BEEN DERIVED FROM SAND OR THAT CONTAIN SAND. ARGILLACEOUS - APPLIED TO ALL ROCKS OR SUBSTANCES COMPOSED OF CLAY MINERALS, OR HAVING A NOTABLE PROPORTION OF CLAY IN THEIR COMPOSITION, SUCH AS SHALE, SLATE, ETC. ARTESIAN - GROUND WATER THAT IS UNDER SUFFICIENT PRESSURE TO RISE ABOVE THE LEVEL AT WHICH IT IS ENCOUNTERED, BUT WHICH DOES NOT NECESSARILY RISE TO OR ABOVE THE GROUND SURFACE. CALCAREOUS (CALC.) - SOILS THAT CONTAIN APPRECIABLE AMOUNTS OF CALCIUM CARBONATE. COLLUVIUM - ROCK FRAGMENTS MIXED WITH SOIL DEPOSITED BY GRAVITY ON SLOPE OR AT BOTTOM OF SLOPE. CORE RECOVERY (REC.) - TOTAL LENGTH OF ALL MATERIAL RECOVERED IN THE CORE BARREL DIVIDED BY TOTAL LENGTH OF CORE RUN AND EXPRESSED AS A PERCENTAGE. DIKE - A TABULAR BODY OF IGNEOUS ROCK THAT CUTS ACROSS THE STRUCTURE OF ADJACENT ROCKS OR CUTS MASSIVE ROCK. DIP - THE ANGLE AT WHICH A STRATUM OR ANY PLANAR FEATURE IS INCLINED FROM THE HORIZONTAL. DIP DIRECTION (DIP AZIMUTH) - THE DIRECTION OR BEARING OF THE HORIZONTAL TRACE OF THE LINE OF DIP, MEASURED CLOCKWISE FROM NORTH. FAULT - A FRACTURE OR FRACTURE ZONE ALONG WHICH THERE HAS BEEN DISPLACEMENT OF THE SIDES RELATIVE TO ONE ANOTHER PARALLEL TO THE FRACTURE. FISSILE - A PROPERTY OF SPLITTING ALONG CLOSELY SPACED PARALLEL PLANES. FLOAT - ROCK FRAGMENTS ON SURFACE NEAR THEIR ORIGINAL POSITION AND DISLODGED FROM PARENT MATERIAL. FLOOD PLAIN (FP) - LAND BORDERING A STREAM, BUILT OF SEDIMENTS DEPOSITED BY THE STREAM. FORMATION (FM) - A MAPPABLE GEOLOGIC UNIT THAT CAN BE RECOGNIZED AND TRACED IN THE FIELD. JOINT - FRACTURE IN ROCK ALONG WHICH NO APPRECIABLE MOVEMENT HAS OCCURRED. LEDGE - A SHELF-LIKE RIDGE OR PROJECTION OF ROCK WHOSE THICKNESS IS SMALL COMPARED TO ITS LATERAL EXTENT. LENS - A BODY OF SOIL OR ROCK THAT THINS OUT IN ONE OR MORE DIRECTIONS. MOTTLED (MOT.) - IRREGULARLY MARKED WITH SPOTS OF DIFFERENT COLORS, MOTTLING IN SOILS USUALLY INDICATES POOR AERATION AND LACK OF GOOD DRAINAGE. PERCHED WATER - WATER MAINTAINED ABOVE THE NORMAL GROUND WATER LEVEL BY THE PRESENCE OF AN INTERVENING IMPERVIOUS STRATUM. RESIDUAL (RES.) SOIL - SOIL FORMED IN PLACE BY THE WEATHERING OF ROCK. ROCK QUALITY DESIGNATION (ROD) - A MEASURE OF ROCK QUALITY DESCRIBED BY TOTAL LENGTH OF ROCK SEGMENTS EQUAL TO OR GREATER THAN 4 INCHES DIVIDED BY THE TOTAL LENGTH OF CORE RUN AND EXPRESSED AS A PERCENTAGE. SAPROLITE (SAP.) - RESIDUAL SOIL THAT RETAINS THE RELIC STRUCTURE OR FABRIC OF THE PARENT ROCK. SILL - AN INTRUSIVE BODY OF IGNEOUS ROCK OF APPROXIMATELY UNIFORM THICKNESS AND RELATIVELY THIN COMPARED WITH ITS LATERAL EXTENT, THAT HAS BEEN EMPLACED PARALLEL TO THE BEDDING OR SCHISTOSITY OF THE INTRUDED ROCKS. SLICKENSIDE - POLISHED AND STRIATED SURFACE THAT RESULTS FROM FRICTION ALONG A FAULT OR SLIP PLANE. STANDARD PENETRATION TEST (PENETRATION RESISTANCE) (SPT) - NUMBER OF BLOWS (IN OR BPF) OF A 140 LB. HAMMER FALLING 30 INCHES REQUIRED TO PRODUCE A PENETRATION OF 1 FOOT INTO SOIL WITH A 2 INCH OUTSIDE DIAMETER SPLIT SPOON SAMPLER. SPT REFUSAL IS PENETRATION EQUAL TO OR LESS THAN 0.1 FOOT PER 60 BLOWS. STRATA CORE RECOVERY (SREC.) - TOTAL LENGTH OF STRATA MATERIAL RECOVERED DIVIDED BY TOTAL LENGTH OF STRATUM AND EXPRESSED AS A PERCENTAGE. STRATA ROCK QUALITY DESIGNATION (SROD) - A MEASURE OF ROCK QUALITY DESCRIBED BY TOTAL LENGTH OF ROCK SEGMENTS WITHIN A STRATUM EQUAL TO OR GREATER THAN 4 INCHES DIVIDED BY THE TOTAL LENGTH OF STRATA AND EXPRESSED AS A PERCENTAGE. TOPSOIL (TS.) - SURFACE SOILS USUALLY CONTAINING ORGANIC MATTER.																																																																																																																																																																																																																																																																																																																																																																																																																																																																																																																																																																																																																																																																																	
<table border="1"> <tr> <th colspan="10">SOIL LEGEND AND AASHTO CLASSIFICATION</th> </tr> <tr> <th>GENERAL CLASS.</th> <th colspan="5">GRANULAR MATERIALS (<= 35% PASSING #200)</th> <th colspan="5">SILT-CLAY MATERIALS (> 35% PASSING #200)</th> <th colspan="5">ORGANIC MATERIALS</th> </tr> <tr> <th>GROUP CLASS.</th> <th>A-1</th> <th>A-3</th> <th>A-2</th> <th>A-4</th> <th>A-5</th> <th>A-6</th> <th>A-7</th> <th>A-1, A-2</th> <th>A-3</th> <th>A-4, A-5</th> <th>A-6, A-7</th> <th colspan="5"></th> </tr> <tr> <th>SYMBOL</th> <td></td> <td></td> <td></td> <td></td> <td></td> <td></td> <td></td> <td></td> <td></td> <td></td> <td></td> <td></td> <td></td> <td></td> <td colspan="5"></td> </tr> <tr> <th>% PASSING #10 #40 #200</th> <td>50 MX 30 MX 15 MX</td> <td>50 MX 25 MX</td> <td>51 MN 35 MX 35 MX</td> <td>35 MX 35 MX</td> <td>35 MX 35 MX</td> <td>36 MN 36 MN</td> <td>36 MN 36 MN</td> <td></td> <td></td> <td></td> <td></td> <td></td> <td></td> <td></td> <td></td> <td></td> <td></td> <td></td> <td></td> <td></td> </tr> <tr> <th>MATERIAL PASSING #40 LL PI</th> <td colspan="10"></td> <td>40 MX 10 MN</td> <td>41 MN 11 MN</td> <td>40 MX 10 MN</td> <td>41 MN 11 MN</td> <td>40 MX 10 MN</td> <td>41 MN 11 MN</td> <td colspan="5"></td> </tr> <tr> <th>GROUP INDEX</th> <td colspan="10"></td> <td>0</td> <td>0</td> <td>4 MX</td> <td>8 MX</td> <td>12 MX</td> <td>16 MX</td> <td>NO MX</td> <td colspan="5"></td> </tr> <tr> <th>USUAL TYPES OF MAJOR MATERIALS</th> <td colspan="2">STONE FRAGS. GRAVEL, AND SAND</td> <td colspan="2">FINE SAND</td> <td colspan="2">SILTY OR CLAYEY GRAVEL AND SAND</td> <td colspan="2">SILTY SOILS</td> <td colspan="2">CLAYEY SOILS</td> <td colspan="5">SOILS WITH LITTLE OR MODERATE AMOUNTS OF ORGANIC MATTER</td> <td colspan="5">HIGHLY ORGANIC SOILS</td> </tr> <tr> <th>GEN. RATING AS SUBGRADE</th> <td colspan="5">EXCELLENT TO GOOD</td> <td colspan="5">FAIR TO POOR</td> <td>FAIR TO POOR</td> <td>POOR</td> <td colspan="5">UNSATURABLE</td> </tr> <tr> <td colspan="10">PI OF A-7-5 SUBGROUP IS <= LL - 30 ; PI OF A-7-6 SUBGROUP IS > LL - 30</td> <td colspan="10"></td> </tr> </table>										SOIL LEGEND AND AASHTO CLASSIFICATION										GENERAL CLASS.	GRANULAR MATERIALS (<= 35% PASSING #200)					SILT-CLAY MATERIALS (> 35% PASSING #200)					ORGANIC MATERIALS					GROUP CLASS.	A-1	A-3	A-2	A-4	A-5	A-6	A-7	A-1, A-2	A-3	A-4, A-5	A-6, A-7						SYMBOL																				% PASSING #10 #40 #200	50 MX 30 MX 15 MX	50 MX 25 MX	51 MN 35 MX 35 MX	35 MX 35 MX	35 MX 35 MX	36 MN 36 MN	36 MN 36 MN														MATERIAL PASSING #40 LL PI											40 MX 10 MN	41 MN 11 MN	40 MX 10 MN	41 MN 11 MN	40 MX 10 MN	41 MN 11 MN						GROUP INDEX											0	0	4 MX	8 MX	12 MX	16 MX	NO MX						USUAL TYPES OF MAJOR MATERIALS	STONE FRAGS. GRAVEL, AND SAND		FINE SAND		SILTY OR CLAYEY GRAVEL AND SAND		SILTY SOILS		CLAYEY SOILS		SOILS WITH LITTLE OR MODERATE AMOUNTS OF ORGANIC MATTER					HIGHLY ORGANIC SOILS					GEN. RATING AS SUBGRADE	EXCELLENT TO GOOD					FAIR TO POOR					FAIR TO POOR	POOR	UNSATURABLE					PI OF A-7-5 SUBGROUP IS <= LL - 30 ; PI OF A-7-6 SUBGROUP IS > LL - 30																				<table border="1"> <tr> <th colspan="10">ANGULARITY OF GRAINS</th> </tr> <tr> <td colspan="10">THE ANGULARITY OR ROUNDNESS OF SOIL GRAINS IS DESIGNATED BY THE TERMS: ANGULAR, SUBANGULAR, SUBROUNDED, OR ROUNDED.</td> </tr> <tr> <th colspan="10">MINERALOGICAL COMPOSITION</th> </tr> <tr> <td colspan="10">MINERAL NAMES SUCH AS QUARTZ, FELDSPAR, MICA, TALC, KAOLIN, ETC. ARE USED IN DESCRIPTIONS WHEN THEY ARE CONSIDERED OF SIGNIFICANCE.</td> </tr> <tr> <th colspan="10">COMPRESSIBILITY</th> </tr> <tr> <td colspan="5">SLIGHTLY COMPRESSIBLE</td> <td colspan="5">LL < 31</td> </tr> <tr> <td colspan="5">MODERATELY COMPRESSIBLE</td> <td colspan="5">LL = 31 - 50</td> </tr> <tr> <td colspan="5">HIGHLY COMPRESSIBLE</td> <td colspan="5">LL > 50</td> </tr> <tr> <th colspan="10">PERCENTAGE OF MATERIAL</th> </tr> <tr> <td colspan="3">ORGANIC MATERIAL</td> <td colspan="3">GRANULAR SOILS</td> <td colspan="3">SILT - CLAY SOILS</td> <td colspan="3">OTHER MATERIAL</td> </tr> <tr> <td colspan="3">TRACE OF ORGANIC MATTER</td> <td colspan="3">2 - 3%</td> <td colspan="3">3 - 5%</td> <td colspan="3">TRACE 1 - 10%</td> </tr> <tr> <td colspan="3">LITTLE ORGANIC MATTER</td> <td colspan="3">3 - 5%</td> <td colspan="3">5 - 12%</td> <td colspan="3">LITTLE 10 - 20%</td> </tr> <tr> <td colspan="3">MODERATELY ORGANIC</td> <td colspan="3">5 - 10%</td> <td colspan="3">12 - 20%</td> <td colspan="3">SOME 20 - 35%</td> </tr> <tr> <td colspan="3">HIGHLY ORGANIC</td> <td colspan="3">> 10%</td> <td colspan="3">> 20%</td> <td colspan="3">HIGHLY 35% AND ABOVE</td> </tr> <tr> <th colspan="10">GROUND WATER</th> </tr> <tr> <td colspan="10"> WATER LEVEL IN BORE HOLE IMMEDIATELY AFTER DRILLING</td> </tr> <tr> <td colspan="10"> STATIC WATER LEVEL AFTER 24 HOURS</td> </tr> <tr> <td colspan="10"> PERCHED WATER, SATURATED ZONE, OR WATER BEARING STRATA</td> </tr> <tr> <td colspan="10"> SPRING OR SEEP</td> </tr> <tr> <th colspan="10">MISCELLANEOUS SYMBOLS</th> </tr> <tr> <td colspan="5"> ROADWAY EMBANKMENT (RE) WITH SOIL DESCRIPTION</td> <td colspan="5"> DIP & DIP DIRECTION OF ROCK STRUCTURES</td> </tr> <tr> <td colspan="5"> SOIL SYMBOL</td> <td colspan="5"> SPT TEST BORING</td> </tr> <tr> <td colspan="5"> ARTIFICIAL FILL (AF) OTHER THAN ROADWAY EMBANKMENT</td> <td colspan="5"> AUGER BORING</td> </tr> <tr> <td colspan="5"> INFERRED SOIL BOUNDARY</td> <td colspan="5"> CORE BORING</td> </tr> <tr> <td colspan="5"> INFERRED ROCK LINE</td> <td colspan="5"> MONITORING WELL</td> </tr> <tr> <td colspan="5"> ALLUVIAL SOIL BOUNDARY</td> <td colspan="5"> PIEZOMETER INSTALLATION</td> </tr> <tr> <td colspan="5"></td> <td colspan="5"> SLOPE INDICATOR INSTALLATION</td> </tr> <tr> <td colspan="5"></td> <td colspan="5"> CONE PENETROMETER TEST</td> </tr> <tr> <td colspan="5"></td> <td colspan="5"> SOUNDING ROD</td> </tr> <tr> <td colspan="5"></td> <td colspan="5"> TEST BORING WITH CORE</td> </tr> <tr> <td colspan="5"></td> <td colspan="5"> SPT N-VALUE</td> </tr> </table>										ANGULARITY OF GRAINS										THE ANGULARITY OR ROUNDNESS OF SOIL GRAINS IS DESIGNATED BY THE TERMS: ANGULAR, SUBANGULAR, SUBROUNDED, OR ROUNDED.										MINERALOGICAL COMPOSITION										MINERAL NAMES SUCH AS QUARTZ, FELDSPAR, MICA, TALC, KAOLIN, ETC. ARE USED IN DESCRIPTIONS WHEN THEY ARE CONSIDERED OF SIGNIFICANCE.										COMPRESSIBILITY										SLIGHTLY COMPRESSIBLE					LL < 31					MODERATELY COMPRESSIBLE					LL = 31 - 50					HIGHLY COMPRESSIBLE					LL > 50					PERCENTAGE OF MATERIAL										ORGANIC MATERIAL			GRANULAR SOILS			SILT - CLAY SOILS			OTHER MATERIAL			TRACE OF ORGANIC MATTER			2 - 3%			3 - 5%			TRACE 1 - 10%			LITTLE ORGANIC MATTER			3 - 5%			5 - 12%			LITTLE 10 - 20%			MODERATELY ORGANIC			5 - 10%			12 - 20%			SOME 20 - 35%			HIGHLY ORGANIC			> 10%			> 20%			HIGHLY 35% AND ABOVE			GROUND WATER										WATER LEVEL IN BORE HOLE IMMEDIATELY AFTER DRILLING										STATIC WATER LEVEL AFTER 24 HOURS										PERCHED WATER, SATURATED ZONE, OR WATER BEARING STRATA										SPRING OR SEEP										MISCELLANEOUS SYMBOLS										ROADWAY EMBANKMENT (RE) WITH SOIL DESCRIPTION					DIP & DIP DIRECTION OF ROCK STRUCTURES					SOIL SYMBOL					SPT TEST BORING					ARTIFICIAL FILL (AF) OTHER THAN ROADWAY EMBANKMENT					AUGER BORING					INFERRED SOIL BOUNDARY					CORE BORING					INFERRED ROCK LINE					MONITORING WELL					ALLUVIAL SOIL BOUNDARY					PIEZOMETER INSTALLATION										SLOPE INDICATOR INSTALLATION										CONE PENETROMETER TEST										SOUNDING ROD										TEST BORING WITH CORE										SPT N-VALUE					<table border="1"> <tr> <th colspan="10">ROCK HARDNESS</th> </tr> <tr> <td colspan="5">VERY HARD</td> <td colspan="5">CANNOT BE SCRATCHED BY KNIFE OR SHARP PICK. BREAKING OF HAND SPECIMENS REQUIRES SEVERAL HARD BLOWS OF THE GEOLOGIST'S PICK.</td> </tr> <tr> <td colspan="5">HARD</td> <td colspan="5">CAN BE SCRATCHED BY KNIFE OR PICK ONLY WITH DIFFICULTY. HARD HAMMER BLOWS REQUIRED TO DETACH HAND SPECIMEN.</td> </tr> <tr> <td colspan="5">MODERATELY HARD</td> <td colspan="5">CAN BE SCRATCHED BY KNIFE OR PICK. GOUGES OR GROOVES TO 0.25 INCHES DEEP CAN BE EXCAVATED BY HARD BLOW OF A GEOLOGIST'S PICK. HAND SPECIMENS CAN BE DETACHED BY MODERATE BLOWS.</td> </tr> <tr> <td colspan="5">MEDIUM HARD</td> <td colspan="5">CAN BE GROOVED OR GOUGED 0.25 INCHES DEEP BY FIRM PRESSURE OF KNIFE OR PICK POINT. CAN BE EXCAVATED IN SMALL CHIPS TO PIECES 1 INCH MAXIMUM SIZE BY HARD BLOWS OF THE POINT OF A GEOLOGIST'S PICK.</td> </tr> <tr> <td colspan="5">SOFT</td> <td colspan="5">CAN BE GROOVED OR GOUGED READILY BY KNIFE OR PICK. CAN BE EXCAVATED IN FRAGMENTS FROM CHIPS TO SEVERAL INCHES IN SIZE BY MODERATE BLOWS OF A PICK POINT. SMALL, THIN PIECES CAN BE BROKEN BY FINGER PRESSURE.</td> </tr> <tr> <td colspan="5">VERY SOFT</td> <td colspan="5">CAN BE CARVED WITH KNIFE. CAN BE EXCAVATED READILY WITH POINT OF PICK. PIECES 1 INCH OR MORE IN THICKNESS CAN BE BROKEN BY FINGER PRESSURE. CAN BE SCRATCHED READILY BY FINGERNAIL.</td> </tr> </table>										ROCK HARDNESS										VERY HARD					CANNOT BE SCRATCHED BY KNIFE OR SHARP PICK. BREAKING OF HAND SPECIMENS REQUIRES SEVERAL HARD BLOWS OF THE GEOLOGIST'S PICK.					HARD					CAN BE SCRATCHED BY KNIFE OR PICK ONLY WITH DIFFICULTY. HARD HAMMER BLOWS REQUIRED TO DETACH HAND SPECIMEN.					MODERATELY HARD					CAN BE SCRATCHED BY KNIFE OR PICK. GOUGES OR GROOVES TO 0.25 INCHES DEEP CAN BE EXCAVATED BY HARD BLOW OF A GEOLOGIST'S PICK. HAND SPECIMENS CAN BE DETACHED BY MODERATE BLOWS.					MEDIUM HARD					CAN BE GROOVED OR GOUGED 0.25 INCHES DEEP BY FIRM PRESSURE OF KNIFE OR PICK POINT. CAN BE EXCAVATED IN SMALL CHIPS TO PIECES 1 INCH MAXIMUM SIZE BY HARD BLOWS OF THE POINT OF A GEOLOGIST'S PICK.					SOFT					CAN BE GROOVED OR GOUGED READILY BY KNIFE OR PICK. CAN BE EXCAVATED IN FRAGMENTS FROM CHIPS TO SEVERAL INCHES IN SIZE BY MODERATE BLOWS OF A PICK POINT. SMALL, THIN PIECES CAN BE BROKEN BY FINGER PRESSURE.					VERY SOFT					CAN BE CARVED WITH KNIFE. CAN BE EXCAVATED READILY WITH POINT OF PICK. PIECES 1 INCH OR MORE IN THICKNESS CAN BE BROKEN BY FINGER PRESSURE. CAN BE SCRATCHED READILY BY FINGERNAIL.					<table border="1"> <tr> <th colspan="10">TEXTURE OR GRAIN SIZE</th> </tr> <tr> <td colspan="10">U.S. STD. SIEVE SIZE OPENING (MM)</td> <td>4</td> <td>10</td> <td>40</td> <td>60</td> <td>200</td> <td>270</td> </tr> <tr> <td colspan="10"></td> <td>4.75</td> <td>2.00</td> <td>0.42</td> <td>0.25</td> <td>0.075</td> <td>0.053</td> </tr> <tr> <td colspan="2">BOULDER (BLDR.)</td> <td colspan="2">COBBLE (COB.)</td> <td colspan="2">GRAVEL (GR.)</td> <td colspan="2">COARSE SAND (CSE. SD.)</td> <td colspan="2">FINE SAND (F SD.)</td> <td colspan="2">SILT (SL.)</td> <td colspan="2">CLAY (CL.)</td> </tr> <tr> <td colspan="2">GRAIN SIZE</td> <td colspan="2">MM 305 12</td> <td colspan="2">75 3</td> <td colspan="2">2.0</td> <td colspan="2">0.25</td> <td colspan="2">0.05</td> <td colspan="2">0.005</td> </tr> </table>										TEXTURE OR GRAIN SIZE										U.S. STD. SIEVE SIZE OPENING (MM)										4	10	40	60	200	270											4.75	2.00	0.42	0.25	0.075	0.053	BOULDER (BLDR.)		COBBLE (COB.)		GRAVEL (GR.)		COARSE SAND (CSE. SD.)		FINE SAND (F SD.)		SILT (SL.)		CLAY (CL.)		GRAIN SIZE		MM 305 12		75 3		2.0		0.25		0.05		0.005	
SOIL LEGEND AND AASHTO CLASSIFICATION																																																																																																																																																																																																																																																																																																																																																																																																																																																																																																																																																																																																																																																																																																															
GENERAL CLASS.	GRANULAR MATERIALS (<= 35% PASSING #200)					SILT-CLAY MATERIALS (> 35% PASSING #200)					ORGANIC MATERIALS																																																																																																																																																																																																																																																																																																																																																																																																																																																																																																																																																																																																																																																																																																				
GROUP CLASS.	A-1	A-3	A-2	A-4	A-5	A-6	A-7	A-1, A-2	A-3	A-4, A-5	A-6, A-7																																																																																																																																																																																																																																																																																																																																																																																																																																																																																																																																																																																																																																																																																																				
SYMBOL																																																																																																																																																																																																																																																																																																																																																																																																																																																																																																																																																																																																																																																																																																															
% PASSING #10 #40 #200	50 MX 30 MX 15 MX	50 MX 25 MX	51 MN 35 MX 35 MX	35 MX 35 MX	35 MX 35 MX	36 MN 36 MN	36 MN 36 MN																																																																																																																																																																																																																																																																																																																																																																																																																																																																																																																																																																																																																																																																																																								
MATERIAL PASSING #40 LL PI											40 MX 10 MN	41 MN 11 MN	40 MX 10 MN	41 MN 11 MN	40 MX 10 MN	41 MN 11 MN																																																																																																																																																																																																																																																																																																																																																																																																																																																																																																																																																																																																																																																																																															
GROUP INDEX											0	0	4 MX	8 MX	12 MX	16 MX	NO MX																																																																																																																																																																																																																																																																																																																																																																																																																																																																																																																																																																																																																																																																																														
USUAL TYPES OF MAJOR MATERIALS	STONE FRAGS. GRAVEL, AND SAND		FINE SAND		SILTY OR CLAYEY GRAVEL AND SAND		SILTY SOILS		CLAYEY SOILS		SOILS WITH LITTLE OR MODERATE AMOUNTS OF ORGANIC MATTER					HIGHLY ORGANIC SOILS																																																																																																																																																																																																																																																																																																																																																																																																																																																																																																																																																																																																																																																																																															
GEN. RATING AS SUBGRADE	EXCELLENT TO GOOD					FAIR TO POOR					FAIR TO POOR	POOR	UNSATURABLE																																																																																																																																																																																																																																																																																																																																																																																																																																																																																																																																																																																																																																																																																																		
PI OF A-7-5 SUBGROUP IS <= LL - 30 ; PI OF A-7-6 SUBGROUP IS > LL - 30																																																																																																																																																																																																																																																																																																																																																																																																																																																																																																																																																																																																																																																																																																															
ANGULARITY OF GRAINS																																																																																																																																																																																																																																																																																																																																																																																																																																																																																																																																																																																																																																																																																																															
THE ANGULARITY OR ROUNDNESS OF SOIL GRAINS IS DESIGNATED BY THE TERMS: ANGULAR, SUBANGULAR, SUBROUNDED, OR ROUNDED.																																																																																																																																																																																																																																																																																																																																																																																																																																																																																																																																																																																																																																																																																																															
MINERALOGICAL COMPOSITION																																																																																																																																																																																																																																																																																																																																																																																																																																																																																																																																																																																																																																																																																																															
MINERAL NAMES SUCH AS QUARTZ, FELDSPAR, MICA, TALC, KAOLIN, ETC. ARE USED IN DESCRIPTIONS WHEN THEY ARE CONSIDERED OF SIGNIFICANCE.																																																																																																																																																																																																																																																																																																																																																																																																																																																																																																																																																																																																																																																																																																															
COMPRESSIBILITY																																																																																																																																																																																																																																																																																																																																																																																																																																																																																																																																																																																																																																																																																																															
SLIGHTLY COMPRESSIBLE					LL < 31																																																																																																																																																																																																																																																																																																																																																																																																																																																																																																																																																																																																																																																																																																										
MODERATELY COMPRESSIBLE					LL = 31 - 50																																																																																																																																																																																																																																																																																																																																																																																																																																																																																																																																																																																																																																																																																																										
HIGHLY COMPRESSIBLE					LL > 50																																																																																																																																																																																																																																																																																																																																																																																																																																																																																																																																																																																																																																																																																																										
PERCENTAGE OF MATERIAL																																																																																																																																																																																																																																																																																																																																																																																																																																																																																																																																																																																																																																																																																																															
ORGANIC MATERIAL			GRANULAR SOILS			SILT - CLAY SOILS			OTHER MATERIAL																																																																																																																																																																																																																																																																																																																																																																																																																																																																																																																																																																																																																																																																																																						
TRACE OF ORGANIC MATTER			2 - 3%			3 - 5%			TRACE 1 - 10%																																																																																																																																																																																																																																																																																																																																																																																																																																																																																																																																																																																																																																																																																																						
LITTLE ORGANIC MATTER			3 - 5%			5 - 12%			LITTLE 10 - 20%																																																																																																																																																																																																																																																																																																																																																																																																																																																																																																																																																																																																																																																																																																						
MODERATELY ORGANIC			5 - 10%			12 - 20%			SOME 20 - 35%																																																																																																																																																																																																																																																																																																																																																																																																																																																																																																																																																																																																																																																																																																						
HIGHLY ORGANIC			> 10%			> 20%			HIGHLY 35% AND ABOVE																																																																																																																																																																																																																																																																																																																																																																																																																																																																																																																																																																																																																																																																																																						
GROUND WATER																																																																																																																																																																																																																																																																																																																																																																																																																																																																																																																																																																																																																																																																																																															
WATER LEVEL IN BORE HOLE IMMEDIATELY AFTER DRILLING																																																																																																																																																																																																																																																																																																																																																																																																																																																																																																																																																																																																																																																																																																															
STATIC WATER LEVEL AFTER 24 HOURS																																																																																																																																																																																																																																																																																																																																																																																																																																																																																																																																																																																																																																																																																																															
PERCHED WATER, SATURATED ZONE, OR WATER BEARING STRATA																																																																																																																																																																																																																																																																																																																																																																																																																																																																																																																																																																																																																																																																																																															
SPRING OR SEEP																																																																																																																																																																																																																																																																																																																																																																																																																																																																																																																																																																																																																																																																																																															
MISCELLANEOUS SYMBOLS																																																																																																																																																																																																																																																																																																																																																																																																																																																																																																																																																																																																																																																																																																															
ROADWAY EMBANKMENT (RE) WITH SOIL DESCRIPTION					DIP & DIP DIRECTION OF ROCK STRUCTURES																																																																																																																																																																																																																																																																																																																																																																																																																																																																																																																																																																																																																																																																																																										
SOIL SYMBOL					SPT TEST BORING																																																																																																																																																																																																																																																																																																																																																																																																																																																																																																																																																																																																																																																																																																										
ARTIFICIAL FILL (AF) OTHER THAN ROADWAY EMBANKMENT					AUGER BORING																																																																																																																																																																																																																																																																																																																																																																																																																																																																																																																																																																																																																																																																																																										
INFERRED SOIL BOUNDARY					CORE BORING																																																																																																																																																																																																																																																																																																																																																																																																																																																																																																																																																																																																																																																																																																										
INFERRED ROCK LINE					MONITORING WELL																																																																																																																																																																																																																																																																																																																																																																																																																																																																																																																																																																																																																																																																																																										
ALLUVIAL SOIL BOUNDARY					PIEZOMETER INSTALLATION																																																																																																																																																																																																																																																																																																																																																																																																																																																																																																																																																																																																																																																																																																										
					SLOPE INDICATOR INSTALLATION																																																																																																																																																																																																																																																																																																																																																																																																																																																																																																																																																																																																																																																																																																										
					CONE PENETROMETER TEST																																																																																																																																																																																																																																																																																																																																																																																																																																																																																																																																																																																																																																																																																																										
					SOUNDING ROD																																																																																																																																																																																																																																																																																																																																																																																																																																																																																																																																																																																																																																																																																																										
					TEST BORING WITH CORE																																																																																																																																																																																																																																																																																																																																																																																																																																																																																																																																																																																																																																																																																																										
					SPT N-VALUE																																																																																																																																																																																																																																																																																																																																																																																																																																																																																																																																																																																																																																																																																																										
ROCK HARDNESS																																																																																																																																																																																																																																																																																																																																																																																																																																																																																																																																																																																																																																																																																																															
VERY HARD					CANNOT BE SCRATCHED BY KNIFE OR SHARP PICK. BREAKING OF HAND SPECIMENS REQUIRES SEVERAL HARD BLOWS OF THE GEOLOGIST'S PICK.																																																																																																																																																																																																																																																																																																																																																																																																																																																																																																																																																																																																																																																																																																										
HARD					CAN BE SCRATCHED BY KNIFE OR PICK ONLY WITH DIFFICULTY. HARD HAMMER BLOWS REQUIRED TO DETACH HAND SPECIMEN.																																																																																																																																																																																																																																																																																																																																																																																																																																																																																																																																																																																																																																																																																																										
MODERATELY HARD					CAN BE SCRATCHED BY KNIFE OR PICK. GOUGES OR GROOVES TO 0.25 INCHES DEEP CAN BE EXCAVATED BY HARD BLOW OF A GEOLOGIST'S PICK. HAND SPECIMENS CAN BE DETACHED BY MODERATE BLOWS.																																																																																																																																																																																																																																																																																																																																																																																																																																																																																																																																																																																																																																																																																																										
MEDIUM HARD					CAN BE GROOVED OR GOUGED 0.25 INCHES DEEP BY FIRM PRESSURE OF KNIFE OR PICK POINT. CAN BE EXCAVATED IN SMALL CHIPS TO PIECES 1 INCH MAXIMUM SIZE BY HARD BLOWS OF THE POINT OF A GEOLOGIST'S PICK.																																																																																																																																																																																																																																																																																																																																																																																																																																																																																																																																																																																																																																																																																																										
SOFT					CAN BE GROOVED OR GOUGED READILY BY KNIFE OR PICK. CAN BE EXCAVATED IN FRAGMENTS FROM CHIPS TO SEVERAL INCHES IN SIZE BY MODERATE BLOWS OF A PICK POINT. SMALL, THIN PIECES CAN BE BROKEN BY FINGER PRESSURE.																																																																																																																																																																																																																																																																																																																																																																																																																																																																																																																																																																																																																																																																																																										
VERY SOFT					CAN BE CARVED WITH KNIFE. CAN BE EXCAVATED READILY WITH POINT OF PICK. PIECES 1 INCH OR MORE IN THICKNESS CAN BE BROKEN BY FINGER PRESSURE. CAN BE SCRATCHED READILY BY FINGERNAIL.																																																																																																																																																																																																																																																																																																																																																																																																																																																																																																																																																																																																																																																																																																										
TEXTURE OR GRAIN SIZE																																																																																																																																																																																																																																																																																																																																																																																																																																																																																																																																																																																																																																																																																																															
U.S. STD. SIEVE SIZE OPENING (MM)										4	10	40	60	200	270																																																																																																																																																																																																																																																																																																																																																																																																																																																																																																																																																																																																																																																																																																
										4.75	2.00	0.42	0.25	0.075	0.053																																																																																																																																																																																																																																																																																																																																																																																																																																																																																																																																																																																																																																																																																																
BOULDER (BLDR.)		COBBLE (COB.)		GRAVEL (GR.)		COARSE SAND (CSE. SD.)		FINE SAND (F SD.)		SILT (SL.)		CLAY (CL.)																																																																																																																																																																																																																																																																																																																																																																																																																																																																																																																																																																																																																																																																																																			
GRAIN SIZE		MM 305 12		75 3		2.0		0.25		0.05		0.005																																																																																																																																																																																																																																																																																																																																																																																																																																																																																																																																																																																																																																																																																																			
<table border="1"> <tr> <th colspan="10">SOIL MOISTURE - CORRELATION OF TERMS</th> </tr> <tr> <td colspan="3">SOIL MOISTURE SCALE (ATTERBERG LIMITS)</td> <td colspan="3">FIELD MOISTURE DESCRIPTION</td> <td colspan="4">GUIDE FOR FIELD MOISTURE DESCRIPTION</td> </tr> <tr> <td colspan="3">LL - LIQUID LIMIT</td> <td colspan="3">- SATURATED - (SAT.)</td> <td colspan="4">USUALLY LIQUID; VERY WET, USUALLY FROM BELOW THE GROUND WATER TABLE</td> </tr> <tr> <td colspan="3">PL - PLASTIC LIMIT</td> <td colspan="3">- WET - (W)</td> <td colspan="4">SEMISOLID; REQUIRES DRYING TO ATTAIN OPTIMUM MOISTURE</td> </tr> <tr> <td colspan="3">OM - OPTIMUM MOISTURE SHRINKAGE LIMIT</td> <td colspan="3">- MOIST - (M)</td> <td colspan="4">SOLID; AT OR NEAR OPTIMUM MOISTURE</td> </tr> <tr> <td colspan="3"></td> <td colspan="3">- DRY - (D)</td> <td colspan="4">REQUIRES ADDITIONAL WATER TO ATTAIN OPTIMUM MOISTURE</td> </tr> </table>										SOIL MOISTURE - CORRELATION OF TERMS										SOIL MOISTURE SCALE (ATTERBERG LIMITS)			FIELD MOISTURE DESCRIPTION			GUIDE FOR FIELD MOISTURE DESCRIPTION				LL - LIQUID LIMIT			- SATURATED - (SAT.)			USUALLY LIQUID; VERY WET, USUALLY FROM BELOW THE GROUND WATER TABLE				PL - PLASTIC LIMIT			- WET - (W)			SEMISOLID; REQUIRES DRYING TO ATTAIN OPTIMUM MOISTURE				OM - OPTIMUM MOISTURE SHRINKAGE LIMIT			- MOIST - (M)			SOLID; AT OR NEAR OPTIMUM MOISTURE							- DRY - (D)			REQUIRES ADDITIONAL WATER TO ATTAIN OPTIMUM MOISTURE				<table border="1"> <tr> <th colspan="10">RECOMMENDATION SYMBOLS</th> </tr> <tr> <td colspan="3"> UNDERCUT EXCAVATION</td> <td colspan="3"> UNCLASSIFIED EXCAVATION - UNSUITABLE WASTE</td> <td colspan="4"> UNCLASSIFIED EXCAVATION - ACCEPTABLE DEGRADABLE ROCK</td> </tr> <tr> <td colspan="3"> SHALLOW UNDERCUT</td> <td colspan="3"></td> <td colspan="4"></td> </tr> </table>										RECOMMENDATION SYMBOLS										UNDERCUT EXCAVATION			UNCLASSIFIED EXCAVATION - UNSUITABLE WASTE			UNCLASSIFIED EXCAVATION - ACCEPTABLE DEGRADABLE ROCK				SHALLOW UNDERCUT																																																																																																																																																																																																																																																																																																																																																																																																																																																																																																																																																																																																											
SOIL MOISTURE - CORRELATION OF TERMS																																																																																																																																																																																																																																																																																																																																																																																																																																																																																																																																																																																																																																																																																																															
SOIL MOISTURE SCALE (ATTERBERG LIMITS)			FIELD MOISTURE DESCRIPTION			GUIDE FOR FIELD MOISTURE DESCRIPTION																																																																																																																																																																																																																																																																																																																																																																																																																																																																																																																																																																																																																																																																																																									
LL - LIQUID LIMIT			- SATURATED - (SAT.)			USUALLY LIQUID; VERY WET, USUALLY FROM BELOW THE GROUND WATER TABLE																																																																																																																																																																																																																																																																																																																																																																																																																																																																																																																																																																																																																																																																																																									
PL - PLASTIC LIMIT			- WET - (W)			SEMISOLID; REQUIRES DRYING TO ATTAIN OPTIMUM MOISTURE																																																																																																																																																																																																																																																																																																																																																																																																																																																																																																																																																																																																																																																																																																									
OM - OPTIMUM MOISTURE SHRINKAGE LIMIT			- MOIST - (M)			SOLID; AT OR NEAR OPTIMUM MOISTURE																																																																																																																																																																																																																																																																																																																																																																																																																																																																																																																																																																																																																																																																																																									
			- DRY - (D)			REQUIRES ADDITIONAL WATER TO ATTAIN OPTIMUM MOISTURE																																																																																																																																																																																																																																																																																																																																																																																																																																																																																																																																																																																																																																																																																																									
RECOMMENDATION SYMBOLS																																																																																																																																																																																																																																																																																																																																																																																																																																																																																																																																																																																																																																																																																																															
UNDERCUT EXCAVATION			UNCLASSIFIED EXCAVATION - UNSUITABLE WASTE			UNCLASSIFIED EXCAVATION - ACCEPTABLE DEGRADABLE ROCK																																																																																																																																																																																																																																																																																																																																																																																																																																																																																																																																																																																																																																																																																																									
SHALLOW UNDERCUT																																																																																																																																																																																																																																																																																																																																																																																																																																																																																																																																																																																																																																																																																																															
<table border="1"> <tr> <th colspan="10">ABBREVIATIONS</th> </tr> <tr> <td colspan="3">AR - AUGER REFUSAL</td> <td colspan="3">MED. - MEDIUM</td> <td colspan="4">VST - VANE SHEAR TEST</td> </tr> <tr> <td colspan="3">BT - BORING TERMINATED</td> <td colspan="3">MICA - MICACEOUS</td> <td colspan="4">WEA. - WEATHERED</td> </tr> <tr> <td colspan="3">CL - CLAY</td> <td colspan="3">MOD. - MODERATELY</td> <td colspan="4">U - UNIT WEIGHT</td> </tr> <tr> <td colspan="3">CPT - CONE PENETRATION TEST</td> <td colspan="3">NP - NON PLASTIC</td> <td colspan="4">D - DRY UNIT WEIGHT</td> </tr> <tr> <td colspan="3">CSE - COARSE</td> <td colspan="3">ORG. - ORGANIC</td> <td colspan="4">SAMPLE ABBREVIATIONS</td> </tr> <tr> <td colspan="3">DMT - DILATOMETER TEST</td> <td colspan="3">PMT - PRESSUREMETER TEST</td> <td colspan="4">S - BULK</td> </tr> <tr> <td colspan="3">DPT - DYNAMIC PENETRATION TEST</td> <td colspan="3">SAP. - SAPROLITIC</td> <td colspan="4">SS - SPLIT SPOON</td> </tr> <tr> <td colspan="3">e - VOID RATIO</td> <td colspan="3">SD. - SAND, SANDY</td> <td colspan="4">ST - SHELBY TUBE</td> </tr> <tr> <td colspan="3">F - FINE</td> <td colspan="3">SL. - SILT, SILTY</td> <td colspan="4">RS - ROCK</td> </tr> <tr> <td colspan="3">FOSS. - FOSSILIFEROUS</td> <td colspan="3">SLI. - SLIGHTLY</td> <td colspan="4">RT - RECOMPACTED TRIAXIAL</td> </tr> <tr> <td colspan="3">FRAC. - FRACTURED, FRACTURES</td> <td colspan="3">TCR - TRICONE REFUSAL</td> <td colspan="4">CBR - CALIFORNIA BEARING RATIO</td> </tr> <tr> <td colspan="3">FRAGS. - FRAGMENTS</td> <td colspan="3">w - MOISTURE CONTENT</td> <td colspan="4"></td> </tr> <tr> <td colspan="3">HI. - HIGHLY</td> <td colspan="3">V - VERY</td> <td colspan="4"></td> </tr> </table>										ABBREVIATIONS										AR - AUGER REFUSAL			MED. - MEDIUM			VST - VANE SHEAR TEST				BT - BORING TERMINATED			MICA - MICACEOUS			WEA. - WEATHERED				CL - CLAY			MOD. - MODERATELY			U - UNIT WEIGHT				CPT - CONE PENETRATION TEST			NP - NON PLASTIC			D - DRY UNIT WEIGHT				CSE - COARSE			ORG. - ORGANIC			SAMPLE ABBREVIATIONS				DMT - DILATOMETER TEST			PMT - PRESSUREMETER TEST			S - BULK				DPT - DYNAMIC PENETRATION TEST			SAP. - SAPROLITIC			SS - SPLIT SPOON				e - VOID RATIO			SD. - SAND, SANDY			ST - SHELBY TUBE				F - FINE			SL. - SILT, SILTY			RS - ROCK				FOSS. - FOSSILIFEROUS			SLI. - SLIGHTLY			RT - RECOMPACTED TRIAXIAL				FRAC. - FRACTURED, FRACTURES			TCR - TRICONE REFUSAL			CBR - CALIFORNIA BEARING RATIO				FRAGS. - FRAGMENTS			w - MOISTURE CONTENT							HI. - HIGHLY			V - VERY							<table border="1"> <tr> <th colspan="10">EQUIPMENT USED ON SUBJECT PROJECT</th> </tr> <tr> <td colspan="3">DRILL UNITS:</td> <td colspan="3">ADVANCING TOOLS:</td> <td colspan="4">HAMMER TYPE:</td> </tr> <tr> <td colspan="3"><input checked="" type="checkbox"/> CME-45C</td> <td colspan="3"><input type="checkbox"/> CLAY BITS</td> <td colspan="4"><input checked="" type="checkbox"/> AUTOMATIC <input type="checkbox"/> MANUAL</td> </tr> <tr> <td colspan="3"><input type="checkbox"/> CME-55</td> <td colspan="3"><input type="checkbox"/> 6" CONTINUOUS FLIGHT AUGER</td> <td colspan="4">CORE SIZE:</td> </tr> <tr> <td colspan="3"><input type="checkbox"/> CME-550</td> <td colspan="3"><input checked="" type="checkbox"/> 8" HOLLOW AUGERS</td> <td colspan="4"><input type="checkbox"/> -B <input type="checkbox"/> -H</td> </tr> <tr> <td colspan="3"><input type="checkbox"/> VANE SHEAR TEST</td> <td colspan="3"><input type="checkbox"/> HARD FACED FINGER BITS</td> <td colspan="4"><input type="checkbox"/> -N Q</td> </tr> <tr> <td colspan="3"><input type="checkbox"/> PORTABLE HOIST</td> <td colspan="3"><input type="checkbox"/> TUNG-CARBIDE INSERTS</td> <td colspan="4">HAND TOOLS:</td> </tr> <tr> <td colspan="3"><input type="checkbox"/> D-25</td> <td colspan="3"><input type="checkbox"/> CASING <input type="checkbox"/> W/ ADVANCER</td> <td colspan="4"><input type="checkbox"/> POST HOLE DIGGER</td> </tr> <tr> <td colspan="3"><input type="checkbox"/></td> <td colspan="3"><input type="checkbox"/> TRICONE *STEEL TEETH</td> <td colspan="4"><input checked="" type="checkbox"/> HAND AUGER</td> </tr> <tr> <td colspan="3"><input type="checkbox"/></td> <td colspan="3"><input type="checkbox"/> TRICONE *TUNG-CARB.</td> <td colspan="4"><input type="checkbox"/> SOUNDING ROD</td> </tr> <tr> <td colspan="3"><input type="checkbox"/></td> <td colspan="3"><input type="checkbox"/> CORE BIT</td> <td colspan="4"><input type="checkbox"/> VANE SHEAR TEST</td> </tr> <tr> <td colspan="3"><input type="checkbox"/></td> <td colspan="3"><input checked="" type="checkbox"/> DRAG BIT</td> <td colspan="4"></td> </tr> </table>										EQUIPMENT USED ON SUBJECT PROJECT										DRILL UNITS:			ADVANCING TOOLS:			HAMMER TYPE:				<input checked="" type="checkbox"/> CME-45C			<input type="checkbox"/> CLAY BITS			<input checked="" type="checkbox"/> AUTOMATIC <input type="checkbox"/> MANUAL				<input type="checkbox"/> CME-55			<input type="checkbox"/> 6" CONTINUOUS FLIGHT AUGER			CORE SIZE:				<input type="checkbox"/> CME-550			<input checked="" type="checkbox"/> 8" HOLLOW AUGERS			<input type="checkbox"/> -B <input type="checkbox"/> -H				<input type="checkbox"/> VANE SHEAR TEST			<input type="checkbox"/> HARD FACED FINGER BITS			<input type="checkbox"/> -N Q				<input type="checkbox"/> PORTABLE HOIST			<input type="checkbox"/> TUNG-CARBIDE INSERTS			HAND TOOLS:				<input type="checkbox"/> D-25			<input type="checkbox"/> CASING <input type="checkbox"/> W/ ADVANCER			<input type="checkbox"/> POST HOLE DIGGER				<input type="checkbox"/>			<input type="checkbox"/> TRICONE *STEEL TEETH			<input checked="" type="checkbox"/> HAND AUGER				<input type="checkbox"/>			<input type="checkbox"/> TRICONE *TUNG-CARB.			<input type="checkbox"/> SOUNDING ROD				<input type="checkbox"/>			<input type="checkbox"/> CORE BIT			<input type="checkbox"/> VANE SHEAR TEST				<input type="checkbox"/>			<input checked="" type="checkbox"/> DRAG BIT																																																																																																																																																																																																																																																																																																																																																																																																																														
ABBREVIATIONS																																																																																																																																																																																																																																																																																																																																																																																																																																																																																																																																																																																																																																																																																																															
AR - AUGER REFUSAL			MED. - MEDIUM			VST - VANE SHEAR TEST																																																																																																																																																																																																																																																																																																																																																																																																																																																																																																																																																																																																																																																																																																									
BT - BORING TERMINATED			MICA - MICACEOUS			WEA. - WEATHERED																																																																																																																																																																																																																																																																																																																																																																																																																																																																																																																																																																																																																																																																																																									
CL - CLAY			MOD. - MODERATELY			U - UNIT WEIGHT																																																																																																																																																																																																																																																																																																																																																																																																																																																																																																																																																																																																																																																																																																									
CPT - CONE PENETRATION TEST			NP - NON PLASTIC			D - DRY UNIT WEIGHT																																																																																																																																																																																																																																																																																																																																																																																																																																																																																																																																																																																																																																																																																																									
CSE - COARSE			ORG. - ORGANIC			SAMPLE ABBREVIATIONS																																																																																																																																																																																																																																																																																																																																																																																																																																																																																																																																																																																																																																																																																																									
DMT - DILATOMETER TEST			PMT - PRESSUREMETER TEST			S - BULK																																																																																																																																																																																																																																																																																																																																																																																																																																																																																																																																																																																																																																																																																																									
DPT - DYNAMIC PENETRATION TEST			SAP. - SAPROLITIC			SS - SPLIT SPOON																																																																																																																																																																																																																																																																																																																																																																																																																																																																																																																																																																																																																																																																																																									
e - VOID RATIO			SD. - SAND, SANDY			ST - SHELBY TUBE																																																																																																																																																																																																																																																																																																																																																																																																																																																																																																																																																																																																																																																																																																									
F - FINE			SL. - SILT, SILTY			RS - ROCK																																																																																																																																																																																																																																																																																																																																																																																																																																																																																																																																																																																																																																																																																																									
FOSS. - FOSSILIFEROUS			SLI. - SLIGHTLY			RT - RECOMPACTED TRIAXIAL																																																																																																																																																																																																																																																																																																																																																																																																																																																																																																																																																																																																																																																																																																									
FRAC. - FRACTURED, FRACTURES			TCR - TRICONE REFUSAL			CBR - CALIFORNIA BEARING RATIO																																																																																																																																																																																																																																																																																																																																																																																																																																																																																																																																																																																																																																																																																																									
FRAGS. - FRAGMENTS			w - MOISTURE CONTENT																																																																																																																																																																																																																																																																																																																																																																																																																																																																																																																																																																																																																																																																																																												
HI. - HIGHLY			V - VERY																																																																																																																																																																																																																																																																																																																																																																																																																																																																																																																																																																																																																																																																																																												
EQUIPMENT USED ON SUBJECT PROJECT																																																																																																																																																																																																																																																																																																																																																																																																																																																																																																																																																																																																																																																																																																															
DRILL UNITS:			ADVANCING TOOLS:			HAMMER TYPE:																																																																																																																																																																																																																																																																																																																																																																																																																																																																																																																																																																																																																																																																																																									
<input checked="" type="checkbox"/> CME-45C			<input type="checkbox"/> CLAY BITS			<input checked="" type="checkbox"/> AUTOMATIC <input type="checkbox"/> MANUAL																																																																																																																																																																																																																																																																																																																																																																																																																																																																																																																																																																																																																																																																																																									
<input type="checkbox"/> CME-55			<input type="checkbox"/> 6" CONTINUOUS FLIGHT AUGER			CORE SIZE:																																																																																																																																																																																																																																																																																																																																																																																																																																																																																																																																																																																																																																																																																																									
<input type="checkbox"/> CME-550			<input checked="" type="checkbox"/> 8" HOLLOW AUGERS			<input type="checkbox"/> -B <input type="checkbox"/> -H																																																																																																																																																																																																																																																																																																																																																																																																																																																																																																																																																																																																																																																																																																									
<input type="checkbox"/> VANE SHEAR TEST			<input type="checkbox"/> HARD FACED FINGER BITS			<input type="checkbox"/> -N Q																																																																																																																																																																																																																																																																																																																																																																																																																																																																																																																																																																																																																																																																																																									
<input type="checkbox"/> PORTABLE HOIST			<input type="checkbox"/> TUNG-CARBIDE INSERTS			HAND TOOLS:																																																																																																																																																																																																																																																																																																																																																																																																																																																																																																																																																																																																																																																																																																									
<input type="checkbox"/> D-25			<input type="checkbox"/> CASING <input type="checkbox"/> W/ ADVANCER			<input type="checkbox"/> POST HOLE DIGGER																																																																																																																																																																																																																																																																																																																																																																																																																																																																																																																																																																																																																																																																																																									
<input type="checkbox"/>			<input type="checkbox"/> TRICONE *STEEL TEETH			<input checked="" type="checkbox"/> HAND AUGER																																																																																																																																																																																																																																																																																																																																																																																																																																																																																																																																																																																																																																																																																																									
<input type="checkbox"/>			<input type="checkbox"/> TRICONE *TUNG-CARB.			<input type="checkbox"/> SOUNDING ROD																																																																																																																																																																																																																																																																																																																																																																																																																																																																																																																																																																																																																																																																																																									
<input type="checkbox"/>			<input type="checkbox"/> CORE BIT			<input type="checkbox"/> VANE SHEAR TEST																																																																																																																																																																																																																																																																																																																																																																																																																																																																																																																																																																																																																																																																																																									
<input type="checkbox"/>			<input checked="" type="checkbox"/> DRAG BIT																																																																																																																																																																																																																																																																																																																																																																																																																																																																																																																																																																																																																																																																																																												
<table border="1"> <tr> <th colspan="10">PLASTICITY</th> </tr> <tr> <td colspan="5">NON PLASTIC</td> <td colspan="5">VERY LOW</td> </tr> <tr> <td colspan="5">SLIGHTLY PLASTIC</td> <td colspan="5">SLIGHT</td> </tr> <tr> <td colspan="5">MODERATELY PLASTIC</td> <td colspan="5">MEDIUM</td> </tr> <tr> <td colspan="5">HIGHLY PLASTIC</td> <td colspan="5">HIGH</td> </tr> </table>										PLASTICITY										NON PLASTIC					VERY LOW					SLIGHTLY PLASTIC					SLIGHT					MODERATELY PLASTIC					MEDIUM					HIGHLY PLASTIC					HIGH					<table border="1"> <tr> <th colspan="10">FRACTURE SPACING</th> </tr> <tr> <td colspan="2">TERM</td> <td colspan="4">SPACING</td> <td colspan="4">BEDDING</td> </tr> <tr> <td colspan="2">VERY WIDE</td> <td colspan="4">MORE THAN 10 FEET</td> <td colspan="4">VERY THICKLY BEDDED</td> </tr> <tr> <td colspan="2">WIDE</td> <td colspan="4">3 TO 10 FEET</td> <td colspan="4">THICKLY BEDDED</td> </tr> <tr> <td colspan="2">MODERATELY CLOSE</td> <td colspan="4">1 TO 3 FEET</td> <td colspan="4">THINLY BEDDED</td> </tr> <tr> <td colspan="2">CLOSE</td> <td colspan="4">0.16 TO 1 FOOT</td> <td colspan="4">VERY THINLY BEDDED</td> </tr> <tr> <td colspan="2">VERY CLOSE</td> <td colspan="4">LESS THAN 0.16 FEET</td> <td colspan="4">THICKLY LAMINATED</td> </tr> <tr> <td colspan="2"></td> <td colspan="4"></td> <td colspan="4">THINLY LAMINATED</td> </tr> <tr> <td colspan="2"></td> <td colspan="4"></td> <td colspan="4">< 0.008 FEET</td> </tr> </table>										FRACTURE SPACING										TERM		SPACING				BEDDING				VERY WIDE		MORE THAN 10 FEET				VERY THICKLY BEDDED				WIDE		3 TO 10 FEET				THICKLY BEDDED				MODERATELY CLOSE		1 TO 3 FEET				THINLY BEDDED				CLOSE		0.16 TO 1 FOOT				VERY THINLY BEDDED				VERY CLOSE		LESS THAN 0.16 FEET				THICKLY LAMINATED										THINLY LAMINATED										< 0.008 FEET																																																																																																																																																																																																																																																																																																																																																																																																																																																																																																																																																			
PLASTICITY																																																																																																																																																																																																																																																																																																																																																																																																																																																																																																																																																																																																																																																																																																															
NON PLASTIC					VERY LOW																																																																																																																																																																																																																																																																																																																																																																																																																																																																																																																																																																																																																																																																																																										
SLIGHTLY PLASTIC					SLIGHT																																																																																																																																																																																																																																																																																																																																																																																																																																																																																																																																																																																																																																																																																																										
MODERATELY PLASTIC					MEDIUM																																																																																																																																																																																																																																																																																																																																																																																																																																																																																																																																																																																																																																																																																																										
HIGHLY PLASTIC					HIGH																																																																																																																																																																																																																																																																																																																																																																																																																																																																																																																																																																																																																																																																																																										
FRACTURE SPACING																																																																																																																																																																																																																																																																																																																																																																																																																																																																																																																																																																																																																																																																																																															
TERM		SPACING				BEDDING																																																																																																																																																																																																																																																																																																																																																																																																																																																																																																																																																																																																																																																																																																									
VERY WIDE		MORE THAN 10 FEET				VERY THICKLY BEDDED																																																																																																																																																																																																																																																																																																																																																																																																																																																																																																																																																																																																																																																																																																									
WIDE		3 TO 10 FEET				THICKLY BEDDED																																																																																																																																																																																																																																																																																																																																																																																																																																																																																																																																																																																																																																																																																																									
MODERATELY CLOSE		1 TO 3 FEET				THINLY BEDDED																																																																																																																																																																																																																																																																																																																																																																																																																																																																																																																																																																																																																																																																																																									
CLOSE		0.16 TO 1 FOOT				VERY THINLY BEDDED																																																																																																																																																																																																																																																																																																																																																																																																																																																																																																																																																																																																																																																																																																									
VERY CLOSE		LESS THAN 0.16 FEET				THICKLY LAMINATED																																																																																																																																																																																																																																																																																																																																																																																																																																																																																																																																																																																																																																																																																																									
						THINLY LAMINATED																																																																																																																																																																																																																																																																																																																																																																																																																																																																																																																																																																																																																																																																																																									
						< 0.008 FEET																																																																																																																																																																																																																																																																																																																																																																																																																																																																																																																																																																																																																																																																																																									
<table border="1"> <tr> <th colspan="10">INDURATION</th> </tr> <tr> <td colspan="5">FOR SEDIMENTARY ROCKS, INDURATION IS THE HARDENING OF MATERIAL BY CEMENTING, HEAT, PRESSURE, ETC.</td> <td colspan="5"></td> </tr> <tr> <td colspan="5">FRIABLE</td> <td colspan="5">RUBBING WITH FINGER FREES NUMEROUS GRAINS; GENTLE BLOW BY HAMMER DISINTEGRATES SAMPLE.</td> </tr> <tr> <td colspan="5">MODERATELY INDURATED</td> <td colspan="5">GRAINS CAN BE SEPARATED FROM SAMPLE WITH STEEL PROBE; BREAKS EASILY WHEN HIT WITH HAMMER.</td> </tr> <tr> <td colspan="5">INDURATED</td> <td colspan="5">GRAINS ARE DIFFICULT TO SEPARATE WITH STEEL PROBE; DIFFICULT TO BREAK WITH HAMMER.</td> </tr> <tr> <td colspan="5">EXTREMELY INDURATED</td> <td colspan="5">SHARP HAMMER BLOWS REQUIRED TO BREAK SAMPLE; SAMPLE BREAKS ACROSS GRAINS.</td> </tr> </table>										INDURATION										FOR SEDIMENTARY ROCKS, INDURATION IS THE HARDENING OF MATERIAL BY CEMENTING, HEAT, PRESSURE, ETC.										FRIABLE					RUBBING WITH FINGER FREES NUMEROUS GRAINS; GENTLE BLOW BY HAMMER DISINTEGRATES SAMPLE.					MODERATELY INDURATED					GRAINS CAN BE SEPARATED FROM SAMPLE WITH STEEL PROBE; BREAKS EASILY WHEN HIT WITH HAMMER.					INDURATED					GRAINS ARE DIFFICULT TO SEPARATE WITH STEEL PROBE; DIFFICULT TO BREAK WITH HAMMER.					EXTREMELY INDURATED					SHARP HAMMER BLOWS REQUIRED TO BREAK SAMPLE; SAMPLE BREAKS ACROSS GRAINS.					<table border="1"> <tr> <th colspan="10">BENCH MARK: ELEVATIONS BASED OFF R5516_Is.tin.tin FILE DATED 11/26/2014.</th> </tr> <tr> <td colspan="5">ELEVATION:</td> <td colspan="5">FEET</td> </tr> </table>										BENCH MARK: ELEVATIONS BASED OFF R5516_Is.tin.tin FILE DATED 11/26/2014.										ELEVATION:					FEET																																																																																																																																																																																																																																																																																																																																																																																																																																																																																																																																																																																																																
INDURATION																																																																																																																																																																																																																																																																																																																																																																																																																																																																																																																																																																																																																																																																																																															
FOR SEDIMENTARY ROCKS, INDURATION IS THE HARDENING OF MATERIAL BY CEMENTING, HEAT, PRESSURE, ETC.																																																																																																																																																																																																																																																																																																																																																																																																																																																																																																																																																																																																																																																																																																															
FRIABLE					RUBBING WITH FINGER FREES NUMEROUS GRAINS; GENTLE BLOW BY HAMMER DISINTEGRATES SAMPLE.																																																																																																																																																																																																																																																																																																																																																																																																																																																																																																																																																																																																																																																																																																										
MODERATELY INDURATED					GRAINS CAN BE SEPARATED FROM SAMPLE WITH STEEL PROBE; BREAKS EASILY WHEN HIT WITH HAMMER.																																																																																																																																																																																																																																																																																																																																																																																																																																																																																																																																																																																																																																																																																																										
INDURATED					GRAINS ARE DIFFICULT TO SEPARATE WITH STEEL PROBE; DIFFICULT TO BREAK WITH HAMMER.																																																																																																																																																																																																																																																																																																																																																																																																																																																																																																																																																																																																																																																																																																										
EXTREMELY INDURATED					SHARP HAMMER BLOWS REQUIRED TO BREAK SAMPLE; SAMPLE BREAKS ACROSS GRAINS.																																																																																																																																																																																																																																																																																																																																																																																																																																																																																																																																																																																																																																																																																																										
BENCH MARK: ELEVATIONS BASED OFF R5516_Is.tin.tin FILE DATED 11/26/2014.																																																																																																																																																																																																																																																																																																																																																																																																																																																																																																																																																																																																																																																																																																															
ELEVATION:					FEET																																																																																																																																																																																																																																																																																																																																																																																																																																																																																																																																																																																																																																																																																																										
<table border="1"> <tr> <th colspan="10">COLOR</th> </tr> <tr> <td colspan="10">DESCRIPTORS MAY INCLUDE COLOR OR COLOR COMBINATIONS (TAN, RED, YELLOW-BROWN, BLUE-GRAY). MODIFIERS SUCH AS LIGHT, DARK, STREAKED, ETC. ARE USED TO DESCRIBE APPEARANCE.</td> </tr> </table>										COLOR										DESCRIPTORS MAY INCLUDE COLOR OR COLOR COMBINATIONS (TAN, RED, YELLOW-BROWN, BLUE-GRAY). MODIFIERS SUCH AS LIGHT, DARK, STREAKED, ETC. ARE USED TO DESCRIBE APPEARANCE.										<table border="1"> <tr> <th colspan="10">NOTES:</th> </tr> <tr> <td colspan="10">ADDITIONAL ABBREVIATIONS:</td> </tr> <tr> <td colspan="10">FIAD - FILLED IMMEDIATELY AFTER DRILLING</td> </tr> <tr> <td colspan="10">HAR - HAND AUGER REFUSAL</td> </tr> <tr> <td colspan="10">CV - BORING CAVE-IN</td> </tr> </table>										NOTES:										ADDITIONAL ABBREVIATIONS:										FIAD - FILLED IMMEDIATELY AFTER DRILLING										HAR - HAND AUGER REFUSAL										CV - BORING CAVE-IN																																																																																																																																																																																																																																																																																																																																																																																																																																																																																																																																																																																																																															
COLOR																																																																																																																																																																																																																																																																																																																																																																																																																																																																																																																																																																																																																																																																																																															
DESCRIPTORS MAY INCLUDE COLOR OR COLOR COMBINATIONS (TAN, RED, YELLOW-BROWN, BLUE-GRAY). MODIFIERS SUCH AS LIGHT, DARK, STREAKED, ETC. ARE USED TO DESCRIBE APPEARANCE.																																																																																																																																																																																																																																																																																																																																																																																																																																																																																																																																																																																																																																																																																																															
NOTES:																																																																																																																																																																																																																																																																																																																																																																																																																																																																																																																																																																																																																																																																																																															
ADDITIONAL ABBREVIATIONS:																																																																																																																																																																																																																																																																																																																																																																																																																																																																																																																																																																																																																																																																																																															
FIAD - FILLED IMMEDIATELY AFTER DRILLING																																																																																																																																																																																																																																																																																																																																																																																																																																																																																																																																																																																																																																																																																																															
HAR - HAND AUGER REFUSAL																																																																																																																																																																																																																																																																																																																																																																																																																																																																																																																																																																																																																																																																																																															
CV - BORING CAVE-IN																																																																																																																																																																																																																																																																																																																																																																																																																																																																																																																																																																																																																																																																																																															

See Sheet 1A For Index of Sheets
See Sheet 1B For Conventional Symbols



STATE OF NORTH CAROLINA
DIVISION OF HIGHWAYS
CRAVEN COUNTY

LOCATION: INTERCHANGE FROM US 70 TO SLOCUM ROAD AT CHERRY POINT MILITARY BASE

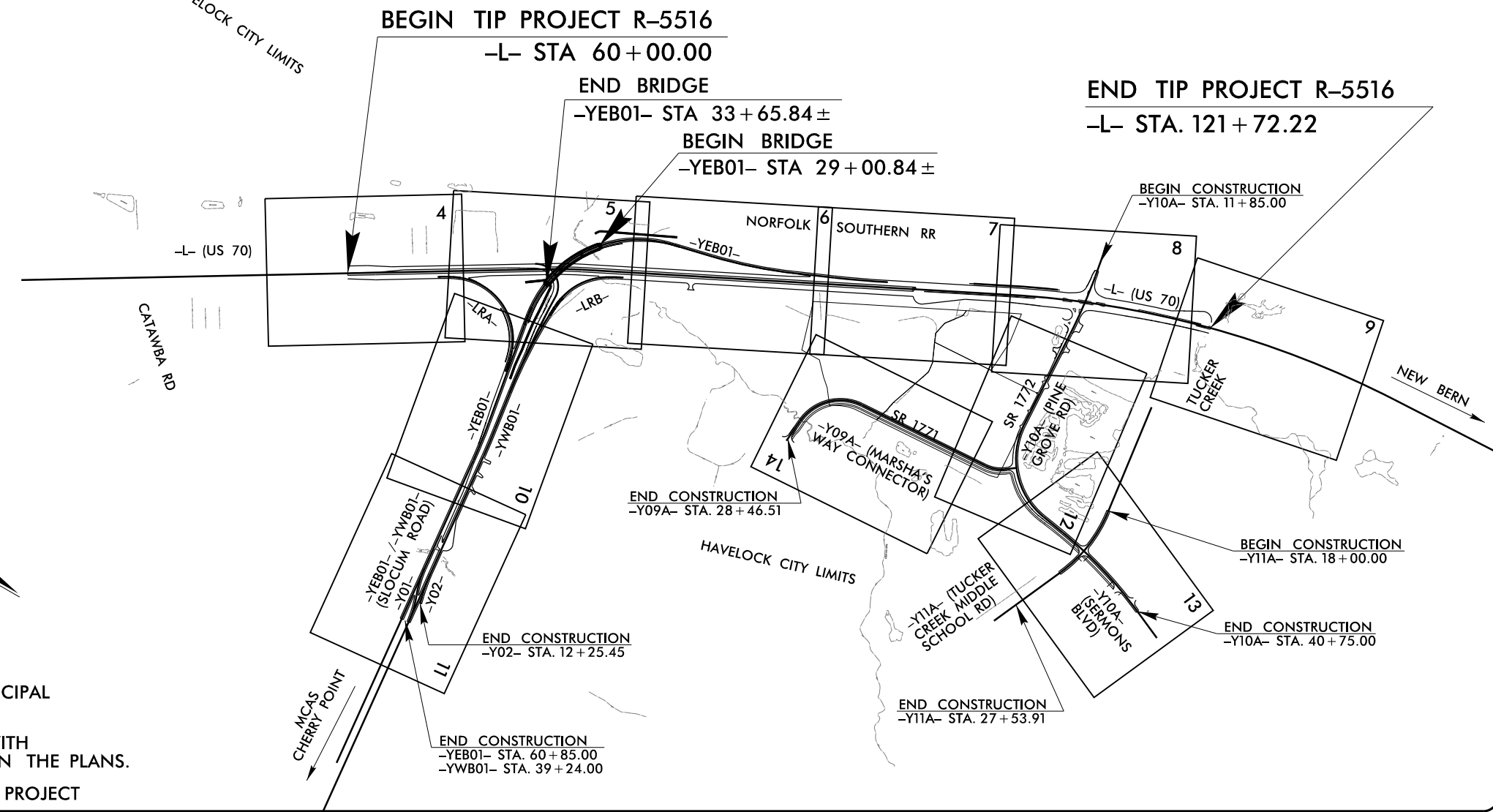
TYPE OF WORK: GRADING, PAVING, DRAINAGE, CULVERT, STRUCTURE, AND SIGNALS

STATE	STATE PROJECT REFERENCE NO.	SHEET NO.	TOTAL SHEETS
N.C.	R-5516	3	135
STATE PROJ. NO.	F.A. PROJ. NO.	DESCRIPTION	
45492.1.1	NHS-0070(154)	P.E.	
45492.2.1	NHS-0070(154)	RW & UTIL.	

PRELIMINARY PLANS
DO NOT USE FOR CONSTRUCTION

TIP PROJECT: R-5516

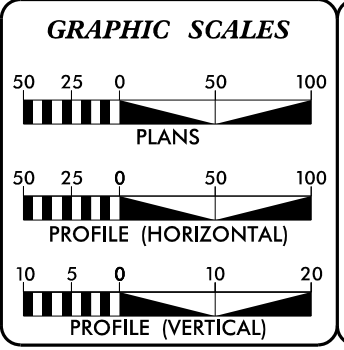
CONTRACT:



PORTIONS OF THIS PROJECT ARE WITHIN THE MUNICIPAL BOUNDARY OF THE CITY OF HAVELOCK.

THIS IS A PARTIAL CONTROLLED-ACCESS PROJECT WITH ACCESS BEING LIMITED TO POINTS AS SHOWN ON THE PLANS.

METHOD "III" CLEARING SHALL BE USED ON THIS PROJECT



DESIGN DATA

ADT 2017 =	32,900
ADT 2040 =	38,100
K =	10 %
D =	70 %
T =	12 % *
V =	60 MPH
* TTST 2 %	DUAL 10%
FUNC CLASS =	PRINCIPAL ARTERIAL STATEWIDE TIER

PROJECT LENGTH

LENGTH ROADWAY TIP PROJECT R-5516 =	1.169 MILES
LENGTH STRUCTURE TIP PROJECT R-5516 =	0.000 MILES
TOTAL LENGTH TIP PROJECT R-5516 =	1.169 MILES

Prepared in the Office of:

AECOM
2012 STANDARD SPECIFICATIONS

RIGHT OF WAY DATE:
June 30, 2015

LETTING DATE:
June 20, 2017

NC FIRM LICENSE No: F-0342
 701 Corporate Center Drive, Suite 475
 Raleigh, NC 27607
 (919) 854-6200 - (919) 854-6259 (FAX)


LEN HILL, PE
PROJECT ENGINEER
TOM HILDEBRAND, PE
PROJECT DESIGN ENGINEER
GARY LOVERING, PE
PROJECT ENGINEER
NCDOT ROADWAY DESIGN

HYDRAULICS ENGINEER

SIGNATURE: _____ P.E.

ROADWAY DESIGN ENGINEER

SIGNATURE: _____ P.E.



USER: Stephen_Crockett
 DATE: 5/14/2016
 TIME: 10:27:44 AM
 DWN: P:\Users\Stephen_Crockett\Projects\MC007\6039720_1206289860_R-5516_Craven\40_Deliverables\5516_GED_ROW\MCADD_GED\TECH\PlanProj\5516_rdg_1.dwg



AECOM – North Carolina
1600 Perimeter Park Drive, Suite 400
Morrisville, NC 27560
Tel: 919-461-1100
Fax: 919-461-1415

Areas of Special Geotechnical Interest

July 14, 2016

STATE PROJECT: 45492.1.1 (R-5516)
F.A. PROJECT: NHS-0070 (154)
COUNTY: Craven

DESCRIPTION: Interchange from US 70 to Slocum Rd at Cherry Point Military Base

SUBJECT: Geotechnical Report –Inventory

Project Description

The project consists of the construction of a new flyover interchange at the intersection of US 70 and Slocum Rd at Cherry Point Military Base in Havelock, NC and associated roadway construction involving the widening of US 70 and two new roadway alignments connecting nearby residential areas to US 70. The project begins at US 70 near Slocum Rd and extends approximately 6,200 feet northwest to Tucker Creek, and approximately 2,700 feet east along Slocum Rd in Craven County. The existing US 70 within the project limits consists of a divided four-lane asphalt paved section. The proposed facility consists of a three span bridge crossing US 70 and extending along Slocum Rd to the Cherry Point MCAS Base gate entrance and two new alignments consisting of two-lane paved sections connecting surrounding residential neighborhoods to US 70.

A geotechnical investigation was conducted between December of 2014 and April of 2015. Borings were advanced utilizing an ATV mounted Diedrich D-25 and a trailer mounted CME 45-C drill machines with automatic hammers or by hand auger. Standard Penetration Tests were performed at selected locations and additional borings were advanced using hand augers. Representative soil samples were collected for visual classification in the field and selected samples were submitted for laboratory analysis. The following alignments were investigated.

<u>Line</u>	<u>Station(±)</u>
-L-	60+00 to 121+72
-LRA-	10+00 to 20+30
-LRB-	10+00 to 22+58
-YEB01-	8+09 to 59+74
-YWB01-	10+00 to 38+75
-Y09A-	10+00 to 28+73
-Y10A-	11+85 to 40+75
-Y11A-	18+00 to 23+70

- 1) Clay Soils: Clay soils were encountered on the project at the following intervals.

<u>Line</u>	<u>Stations (±)</u>	<u>Offsets</u>
-L-	60+00 to 77+10	LT to RT
-L-	78+40 to 115+50	LT to RT
-L-	117+65 to 121+72	LT to RT
-LRA-	10+00 to 20+30	LT to RT
-LRB-	10+00 to 11+35	LT to RT
-LRB-	12+30 to 22+58	LT to RT
-YEB01-	8+09 to 16+90	LT to RT
-YEB01-	18+40 to 59+74	LT to RT
-YWB01-	10+00 to 23+05	LT to RT
-YWB01-	25+10 to 32+70	LT to RT
-YWB01-	33+65 to 38+75	LT to RT
-Y09A-	10+00 to 19+30	LT to RT
-Y09A-	24+55 to 25+50	LT to RT
-Y09A-	27+30 to 27+90	LT to RT
-Y10A-	10+00 to 40+75	LT to RT
-Y11A-	18+00 to 23+70	LT to RT

- 2) Loose/Soft Soils: Soils with "soft" or "very loose" densities (N-value < 4) were encountered on the project and may impact subgrade or embankment construction. These soils were found at the following locations:

<u>Line</u>	<u>Stations (±)</u>	<u>Offsets (ft)</u>
-L-	76+90 to 83+00	55 RT to 150 RT
-L-	92+00 to 94+00	50 LT to 110 LT
-L-	100+75 to 101+75	90 RT to 130 RT
-L-	102+75 to 105+00	65 RT to 110 RT
-L-	109+00 to 110+50	55 RT to 115 RT
-L-	111+25 to 113+00	85 LT to 110 RT
-L-	118+75 to 121+50	65 LT to 115 LT
-LRA-	14+00 to 15+50	70 LT to 60 RT
-YEB01-	15+00 to 18+50	50 LT to 60 RT
-YWB01-	33+00 to 34+25	35 RT to 75 RT
-Y09A-	12+50 to 13+50	50 LT to 30 RT
-Y09A-	19+75 to 21+25	75 LT to 55 RT.
-Y09A-	26+25 to 27+50	90 LT to 55 RT

- 3) **Organic Soils:** The following areas on the project contained organic matter and wood debris (>5%).

<u>Line</u>	<u>Stations (±)</u>	<u>Offsets</u>
-L-	119+50 to 121+50	70 LT to 150 LT
-Y09A-	19+80 to 20+85	LT to 60 RT
-Y09A-	26+35 to 27+30	LT to RT

- 4) **Artificial Fill:** Several areas of artificial fill are present throughout the project corridor and are related to soil driveways and an abandoned railway embankment. An abandoned construction and demolition landfill is present on alignment -Y10A- from stations 26+20 to 34+65.

<u>Line</u>	<u>Stations (±)</u>	<u>Offsets</u>
-L-	76+90 to 78+60	55 RT to 150 RT
-YEB01-	39+45 to 59+75	20 LT to 6 RT
-Y10A-	26+20 to 34+65	70 LT to 150 RT
-Y11A-	20+30 to 23+70	10 LT to 80 RT

- 5) **Groundwater:** All alignments within the project exhibit a high water table, seasonal high ground water or the potential for groundwater related construction problems:

within a berm adjacent to -Y11A-. These soils consisted of brown, orange, and gray, very soft to stiff, sandy clay (A-6) and gray, orange, and brown, very loose to medium dense, silty and clayey sand (A-2-4, A-2-6).

Alluvial deposits are located within the floodplain of Tucker Creek and Sandy Run and consist of gray and black, very soft to soft sandy clay (A-6), and gray, brown, and orange, very loose to loose, silty and clayey sand (A-2-4, A-2-6). Organic soils were encountered within some of the alluvial deposits and consisted of gray and black, very soft to soft, sandy clay (A-6) with little organic matter, brown, very loose to loose, moderately organic clayey sand (A-2-6), and black, very soft, muck. Organic content ranged from 6.3 to 43.0 percent.

Coastal Plain soils were encountered throughout the project. These soils consist primarily of brown and gray, sandy clay (A-6, A-7) with Liquid Limit ranging from 24 to 45 and Plasticity Index ranging from 11 to 29, to brown and gray, very loose to dense, silty and clayey sand (A-1-b, A-2-4, A-2-6).

Rock Properties

Coastal Plain Sedimentary rock in the form of sandy limestone was encountered during the roadway investigation at elevations ranging from -32.7 to -74.4 feet.

Ground Water

Groundwater was encountered in the majority borings and ranges in elevation from 2.1 to 27.2 feet. Groundwater may fluctuate with seasonal precipitation.

Physiography and Geology

The project is located in the Coastal Plain Physiographic Province. Land use along the project corridor consists of residential, commercial businesses, military property, and woods. Geologically, the project is located within the Duplin Formation (Tpy). Tucker Creek, Sandy Run and a few ditches drain the project towards the east and northeast into Slocum Creek.

Soil Properties

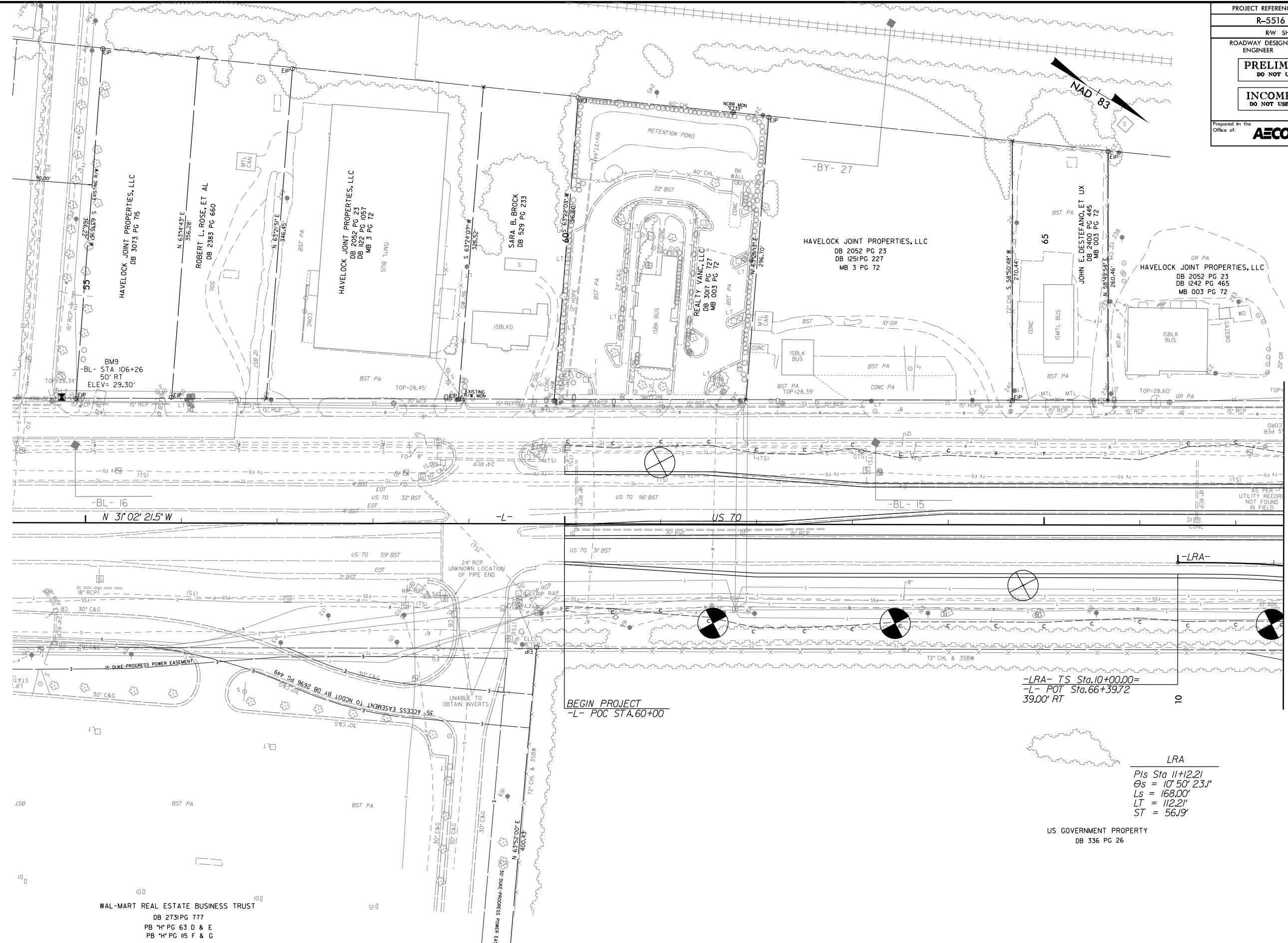
Soils encountered at the project site include roadway embankment, artificial fill, alluvial, and coastal plain materials.

Roadway Embankment soils are present along the existing US-70, Slocum Rd, Old US 70, and Sermons Blvd. These soils consist of brown and gray, soft to stiff, sandy clay (A-6) and orange, gray, and brown, very loose to loose, clayey sand (A-2-6).

Artificial fill materials were encountered adjacent to the existing US-70, along an abandoned railroad easement adjacent to Slocum Rd, within the construction and demolition landfill located along -Y10A-, and

Prepared by,

Stephen Crockett, EI
Geotechnical Professional



REVISIONS

MATCHLINE -L- STA 67 + 50.00
SEE PLAN SHEET 5

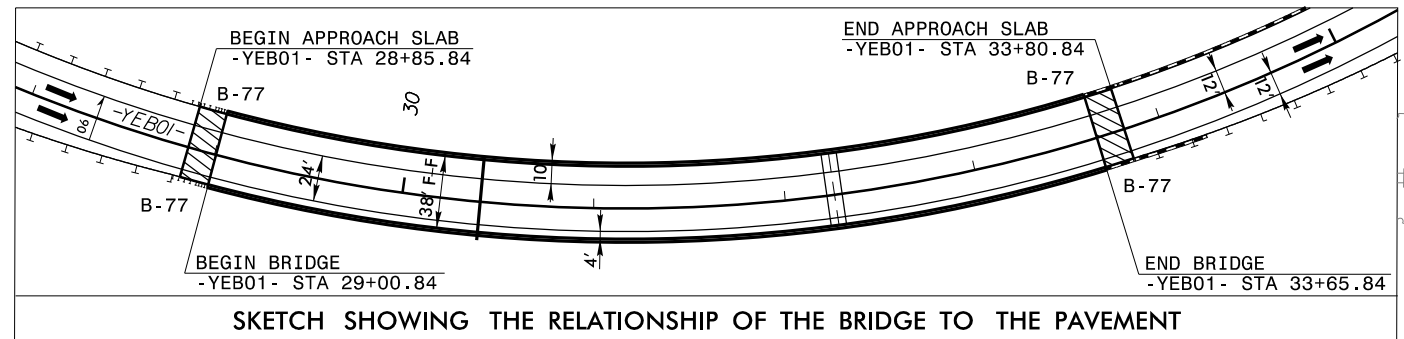
USER: Stephen.Crockett
 DATE: 5/4/2016
 TIME: 12:09:53 PM
 DOW: P:\Users\MC07\6039720_121628986\I-5516_CrownM4D_Development\5516_GED_RMW\CADD_GED\TECH\Plan\I-5516_GED_Inv_04.dwg
 B.17/99

-LRA- TS Sta.10+00.00=
 -L- POT Sta.66+39.72
 39.00' RT

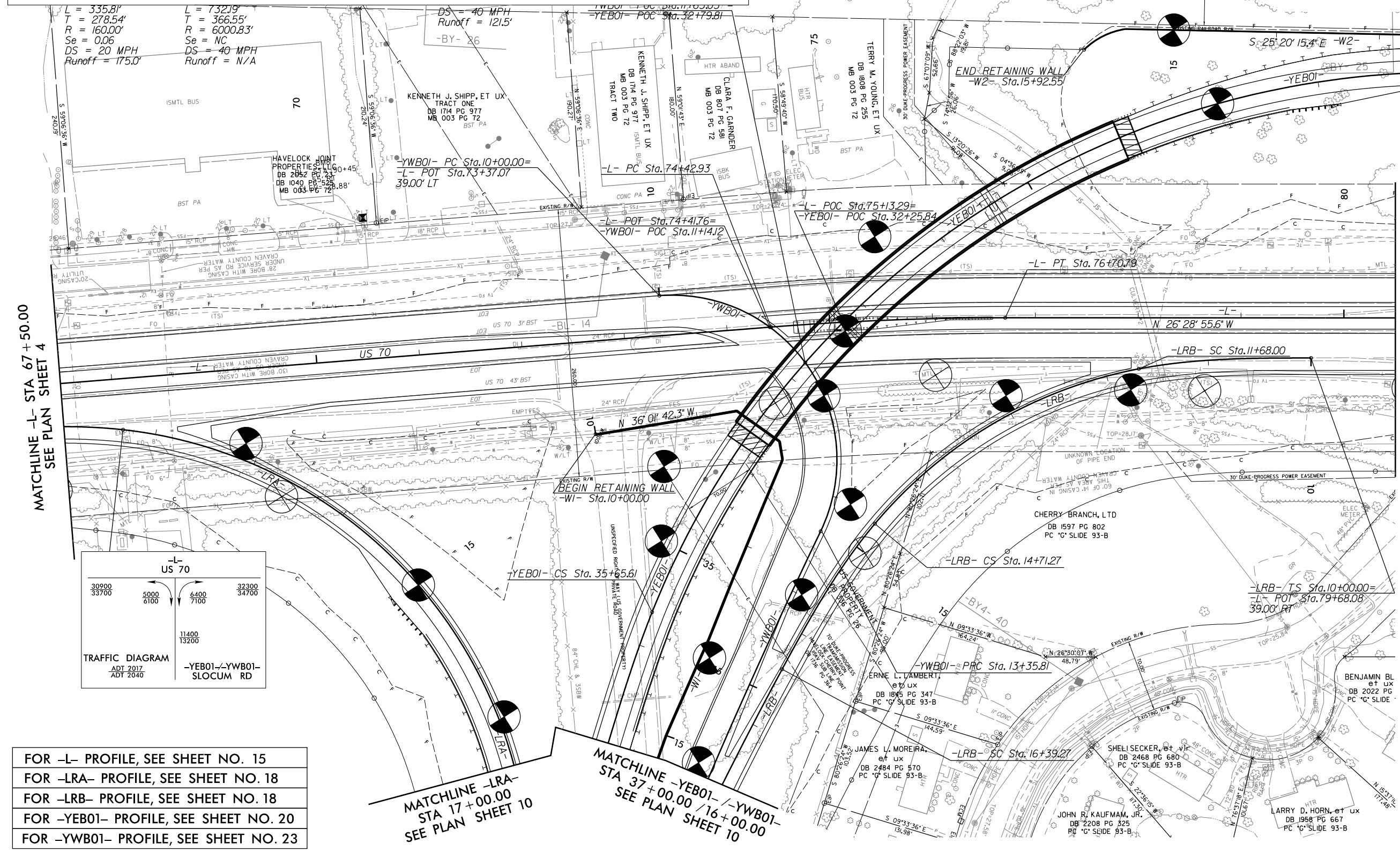
LRA
 PIs Sta 11+12.21
 Os = 10' 50" 23.1"
 Ls = 168.00'
 LT = 112.21'
 ST = 56.19'

US GOVERNMENT PROPERTY
 DB 336 PG 26

FOR -L- PROFILE, SEE SHEET NO. 15-17
 FOR -LRA- PROFILE, SEE SHEET NO. 18



-YEB01-
 $PI Sta 31+10.10$ $PIs Sta 36+13.64$
 $\Delta = 76^{\circ}29'46.8\" (LT)$ $\Theta s = 4^{\circ}57'08.4\"$
 $D = 6^{\circ}52'41.7\"$ $Ls = 144.00'$
 $L = 1112.15'$ $LT = 96.04'$
 $T = 656.64'$ $ST = 48.03'$
 $R = 833.00'$
 $Se = 0.06$
 $DS = 50-MPH$
 $Runoff = 144.0'$



$L = 335.81'$ $L = 732.19'$
 $T = 278.54'$ $T = 366.55'$
 $R = 160.00'$ $R = 6000.83'$
 $Se = 0.06$ $Se = NC$
 $DS = 20 MPH$ $DS = 40 MPH$
 $Runoff = 175.0'$ $Runoff = N/A$

MATCHLINE -L- STA 67 + 50.00
SEE PLAN SHEET 4

MATCHLINE -YEB01-
STA 26 + 00.00
SEE PLAN SHEET 6

MATCHLINE -L- STA 80 + 50.00
SEE PLAN SHEET 6

-L- US 70			
30900	5000	6400	32300
33700	6100	7100	34700
11400 13200			
TRAFFIC DIAGRAM			
ADT 2017 ADT 2040			
-YEB01-/-YWB01- SLOCUM RD			

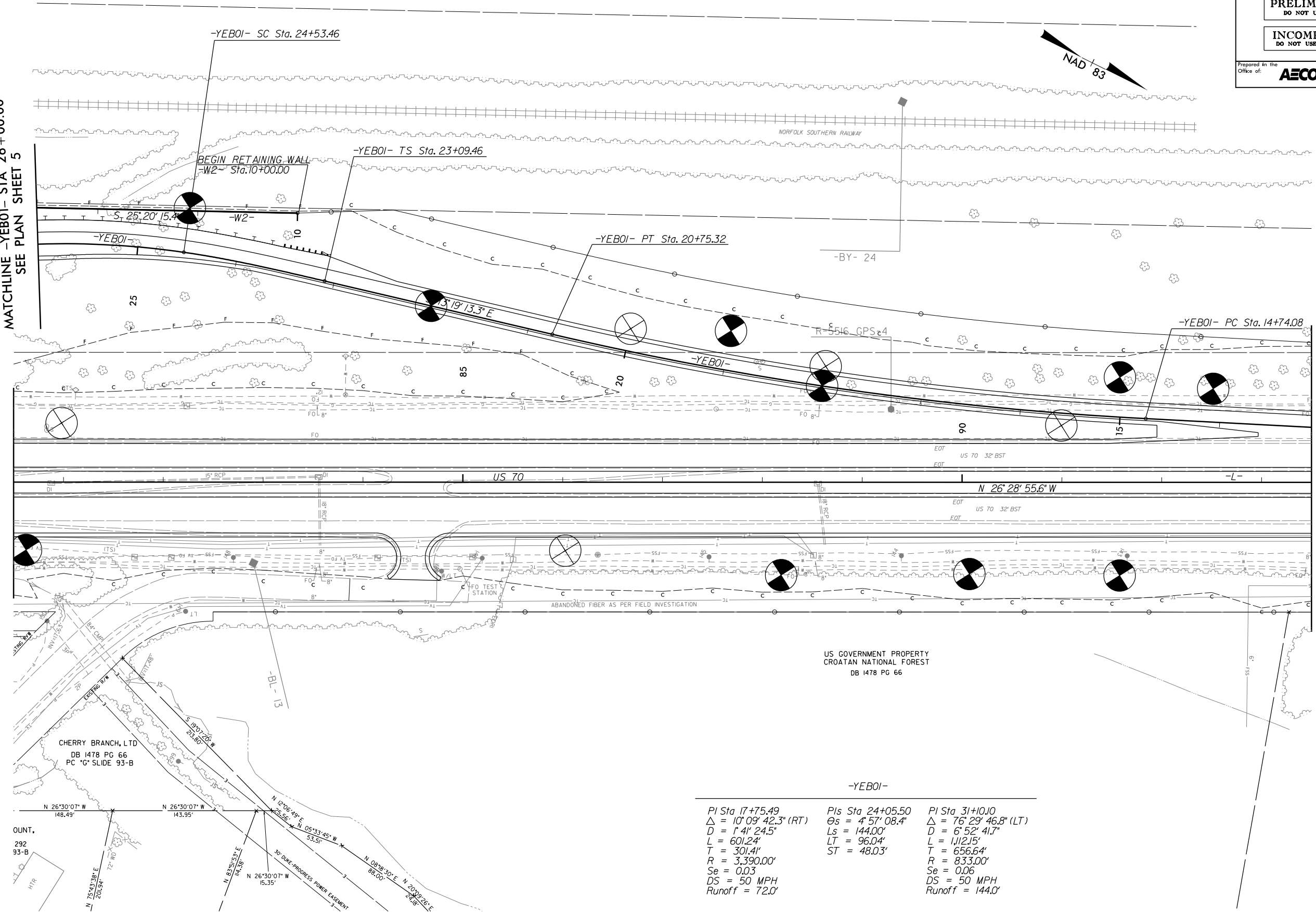
- FOR -L- PROFILE, SEE SHEET NO. 15
- FOR -LRA- PROFILE, SEE SHEET NO. 18
- FOR -LRB- PROFILE, SEE SHEET NO. 18
- FOR -YEB01- PROFILE, SEE SHEET NO. 20
- FOR -YWB01- PROFILE, SEE SHEET NO. 23

MATCHLINE -LRA-
STA 17 + 00.00
SEE PLAN SHEET 10

MATCHLINE -YEB01-/-YWB01-
STA 37 + 00.00 / 16 + 00.00
SEE PLAN SHEET 10

REVISIONS

USER: Stephen_Crockett
 DATE: 5/4/2016
 TIME: 12:09:02 PM
 D:\Users\Stephen_Crockett\Documents\Projects\5516_R-5516_Crownhead_Dev\Drawings\5516_GED_RWC\ADD_GED\TECH\Plan\Prv\5516_GED_Plan_05.dwg
 B.17/99



MATCHLINE -YEB01- STA 26+00.00
SEE PLAN SHEET 5

MATCHLINE -L- STA 80+50.00
SEE PLAN SHEET 5

MATCHLINE -L- / -YEB01-
STA 93+50.00 / 13+07.88
SEE PLAN SHEET 7

-YEB01-		
PI Sta 17+75.49	PIs Sta 24+05.50	PI Sta 31+10.10
$\Delta = 10^{\circ}09'42.3"$ (RT)	$\Theta_s = 4^{\circ}57'08.4"$	$\Delta = 76^{\circ}29'46.8"$ (LT)
D = 1'41'24.5"	Ls = 144.00'	D = 6'52'41.7"
L = 601.24'	LT = 96.04'	L = 1,112.15'
T = 301.41'	ST = 48.03'	T = 656.64'
R = 3,390.00'		R = 833.00'
Se = 0.03		Se = 0.06
DS = 50 MPH		DS = 50 MPH
Runoff = 72.0'		Runoff = 144.0'

FOR -L- PROFILE, SEE SHEET NOS. 15 & 16
FOR -YEB01- PROFILE, SEE SHEET NOS. 19 & 20

REVISIONS

USER: Stephen_Crocket
 DATE: 5/4/2016
 TIME: 12:09:10 PM
 DWN: P:\Users\MC076639720\Drawings\5516_GED\TECH\Plan\5516_GED.rvt_06.dgn

8/17/99

PROJECT REFERENCE NO.	SHEET NO.
R-5516	7
RW SHEET NO.	
ROADWAY DESIGN ENGINEER	HYDRAULICS ENGINEER
PRELIMINARY PLANS	
DO NOT USE FOR CONSTRUCTION	
INCOMPLETE PLANS	
DO NOT USE FOR R/W ACQUISITION	
Prepared in the Office of:	NC FIRM LICENSE No. F-0342 701 Corporate Center Drive, Suite 475 Raleigh, NC 27607 (919) 854-6200 • (919) 854-6259 (FAX)

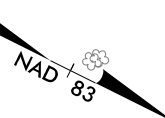
8.17/99

-YEB01-
 PI Sta 10+00.08
 $\Delta = 3' 00'' 00.0''$ (RT)
 $D = 0' 47'' 05.5''$
 $L = 382.23'$
 $T = 191.6'$
 $R = 7,300.00'$
 $Se = 0.06$
 $DS = 50$ MPH
 Runoff = 60.0'

US GOVERNMENT PROPERTY
 CROATAN NATIONAL FOREST

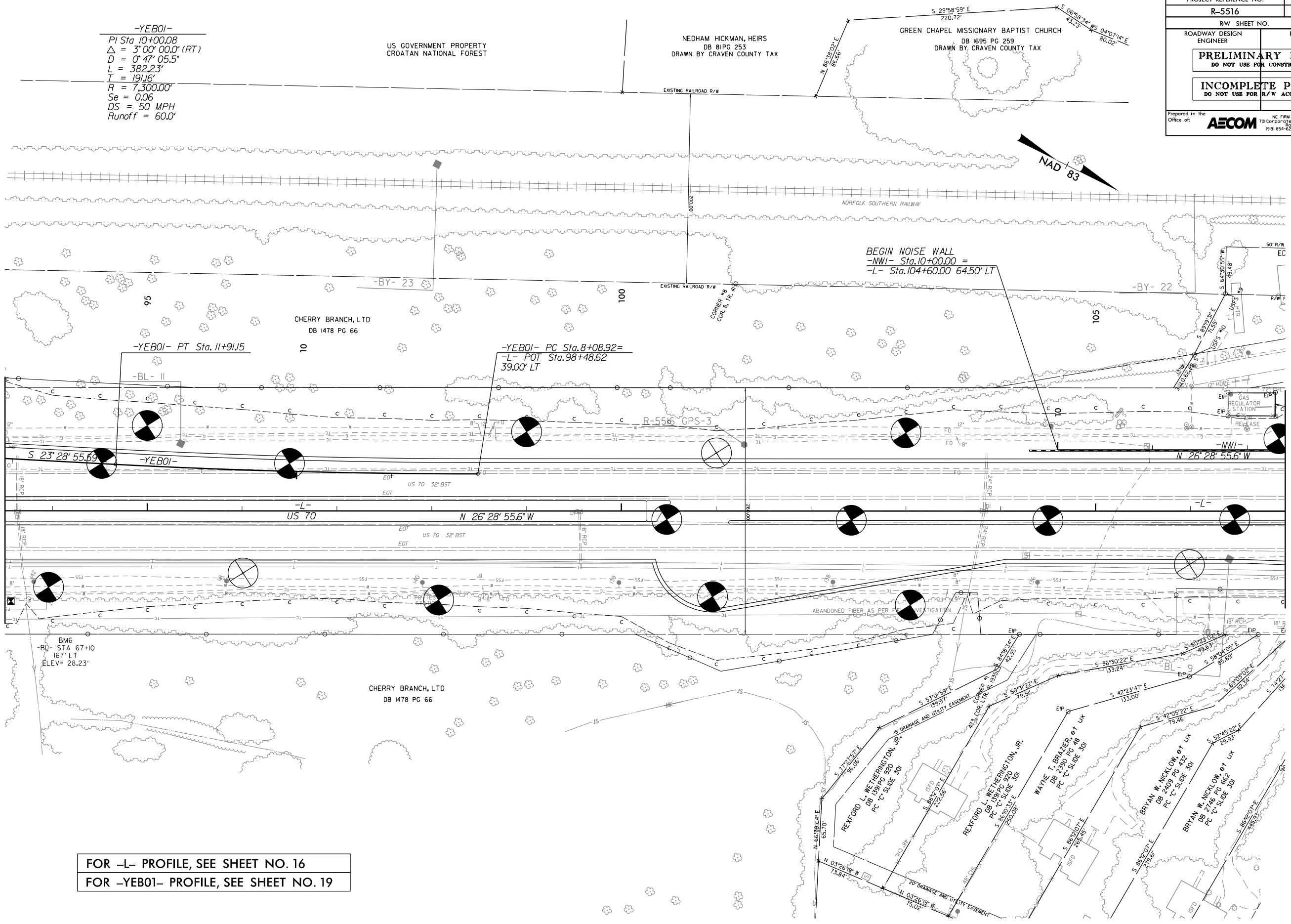
NEDHAM HICKMAN, HEIRS
 DB 81 PG 253
 DRAWN BY CRAVEN COUNTY TAX

GREEN CHAPEL MISSIONARY BAPTIST CHURCH
 DB 1695 PG 259
 DRAWN BY CRAVEN COUNTY TAX



MATCHLINE -L- /-YEB01-
 STA 93+50.00 / STA 13+07.88
 SEE PLAN SHEET 6

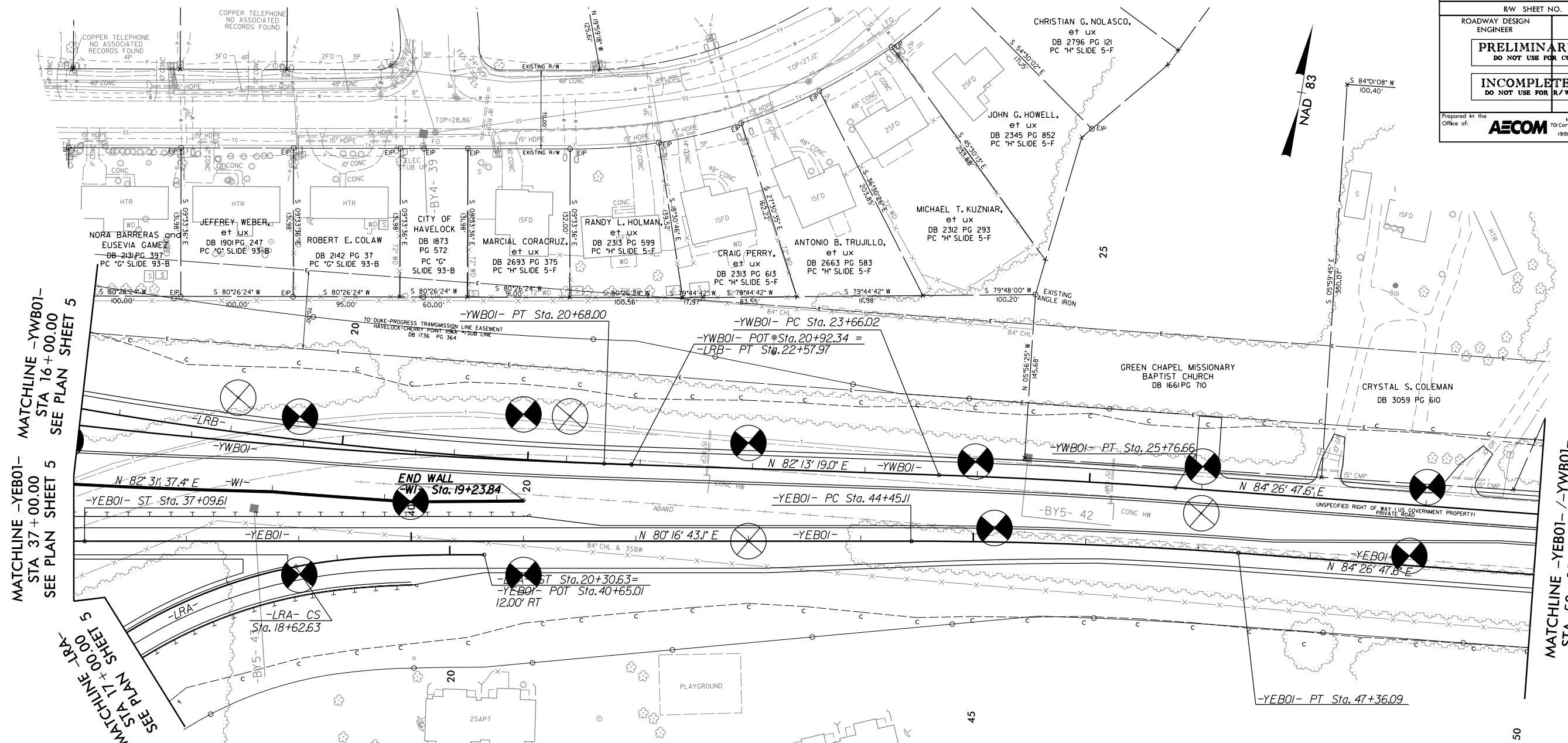
MATCHLINE -L- STA 107+00.00
 SEE PLAN SHEET 8



FOR -L- PROFILE, SEE SHEET NO. 16
 FOR -YEB01- PROFILE, SEE SHEET NO. 19

REVISIONS

USER: Stephen_Crockett
 DATE: 5/4/2016
 TIME: 12:09:15 PM
 DWN: P:\Users\MCDOT\60339720_121628986\1-R-5516_Craven\4D_Deliverables\5516_GED_R\5516_GED.rvt.dgn



MATCHLINE -YWB01- STA 16+00.00 SEE PLAN SHEET 5

MATCHLINE -YEB01- STA 37+00.00 SEE PLAN SHEET 5

MATCHLINE -LRA- STA 17+00.00 SEE PLAN SHEET 5

MATCHLINE -YWB01- STA 50+00.00 / 29+00.00 SEE PLAN SHEET 11

-LRA-		-LRB-	
PI Sta 16+09.21	PI Sta 19+18.82	PI Sta 19+49.36	
$\Delta = 89^{\circ} 38' 18.4''$ (RT)	$\Delta = 10^{\circ} 50' 23.1''$	$\Delta = 9^{\circ} 40' 46.0''$ (LT)	
D = 12' 54' 16.0"	Ls = 168.00'	D = 1' 33' 52.1"	
L = 694.63'	LT = 112.21'	L = 618.70'	
T = 441.21'	ST = 56.19'	T = 310.09'	
R = 444.00'		R = 3,662.29'	
Se = 0.08		Se = RC	
DS = 40 MPH		DS = 40 MPH	
Runoff = 168.0'		Runoff = 121.5'	

-YEB01-	
PI Sta 36+13.64	PI Sta 45+90.66
$\Delta = 4^{\circ} 57' 08.4''$	$\Delta = 4^{\circ} 10' 04.6''$ (RT)
Ls = 144.00'	D = 1' 25' 56.6"
LT = 96.04'	L = 290.98'
ST = 48.03'	T = 145.55'
	R = 4,000.00'
	Se = RC
	DS = 40 MPH
	Runoff = 144.0'
-YWB01-	
PI Sta 17+02.36	PI Sta 24+71.35
$\Delta = 6^{\circ} 59' 27.5''$ (LT)	$\Delta = 2^{\circ} 13' 28.6''$ (RT)
D = 0' 57' 17.3"	D = 1' 03' 22.1"
L = 732.19'	L = 210.64'
T = 366.55'	T = 105.33'
R = 6,000.83'	R = 5,425.00'
Se = NC	Se = NC
DS = 40 MPH	DS = 40 MPH
Runoff = N/A	Runoff = N/A

FOR -LRA- PROFILE, SEE SHEET NO. 18

FOR -YEB01- PROFILE, SEE SHEET NOS. 20 & 21

FOR -YWB01- PROFILE, SEE SHEET NO. 23

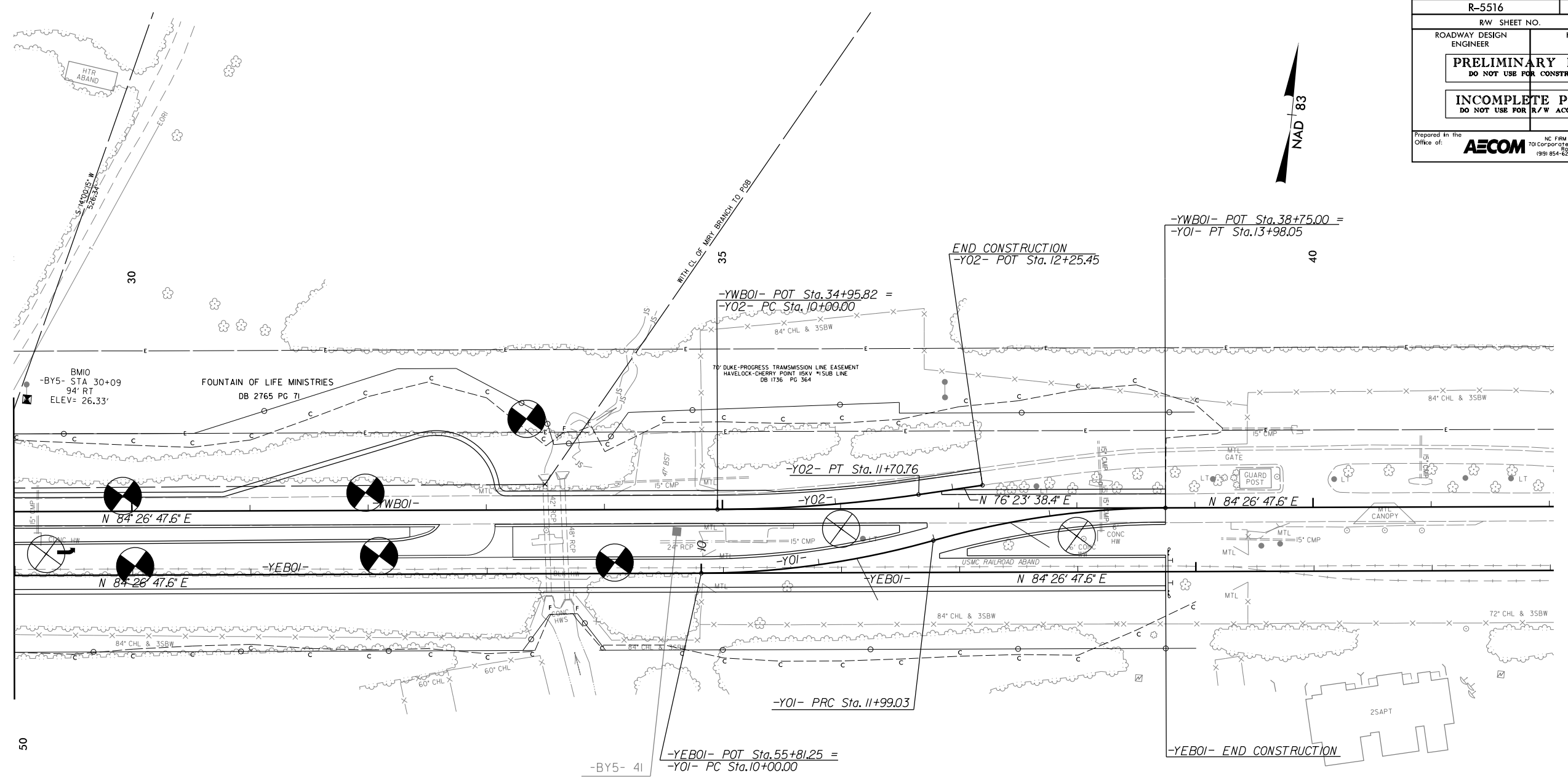
REVISIONS

USER: Stephen_Crockett
DATE: 5/4/2016
TIME: 12:09:35 PM
DWG: P:\Users\Stephen_Crockett\Projects\5516_GED_R-5516_CrownM40_Deliverables\5516_GED_R-5516_CrownM40_GED_TechPlan\5516_GED_T-10.dgn

B.17/99



MATCHLINE -YEB01- / -YWBO1-
 STA 50+00.00 / 29+00.00
 SEE PLAN SHEET 10



-Y01-		-Y02-
PI Sta 11+00.14	PI Sta 12+99.16	PI Sta 10+85.52
$\Delta = 15' 38' 32.9''$ (LT)	$\Delta = 15' 38' 32.9''$ (RT)	$\Delta = 8' 03' 09.2''$ (LT)
$D = 7' 51' 34.2''$	$D = 7' 51' 34.2''$	$D = 4' 42' 56.5''$
$L = 199.03'$	$L = 199.03'$	$L = 170.76'$
$T = 100.14'$	$T = 100.14'$	$T = 85.52'$
$R = 729.00'$	$R = 729.00'$	$R = 1,215.00'$
$Se = \text{VARIES}$	$Se = \text{VARIES}$	$Se = \text{RC}$
$DS = 40 \text{ MPH}$	$DS = 40 \text{ MPH}$	$DS = 40 \text{ MPH}$
$\text{Runoff} = 84.0'$	$\text{Runoff} = 84.0'$	

FOR -YEB01- PROFILE, SEE SHEET NOS. 21 & 22
 FOR -YWB01- PROFILE, SEE SHEET NO. 23

REVISIONS

USER: Stephen_Crockett
 DATE: 5/4/2016
 TIME: 12:09:41 PM
 DWN: P:\Users\Stephen_Crockett\Projects\5516\5516_GED\TECH\Plan\Plan\5516_GED.dwg

8.17/99

PROJECT REFERENCE NO.	SHEET NO.
R-5516	12
RW SHEET NO.	
ROADWAY DESIGN ENGINEER	HYDRAULICS ENGINEER
PRELIMINARY PLANS DO NOT USE FOR CONSTRUCTION	
INCOMPLETE PLANS DO NOT USE FOR R/W ACQUISITION	
Prepared in the Office of:	NC FIRM LICENSE No. F-0342 701 Corporate Center Drive, Suite 475 Raleigh, NC 27607 (919) 854-6200 • (919) 854-6259(FAX)
AECOM	

8.17.99

REVISIONS

MATCHLINE -Y10A- STA 18+00.00
SEE PLAN SHEET 8

-Y10A-
 PI Sta 28+29.17
 $\Delta = 77^{\circ} 38' 38.6" (LT)$
 $D = 10^{\circ} 44' 58.8"$
 $L = 722.29'$
 $T = 428.88'$
 $R = 533.00'$
 $Se = 0.060$
 $DS = 40 MPH$
 $Runoff = 126.0'$

JACKSON HOLDINGS GROUP, LLC
 DB 2880 PG 879
 TRACT 13 (TRACT C-159 SERMONS BLVD)

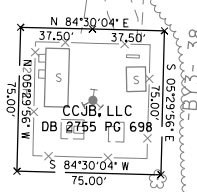
-Y09A- POT Sta.10+00.00 =
-Y10A- POC Sta.27+14.31

-Y09A-
 PI Sta 11+56.79
 $\Delta = 33^{\circ} 10' 07.8" (RT)$
 $D = 22^{\circ} 55' 05.9"$
 $L = 144.73'$
 $T = -74.45'$
 $R = 250.00'$
 $Se = 0.06$
 $DS = 30 MPH$
 $Runoff = 102.0'$

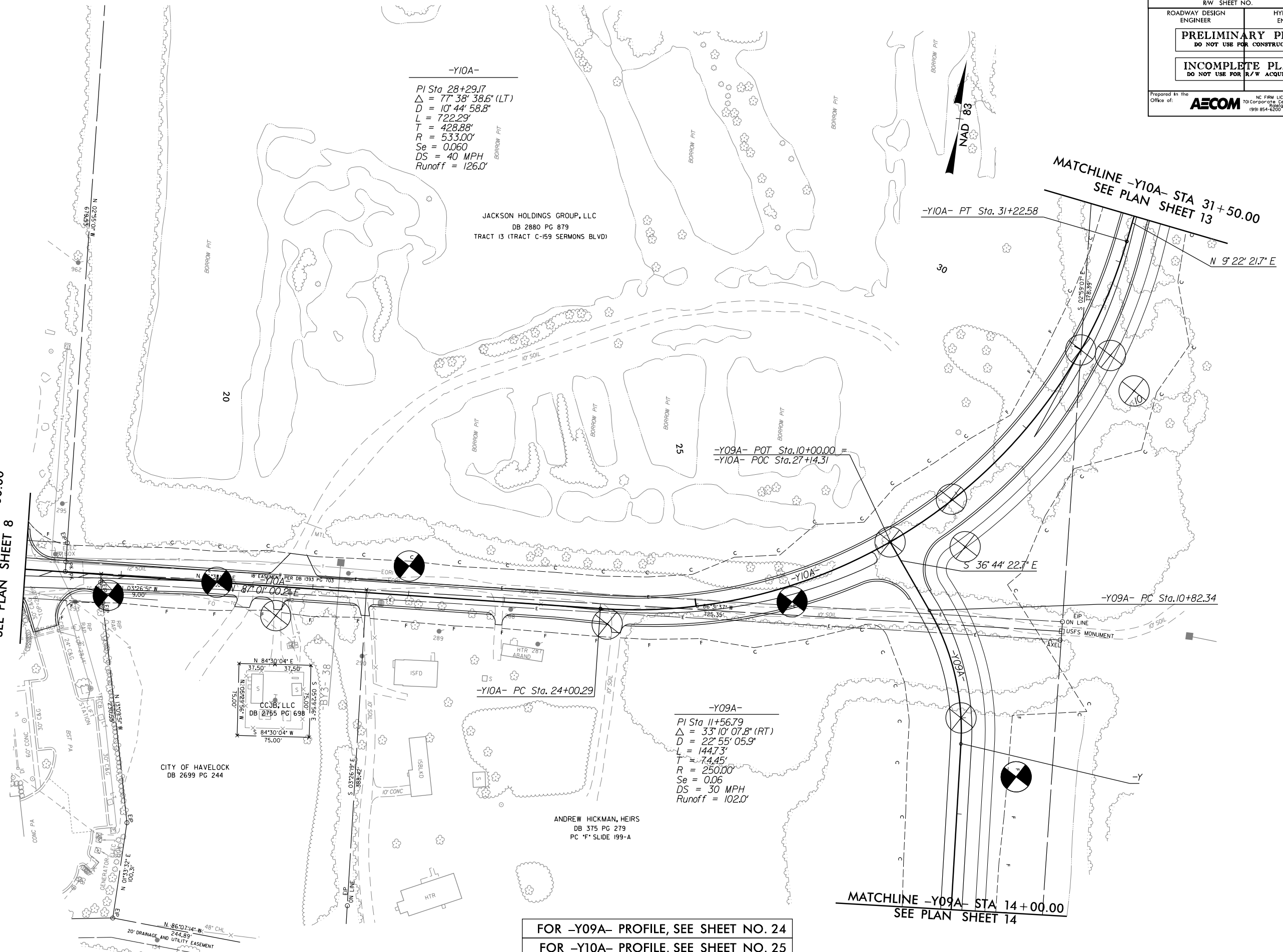
-Y10A- PC Sta. 24+00.29

CITY OF HAVELOCK
 DB 2699 PG 244

ANDREW HICKMAN, HEIRS
 DB 375 PG 279
 PC *F* SLIDE 199-A



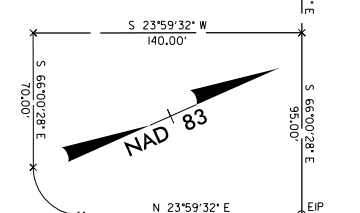
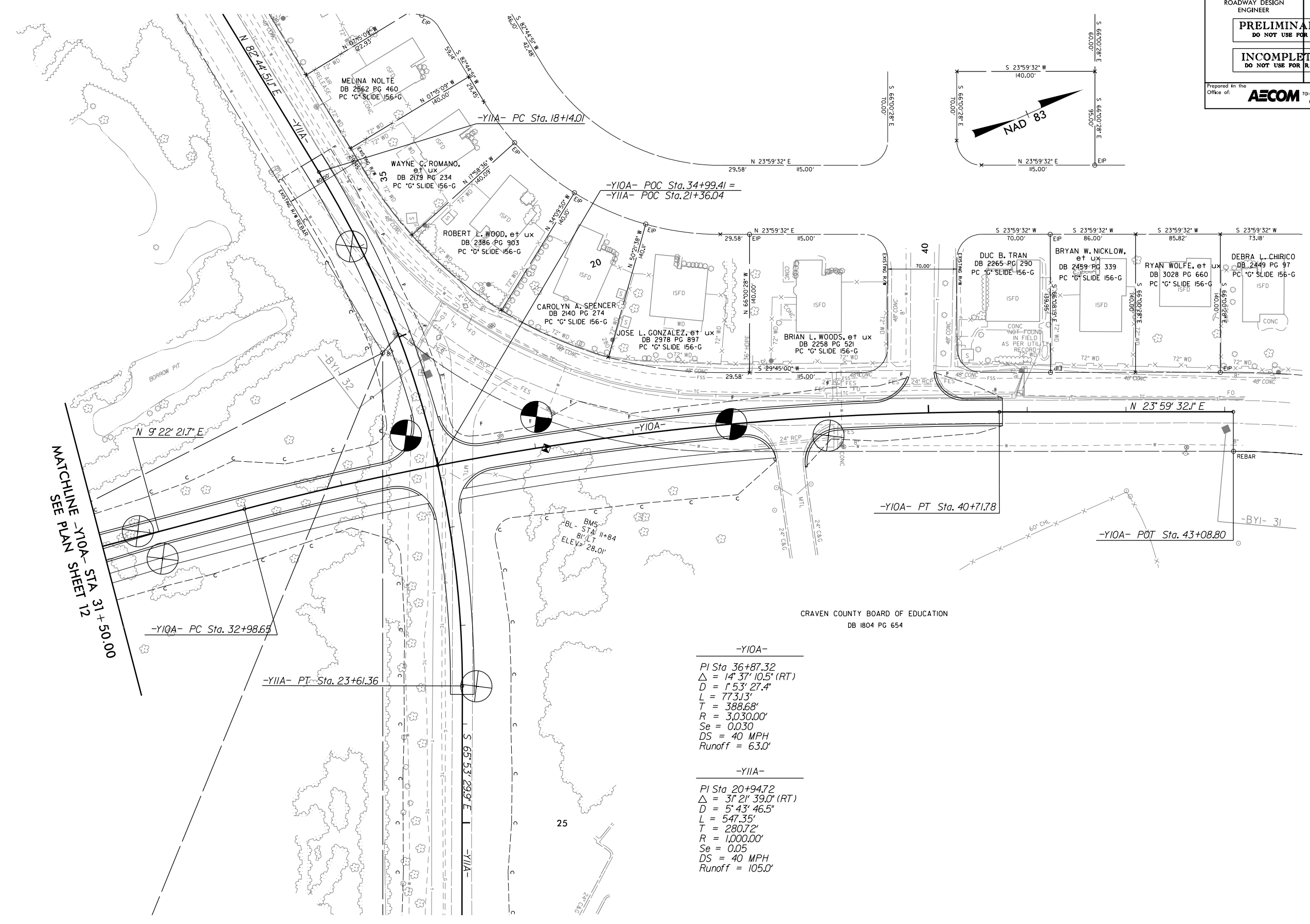
FOR -Y09A- PROFILE, SEE SHEET NO. 24
 FOR -Y10A- PROFILE, SEE SHEET NO. 25



USER: Stephen_Crockett
 DATE: 5/4/2016
 TIME: 12:09:48 PM
 DWN: P:\Users\MCD07\6039720_131628986\1-5516_Crowm\40_Del\Drawings\5516_GED_R\W\CD\GEO\TECH\Plan\Prv\5516_GED_1m_12.dgn

USER: Stephen_Crockett
 DATE: 5/4/2016
 TIME: 12:09:54 PM
 DWN: P:\Users\K_Proj\Projects\MC007-6039720_1316289860-R-5516_CrowmAD_Development\5516_GED_RMW\CADD\GED\TECH\Plan\Prv\5516_GED_Prv_13.dgn

REVISIONS



-Y10A-
 PI Sta. 36+87.32
 $\Delta = 14^\circ 37' 10.5''$ (RT)
 $D = 1^\circ 53' 27.4''$
 $L = 773.13'$
 $T = 388.68'$
 $R = 3,030.00'$
 $Se = 0.030$
 $DS = 40$ MPH
 $Runoff = 63.0'$

-Y11A-
 PI Sta. 20+94.72
 $\Delta = 31^\circ 21' 39.0''$ (RT)
 $D = 5^\circ 43' 46.5''$
 $L = 547.35'$
 $T = 280.72'$
 $R = 1,000.00'$
 $Se = 0.05$
 $DS = 40$ MPH
 $Runoff = 105.0'$

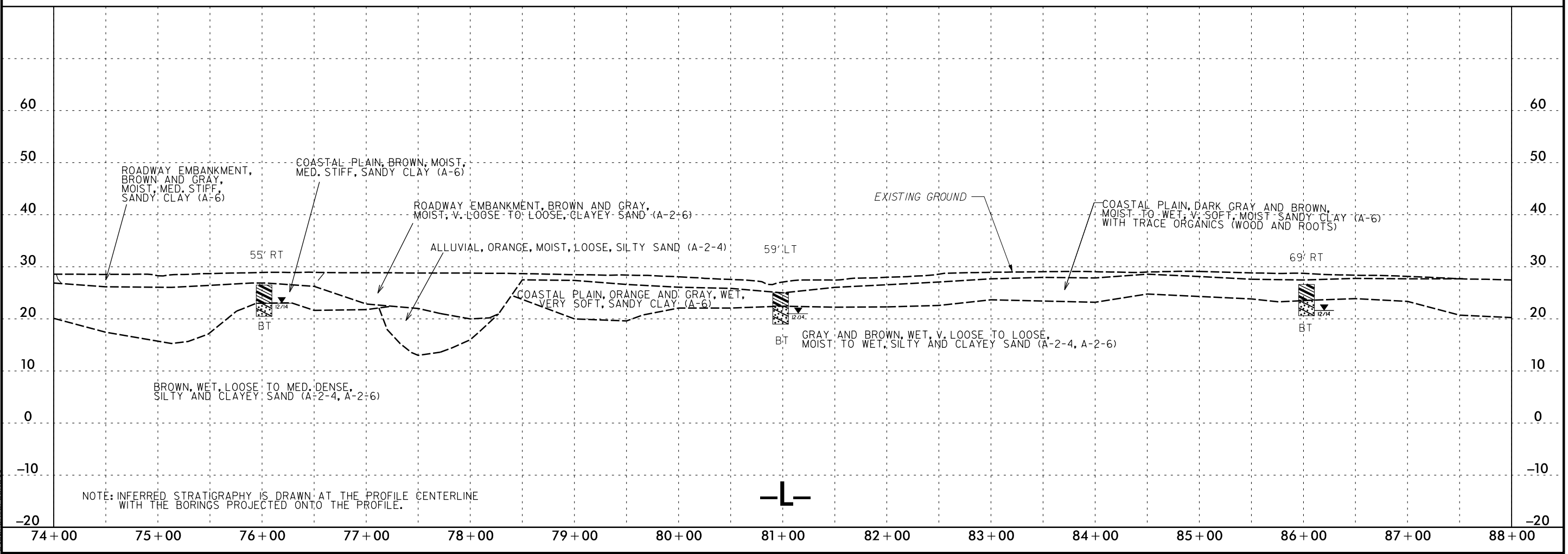
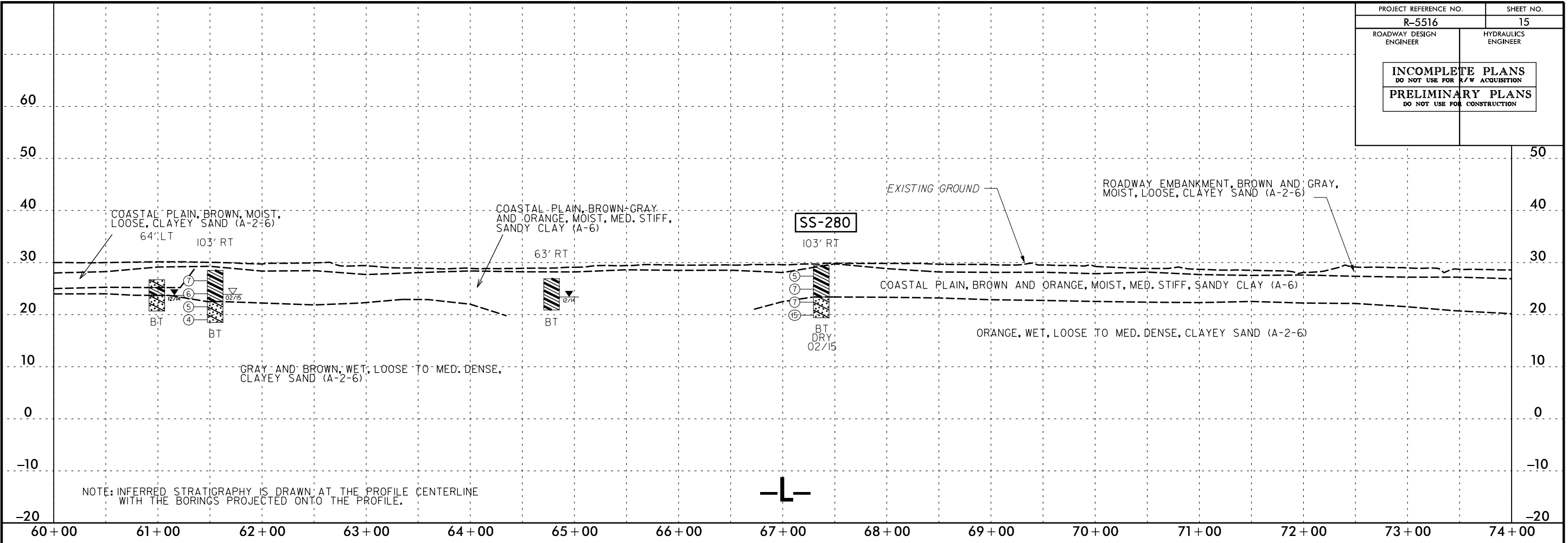
CRAVEN COUNTY BOARD OF EDUCATION
 DB 1804 PG 654

FOR -Y10A- PROFILE, SEE SHEET NOS. 25 & 26
 FOR -Y11A- PROFILE, SEE SHEET NO. 26

MATCHLINE -Y10A- STA 31+50.00
 SEE PLAN SHEET 12

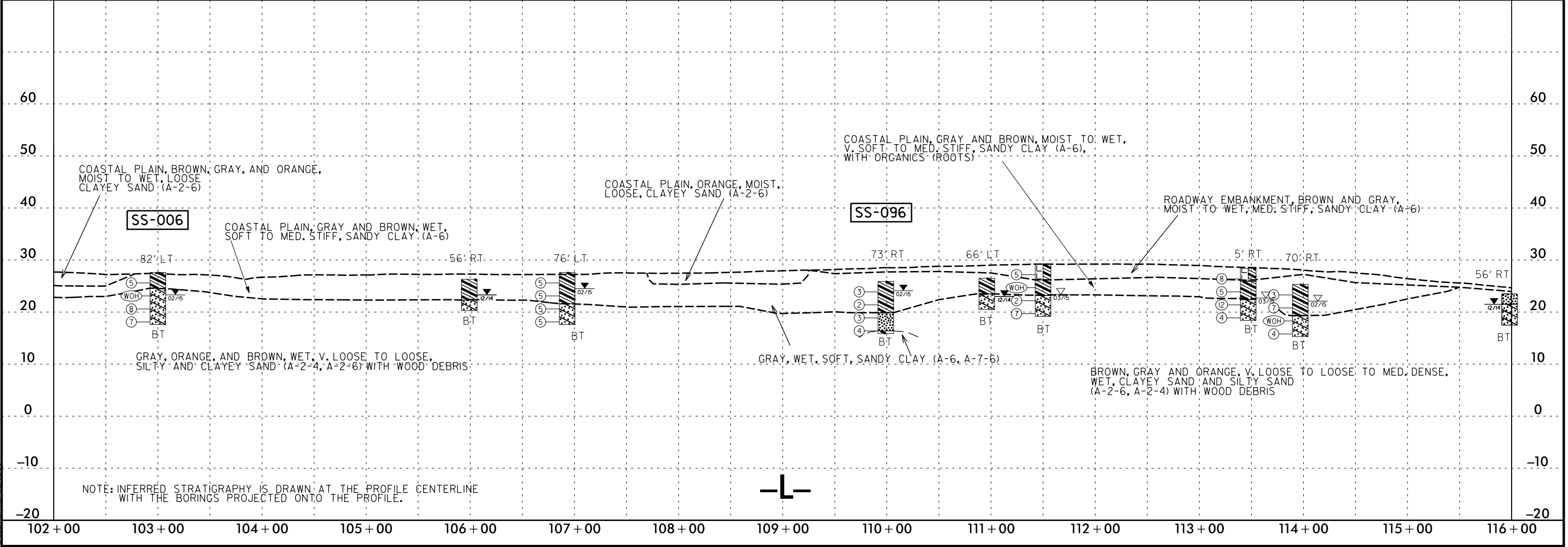
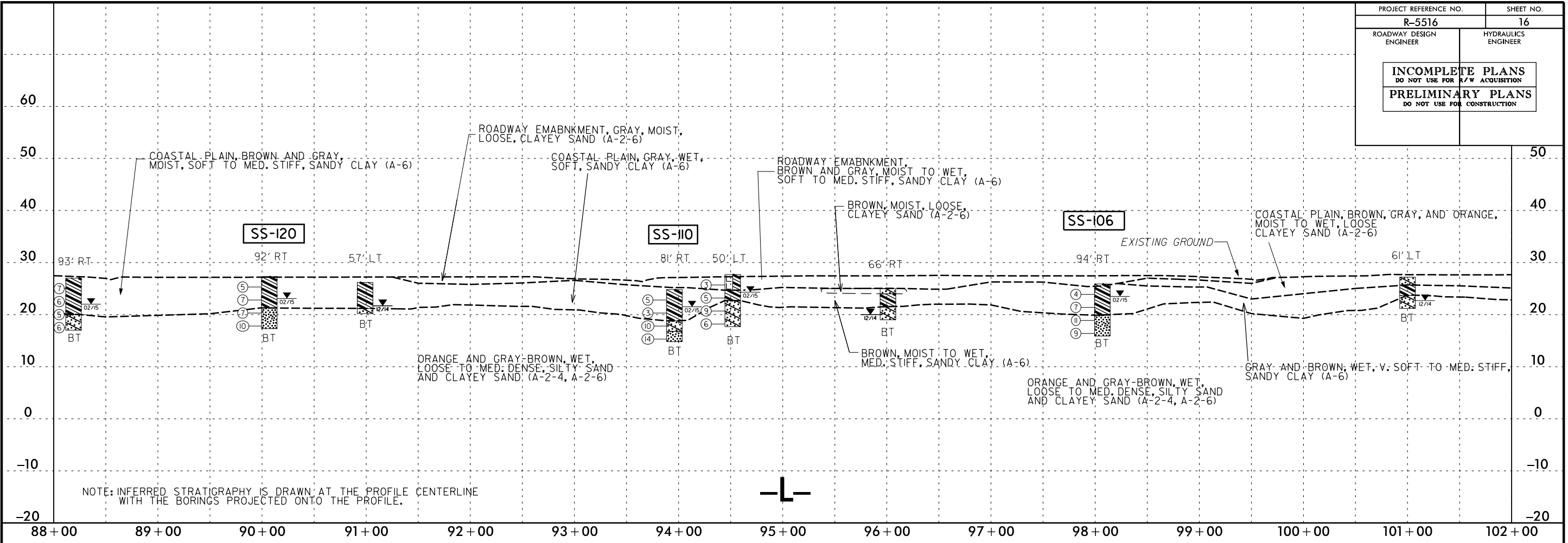
PROJECT REFERENCE NO.	SHEET NO.
R-5516	15
ROADWAY DESIGN ENGINEER	HYDRAULICS ENGINEER
INCOMPLETE PLANS DO NOT USE FOR R/W ACQUISITION	
PRELIMINARY PLANS DO NOT USE FOR CONSTRUCTION	

5/28/99
 7/13/2016
 C:\Users\urs\1612-Morrisville-Projects\Jobs\Projects\NCDOT\60397120 (31829896) R-5516 Craven\4.0 Deliverables\RS5516_GEO_RDWY\CADD_GEO\TECH\Plan\Prof_V5516_GEO_PFL.dgn
 Stephen Crockett

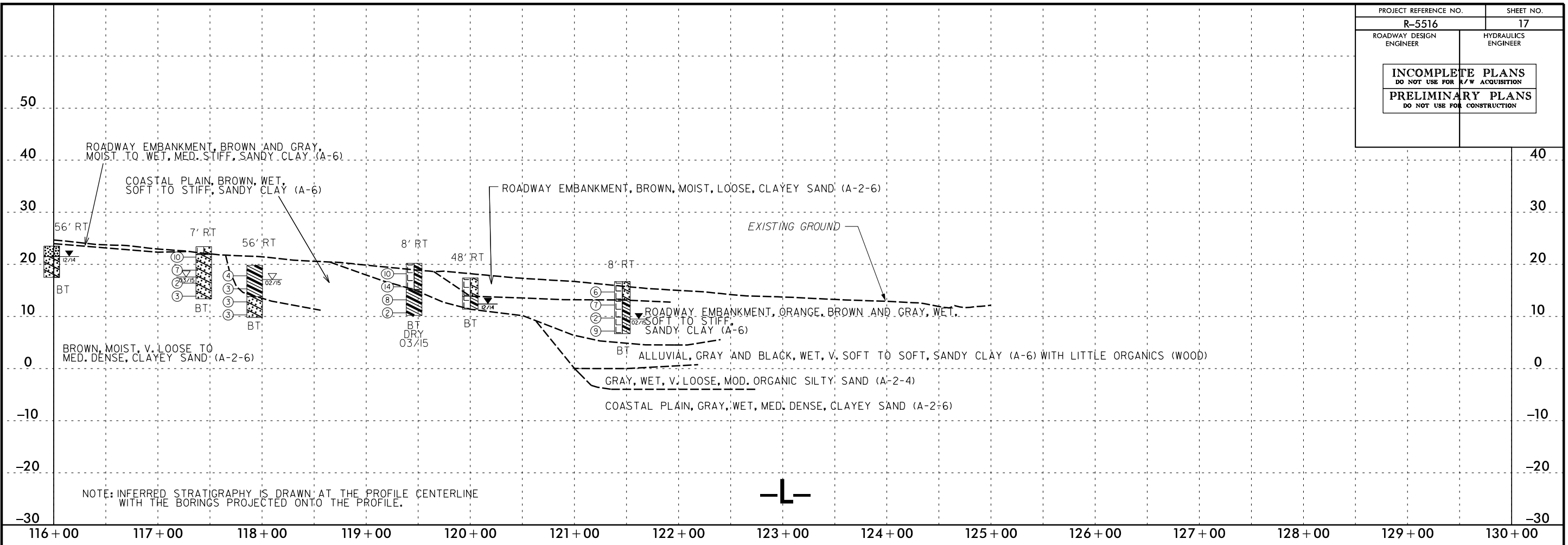


PROJECT REFERENCE NO.	SHEET NO.
R-5516	16
ROADWAY DESIGN ENGINEER	HYDRAULICS ENGINEER
INCOMPLETE PLANS DO NOT USE FOR A/W ACQUISITION	
PRELIMINARY PLANS DO NOT USE FOR CONSTRUCTION	

5/28/99
 7/13/2016
 C:\Users\urs\1612-Morrisville-Projects\Jobs\1612-Morrisville-Projects\Projects\NCDOT\60397120 (31829896) R-5516 Craven\4.0 Deliverables\RS5516_GEO_RDWY\CADD_GEO\TECH\Plan\Prof\5516_GEO_PFL.dgn
 Stephen Crockett



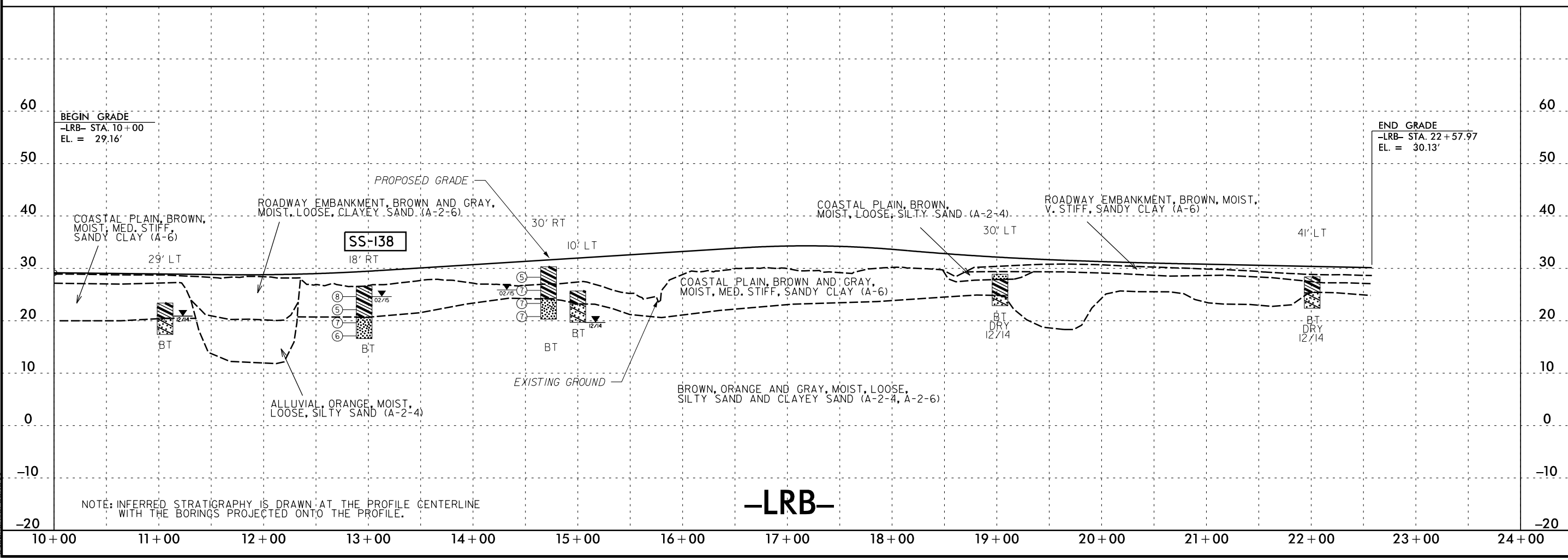
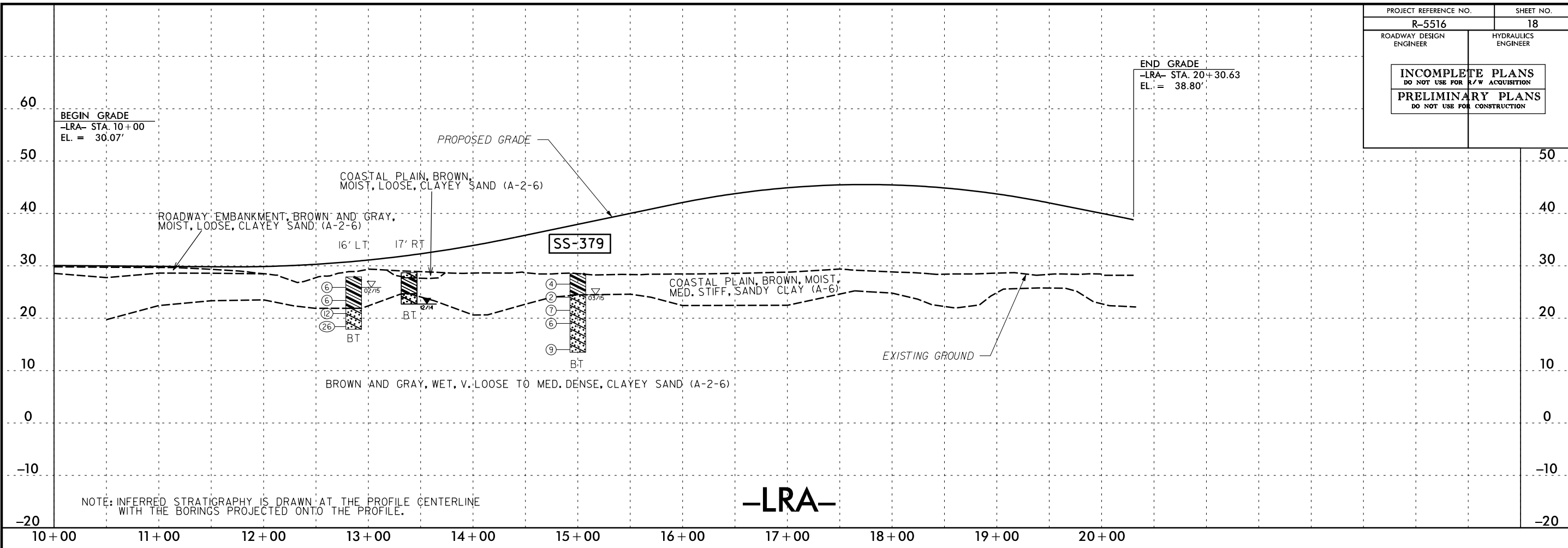
PROJECT REFERENCE NO.	SHEET NO.
R-5516	17
ROADWAY DESIGN ENGINEER	HYDRAULICS ENGINEER
INCOMPLETE PLANS DO NOT USE FOR R/W ACQUISITION	
PRELIMINARY PLANS DO NOT USE FOR CONSTRUCTION	



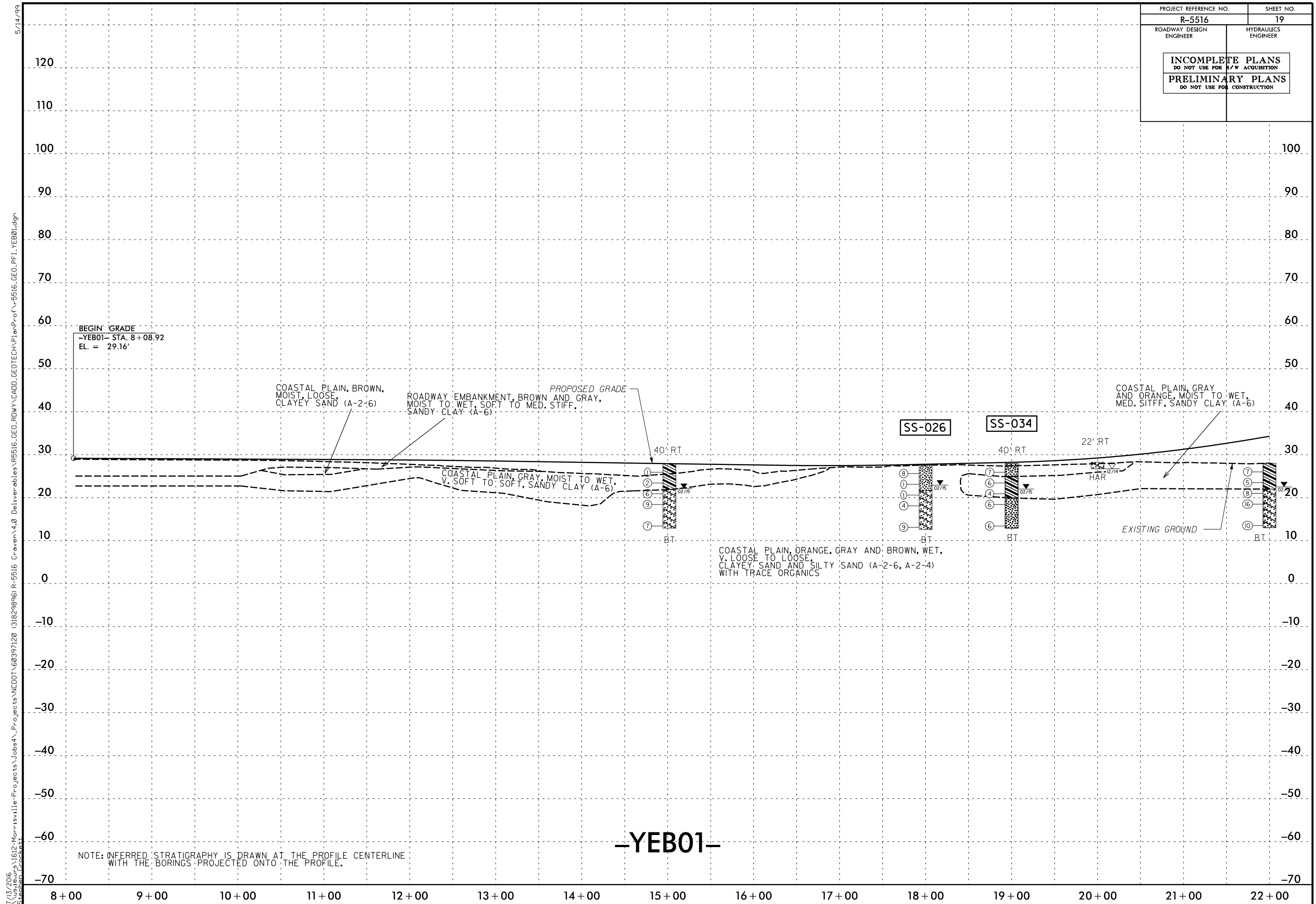
5/28/99
 7/13/2016
 C:\Users\urs\1612-Morrisville-Projects\Jobs4\Projects\NCDOT\60397120 (31829896) R-5516 Craven\4.0 Deliverables\RS516\CAD\RDY\CADD_GEO\TECH\Plan\Prof\5516_GEO_PFL.dgn
 Stephen Crockett

PROJECT REFERENCE NO.	SHEET NO.
R-5516	18
ROADWAY DESIGN ENGINEER	HYDRAULICS ENGINEER
INCOMPLETE PLANS DO NOT USE FOR R/W ACQUISITION	
PRELIMINARY PLANS DO NOT USE FOR CONSTRUCTION	

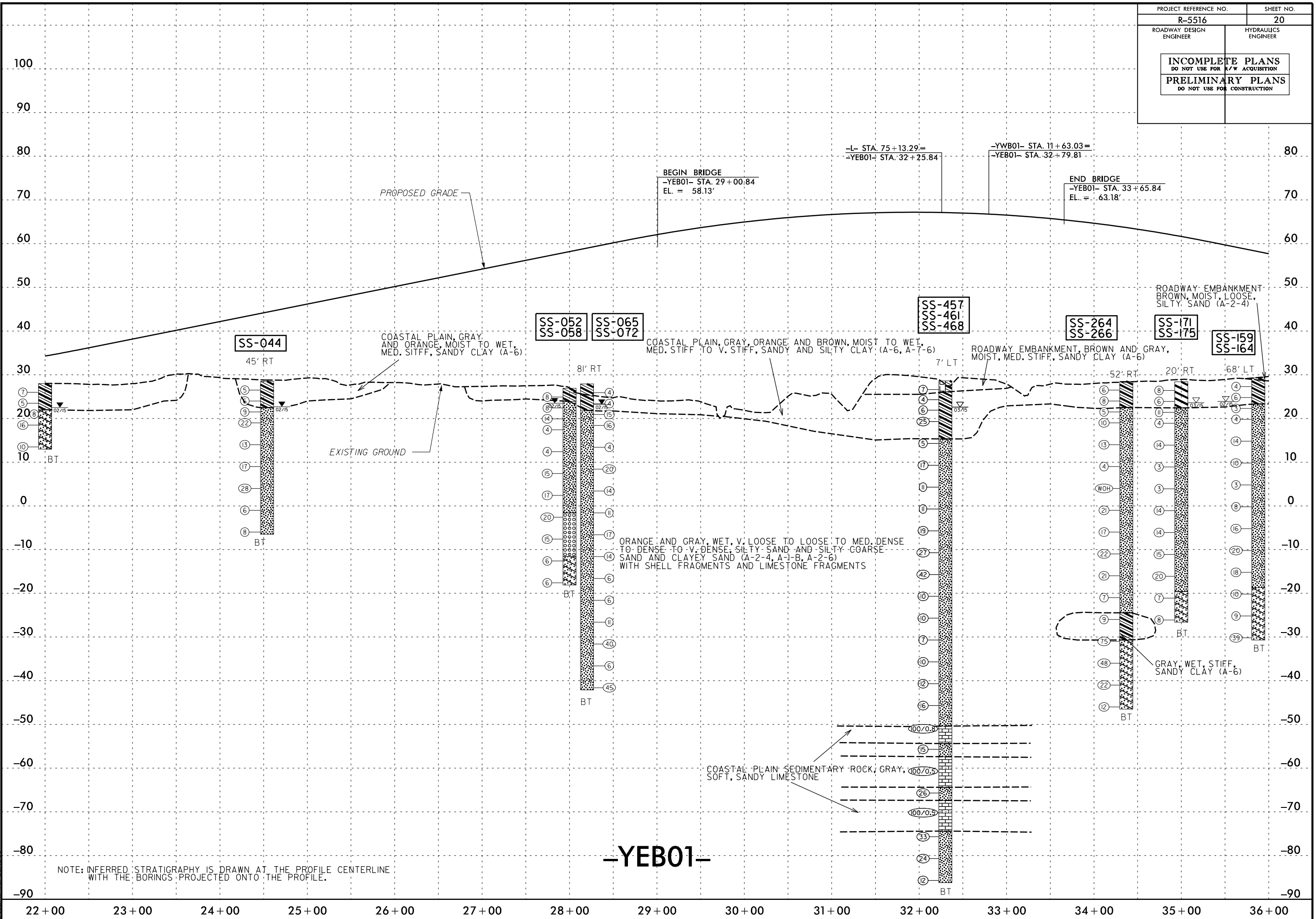
5/28/99
 7/13/2016
 C:\Users\jrs1612-Morrisville-Projects\Jobs4\Projects\NCDOT\60397120 (31829896) R-5516 Craven\4.0 Deliverables\RS5516_GEO_RDWY\CADD_GEO\TECH\Plan\Prof_V5516_GEO_PFLLR&LRB.dgn
 Stephen Crockett



PROJECT REFERENCE NO.	SHEET NO.
R-5516	19
ROADWAY DESIGN ENGINEER	HYDRAULICS ENGINEER
INCOMPLETE PLANS DO NOT USE FOR R/W ACQUISITION	
PRELIMINARY PLANS DO NOT USE FOR CONSTRUCTION	

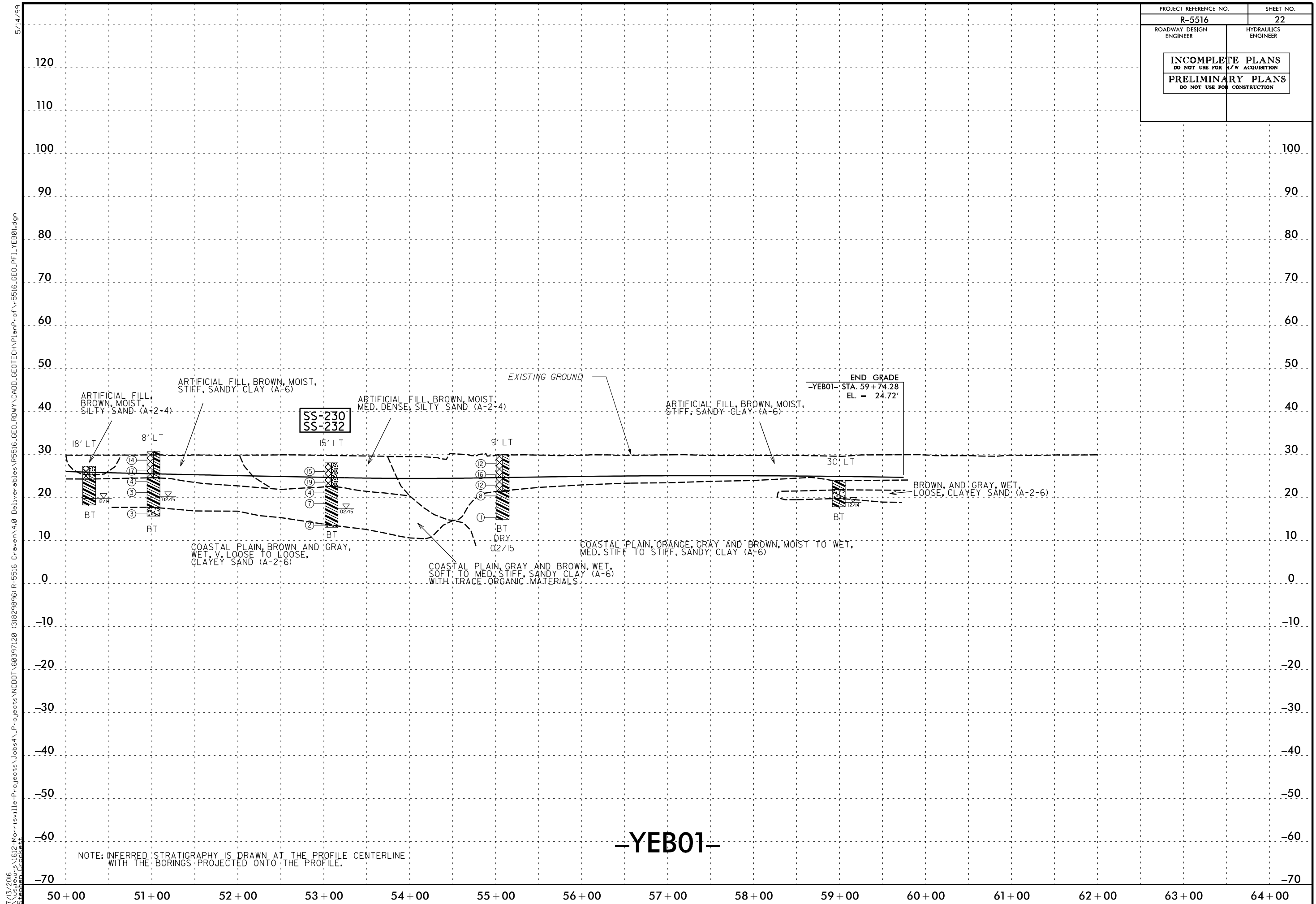


7/13/2016 \\us1e1urs\1612-Morrisville-Projects\Jobs4\Projects\NCDOT\60397120 (31829896) R-5516 Craven\4.0 Deliverables\5516.GEO_RDWY\CADD.GEOTECH\PlanProf\5516.GEO_PFL\YEB01.dgn
 5/14/99
 Stephen Crockett



I:\14\2016 Projects\NCDOT\60397120 (31829896) R-5516 Craven\4.0 Deliverables\RES516-GED-RDWY\CADD_GEO\TECH\Plan\Prof_VR5516-GED-PFL_YEB01.dgn
 5/14/99
 5/14/2016
 P:\Jobs\Projects\NCDOT\60397120 (31829896) R-5516 Craven\4.0 Deliverables\RES516-GED-RDWY\CADD_GEO\TECH\Plan\Prof_VR5516-GED-PFL_YEB01.dgn
 Sheehan, Craven

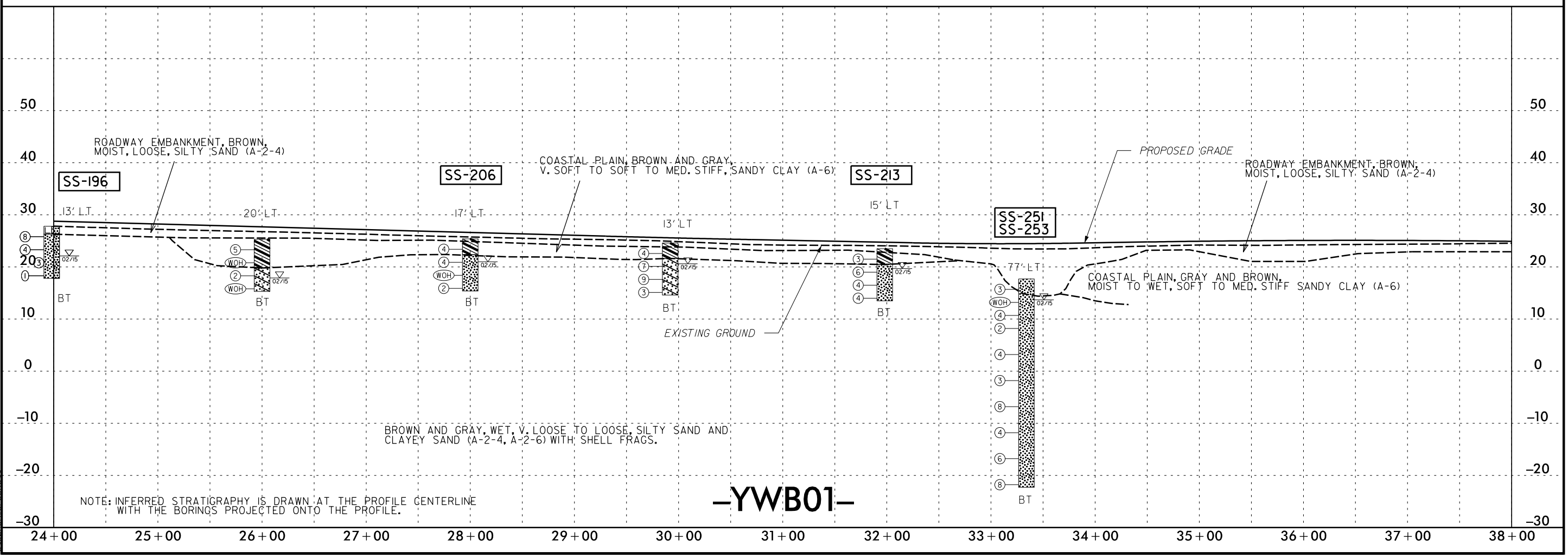
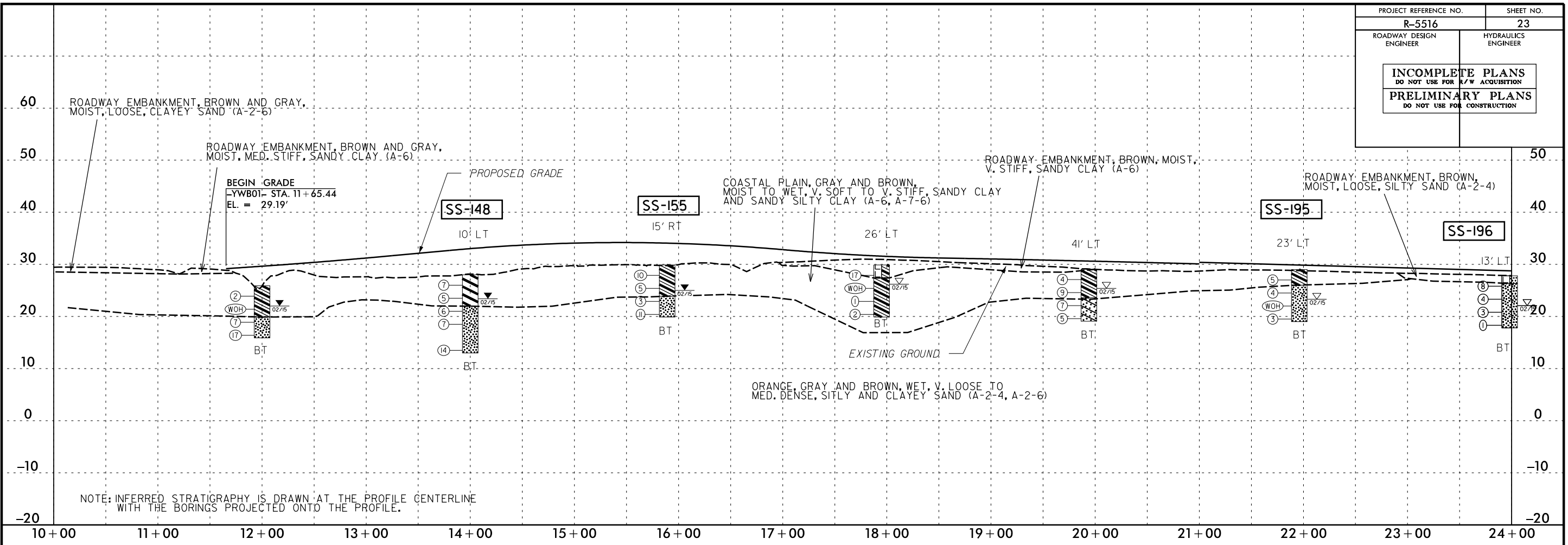
PROJECT REFERENCE NO.	SHEET NO.
R-5516	22
ROADWAY DESIGN ENGINEER	HYDRAULICS ENGINEER
INCOMPLETE PLANS DO NOT USE FOR R/W ACQUISITION	
PRELIMINARY PLANS DO NOT USE FOR CONSTRUCTION	



5/14/99
 7/13/2016
 C:\Users\j1612-Morrisville-Projects\Jobs4\Projects\NCDOT\60397120 (31829896) R-5516 Craven\4.0 Deliverables\5516.GEO_RDWY\CADD.GEOTECH\Plan\Prof\5516.GEO_PFL\YEB01.dgn
 Stephen Crockett

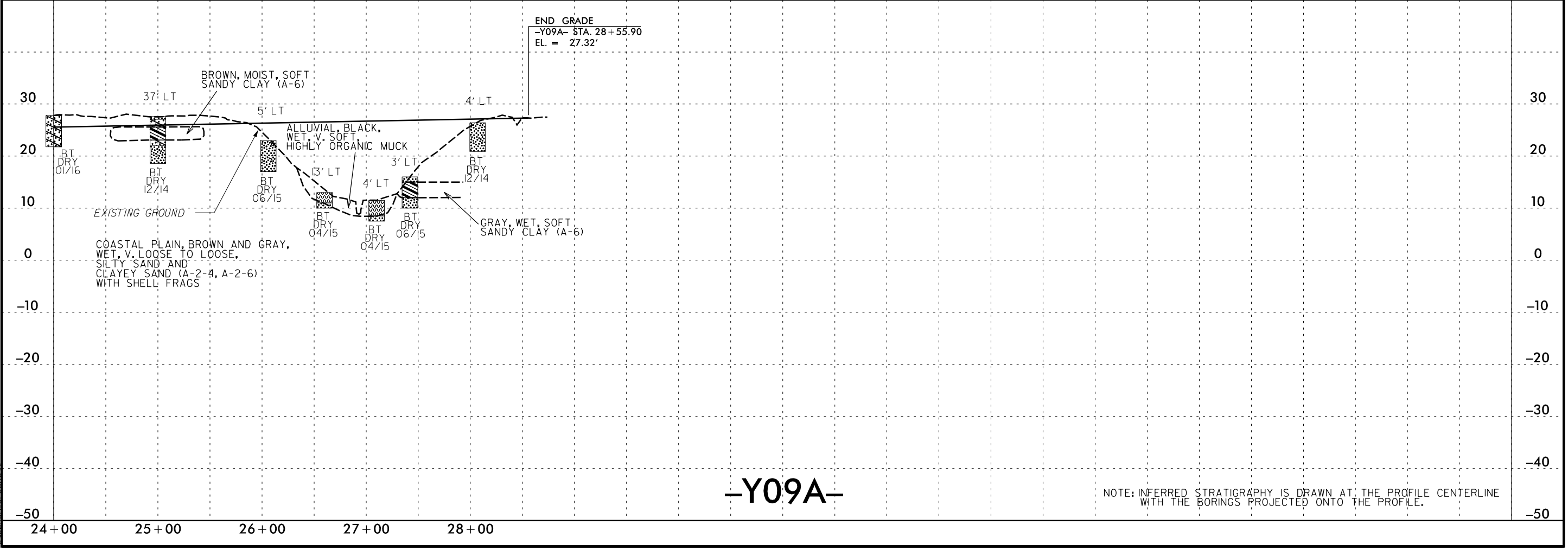
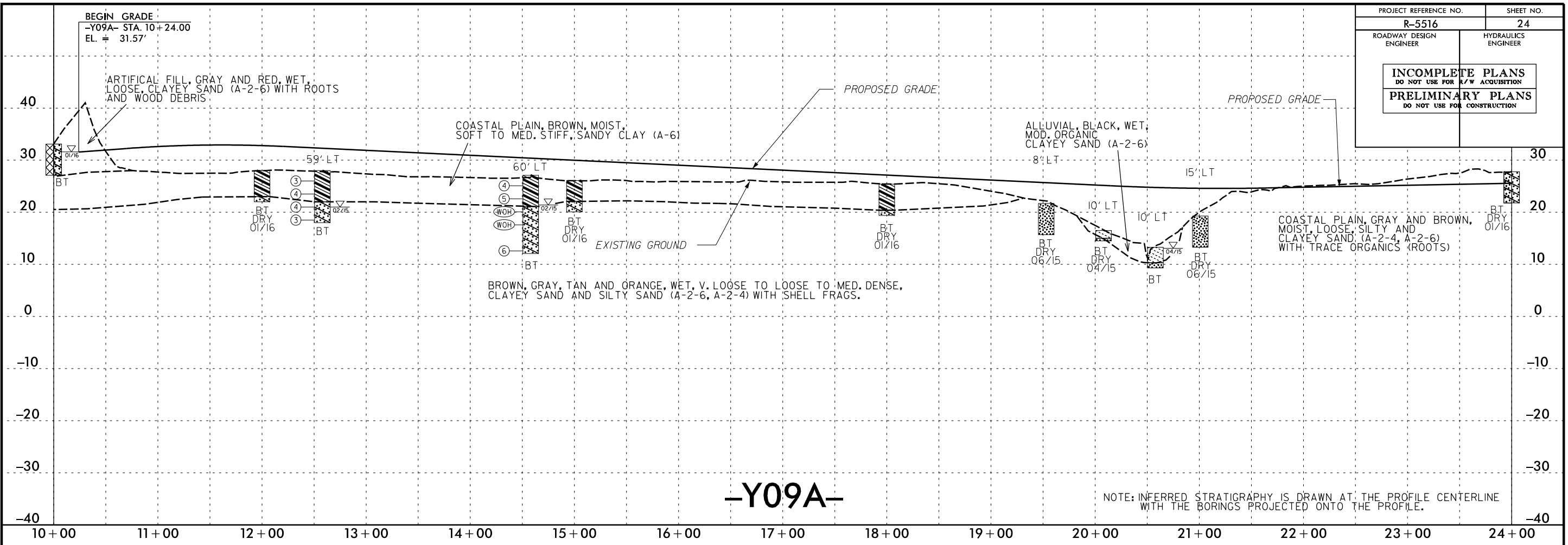
PROJECT REFERENCE NO.	SHEET NO.
R-5516	23
ROADWAY DESIGN ENGINEER	HYDRAULICS ENGINEER
INCOMPLETE PLANS DO NOT USE FOR R/W ACQUISITION	
PRELIMINARY PLANS DO NOT USE FOR CONSTRUCTION	

5/28/99
 7/13/2016
 C:\Users\urs\1612-Morrisville-Projects\Jobs4\Projects\NCDOT\60397120 (31829896) R-5516 Craven\4.0 Deliverables\RS516_GEO_RDWY\CADD_GEO\TECH\PlanProf\5516_GEO_PFL_YWB01.dgn
 Stephen Crockett

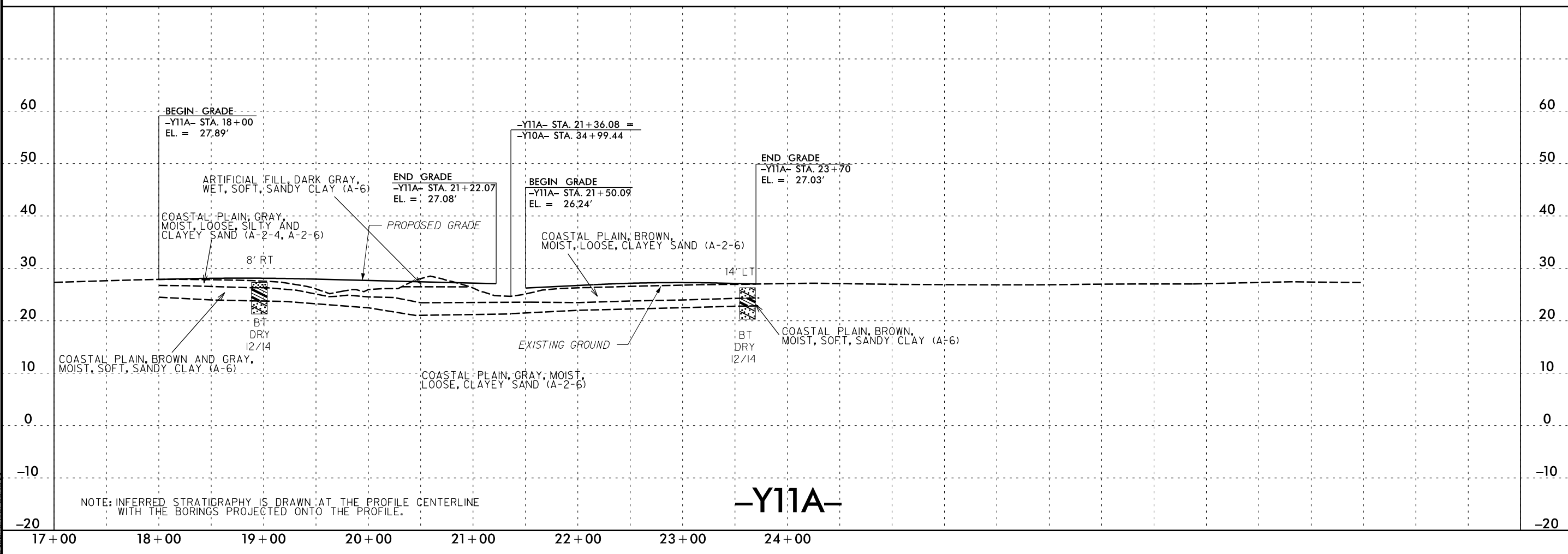
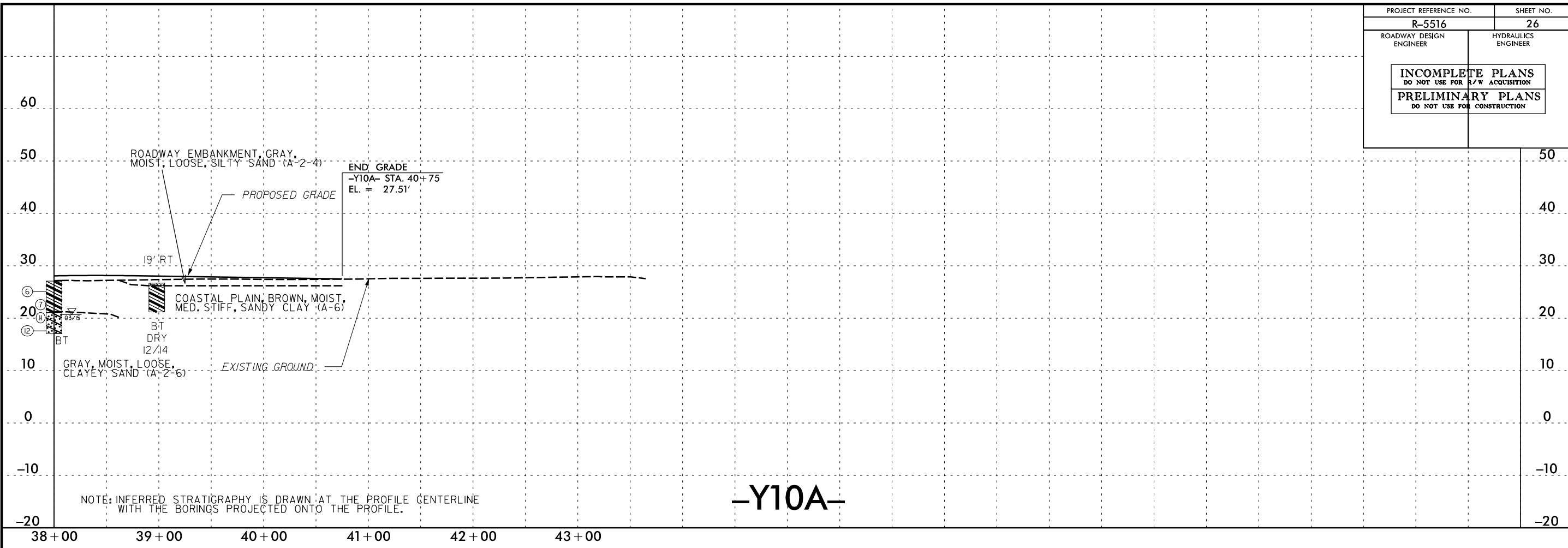


PROJECT REFERENCE NO.	SHEET NO.
R-5516	24
ROADWAY DESIGN ENGINEER	HYDRAULICS ENGINEER
INCOMPLETE PLANS DO NOT USE FOR A/W ACQUISITION PRELIMINARY PLANS DO NOT USE FOR CONSTRUCTION	

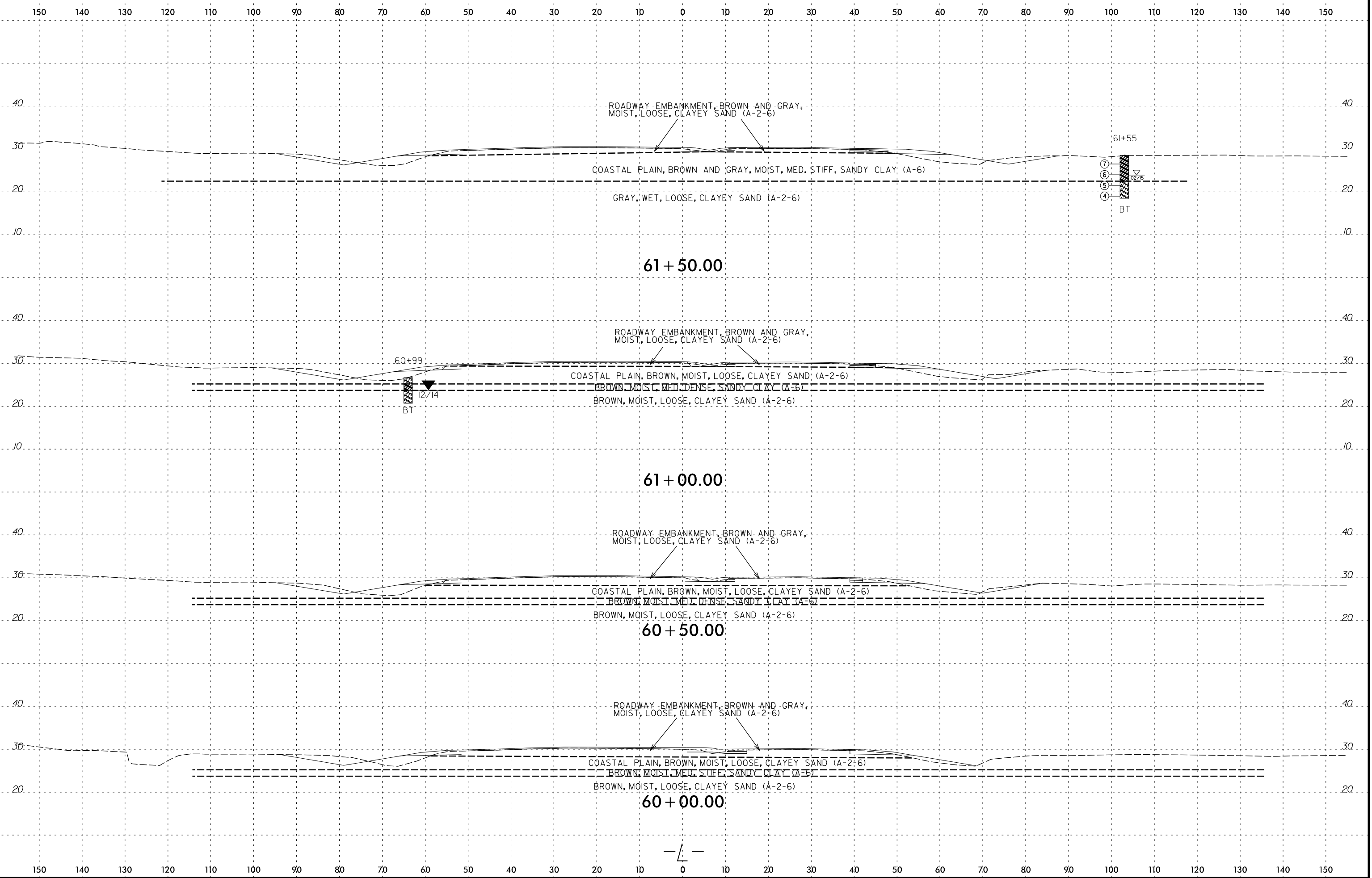
5/28/99
 7/13/2016
 C:\Users\jrs1612\Morrisonville-Projects\Jobs4\Projects\NCDOT\60397120 (31829896) R-5516 Craven\4.0 Deliverables\RS5516.GEO_RDWY\CADD_GEDTECH\PlanProf\5516.GEO_PFL\Y09A.dgn
 Stephen Crockett



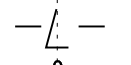
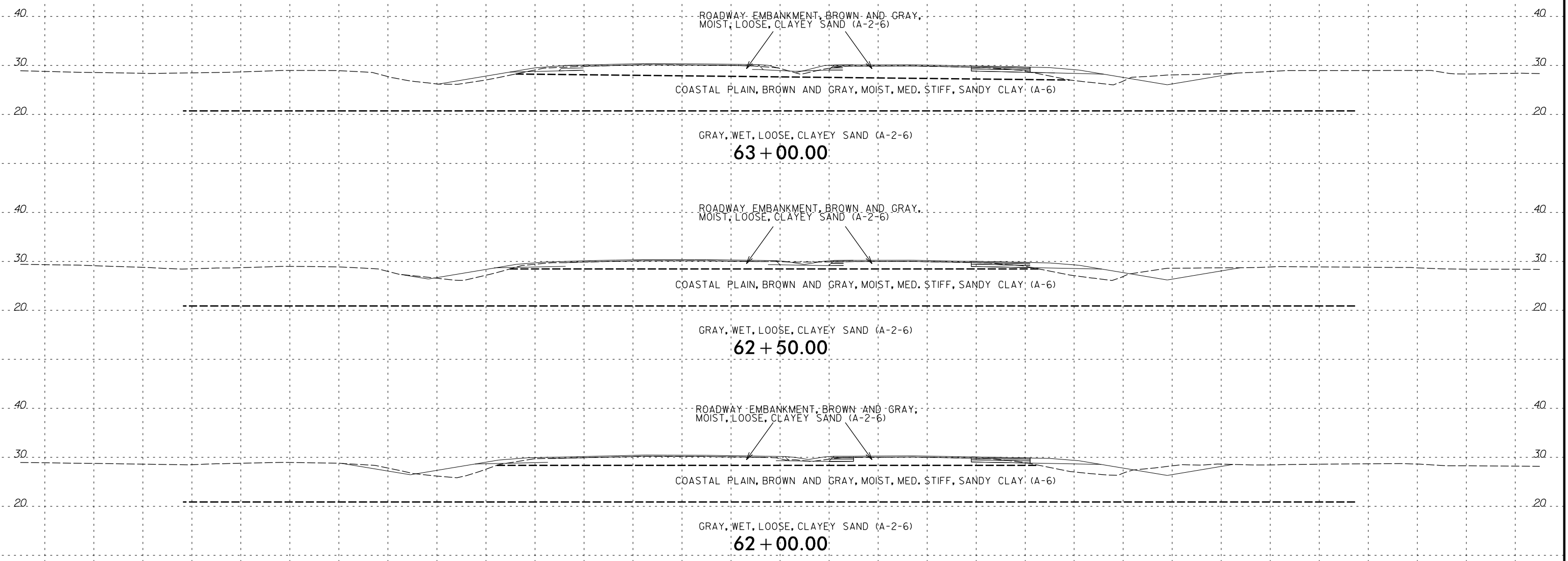
PROJECT REFERENCE NO.	SHEET NO.
R-5516	26
ROADWAY DESIGN ENGINEER	HYDRAULICS ENGINEER
INCOMPLETE PLANS DO NOT USE FOR R/W ACQUISITION	
PRELIMINARY PLANS DO NOT USE FOR CONSTRUCTION	

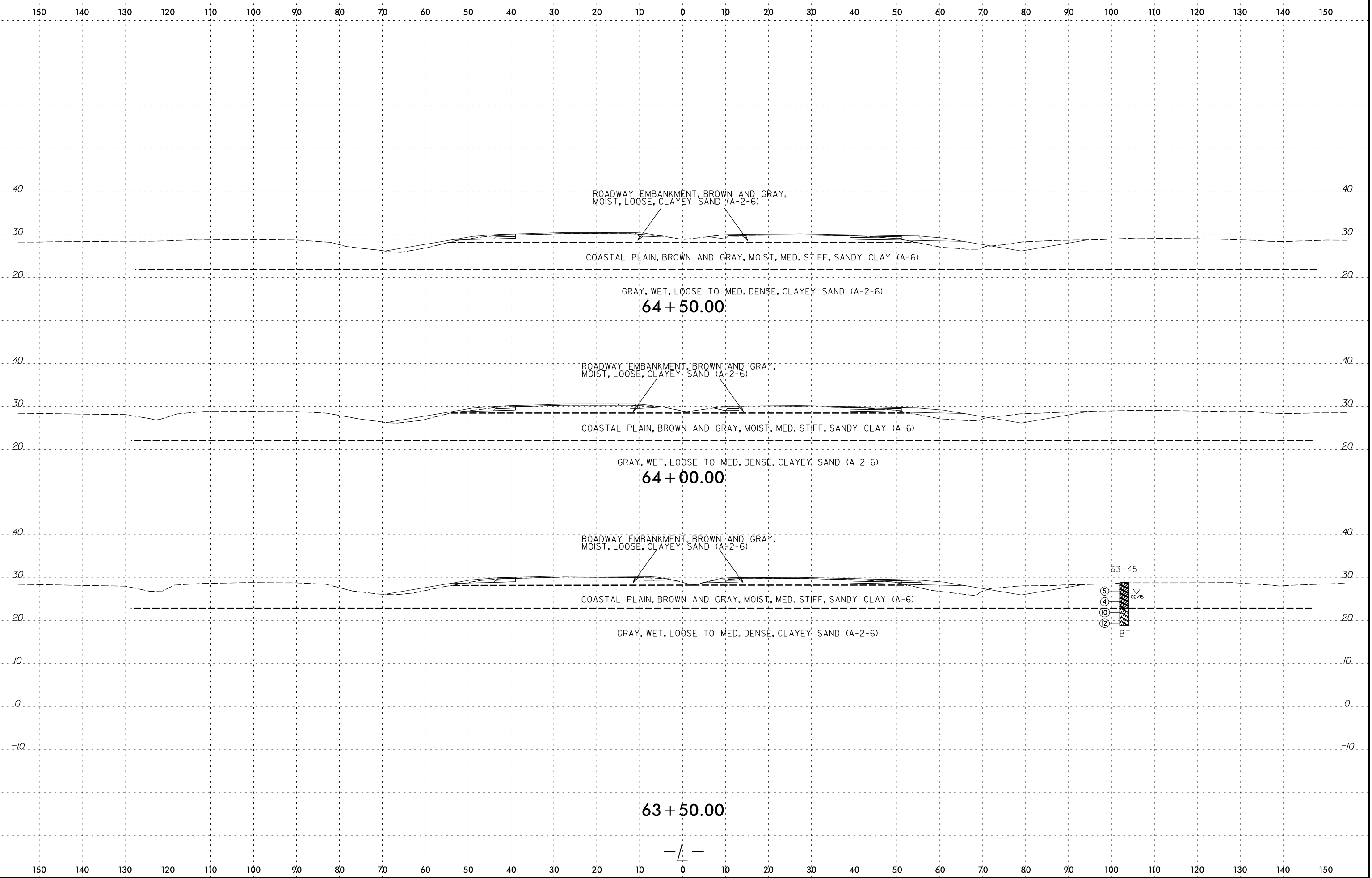


5/28/99
 7/13/2016
 C:\Users\jrs1612\Morrisonville-Projects\Jobs\Projects\NCDOT\60397120 (31829896) R-5516 Craven\4.0 Deliverables\R5516_GEO_RDWY\CADD_GEO\TECH\Plan\Prof\5516_GEO_PFL\Y10A&Y11A.dgn
 Stephen Crockett



150 140 130 120 110 100 90 80 70 60 50 40 30 20 10 0 10 20 30 40 50 60 70 80 90 100 110 120 130 140 150

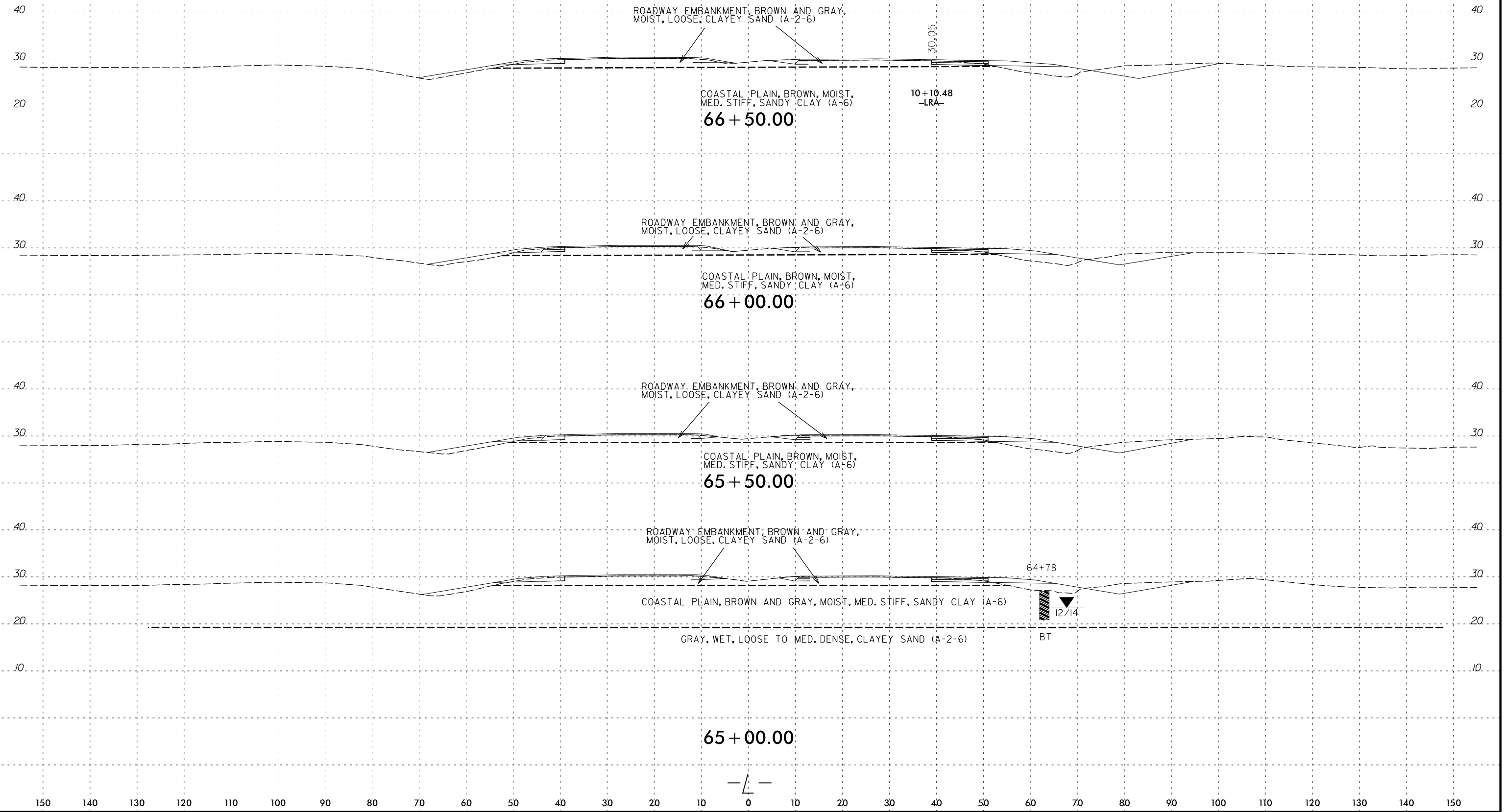




7/14/2016
 P:\Jobs4\Projects\NCDDT\60397120 (31829896) R-5516 Croven\4.0 Deliverables\R5516_GEO_RDW\CADD_GEDTECH\asc\R-5516_geo_xsi_L(01).dgn
 Stephen_Crockett

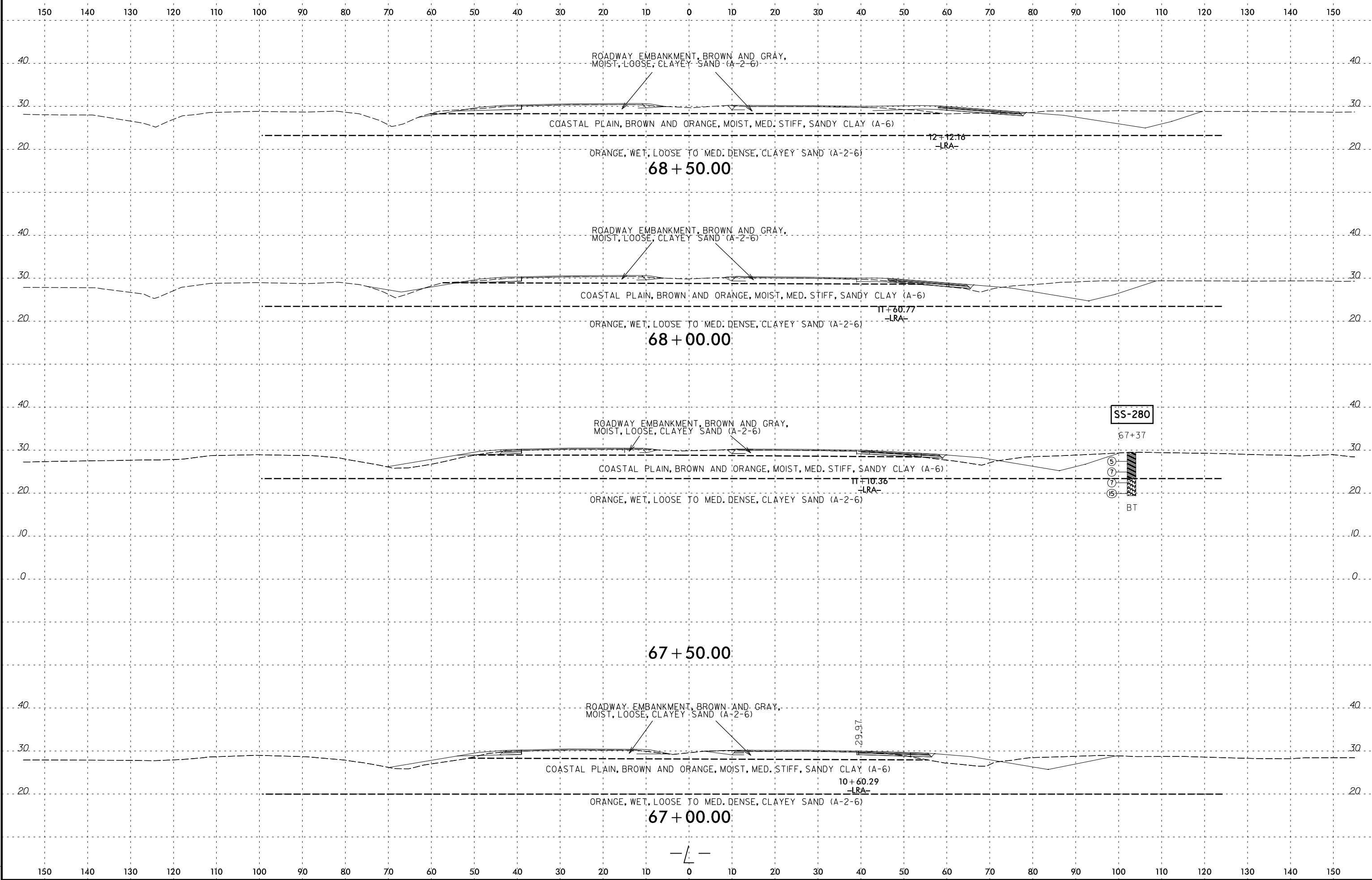
8/23/99

150 140 130 120 110 100 90 80 70 60 50 40 30 20 10 0 10 20 30 40 50 60 70 80 90 100 110 120 130 140 150

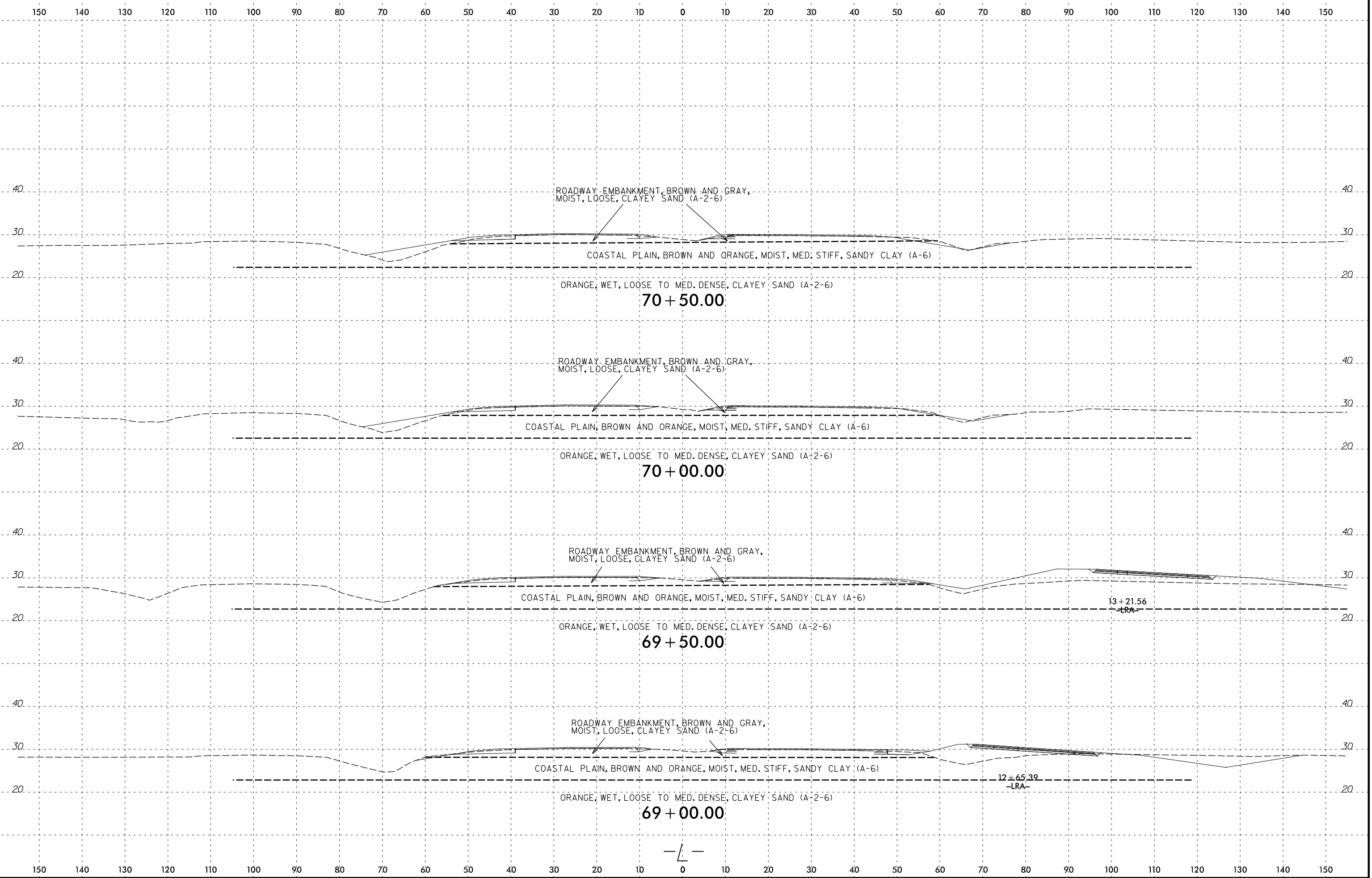


7/14/2016
 P:\Jobs4\Projects\NCDDT\60397120 (31829896) R-5516 Croven\4.0 Deliverables\RS5516_GEO_RDW\CADD_GEDTECH\asc\--5516_geo_xsi.L(1).dgn
 Stephen_Crockett

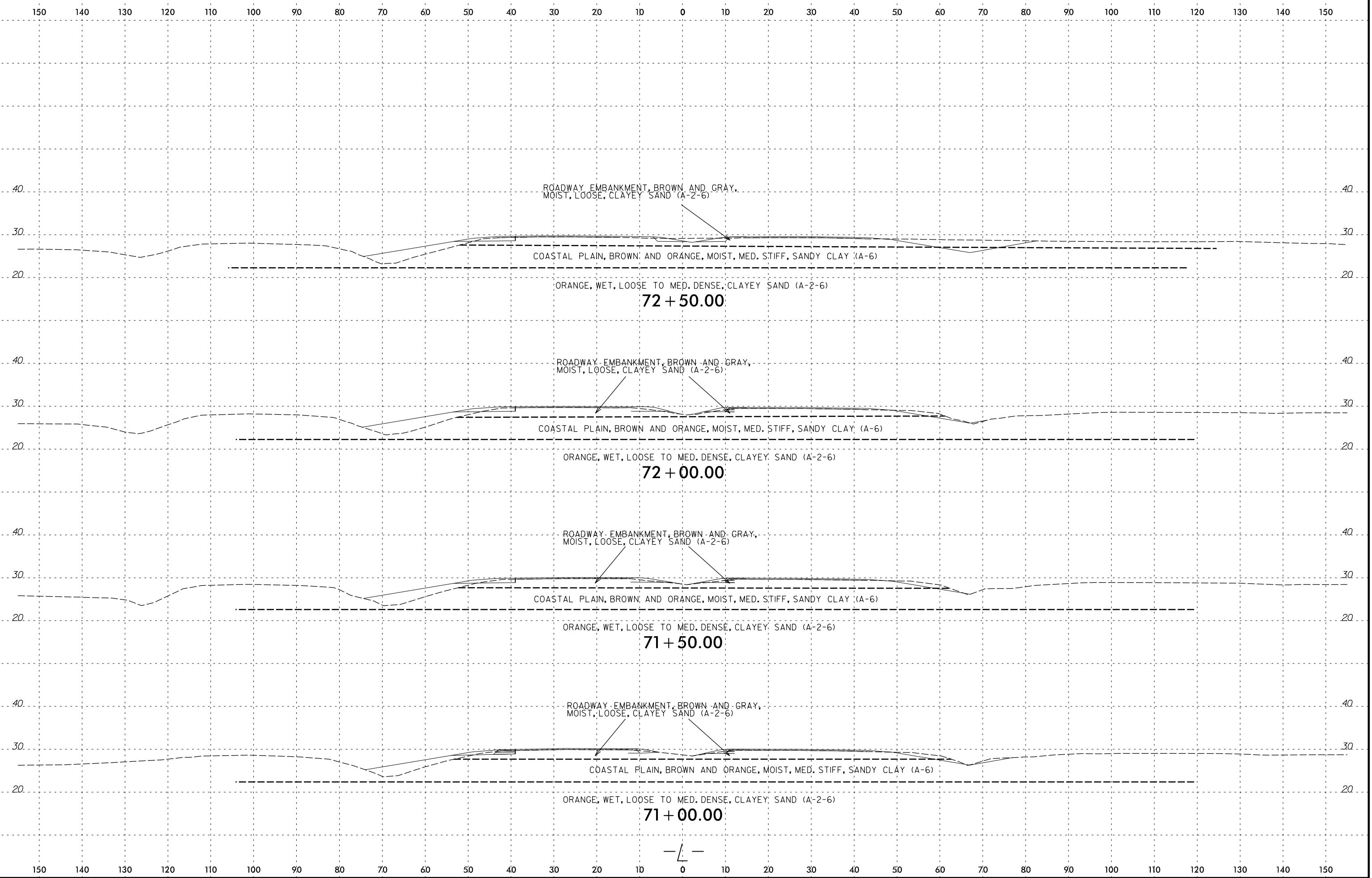
8/23/99



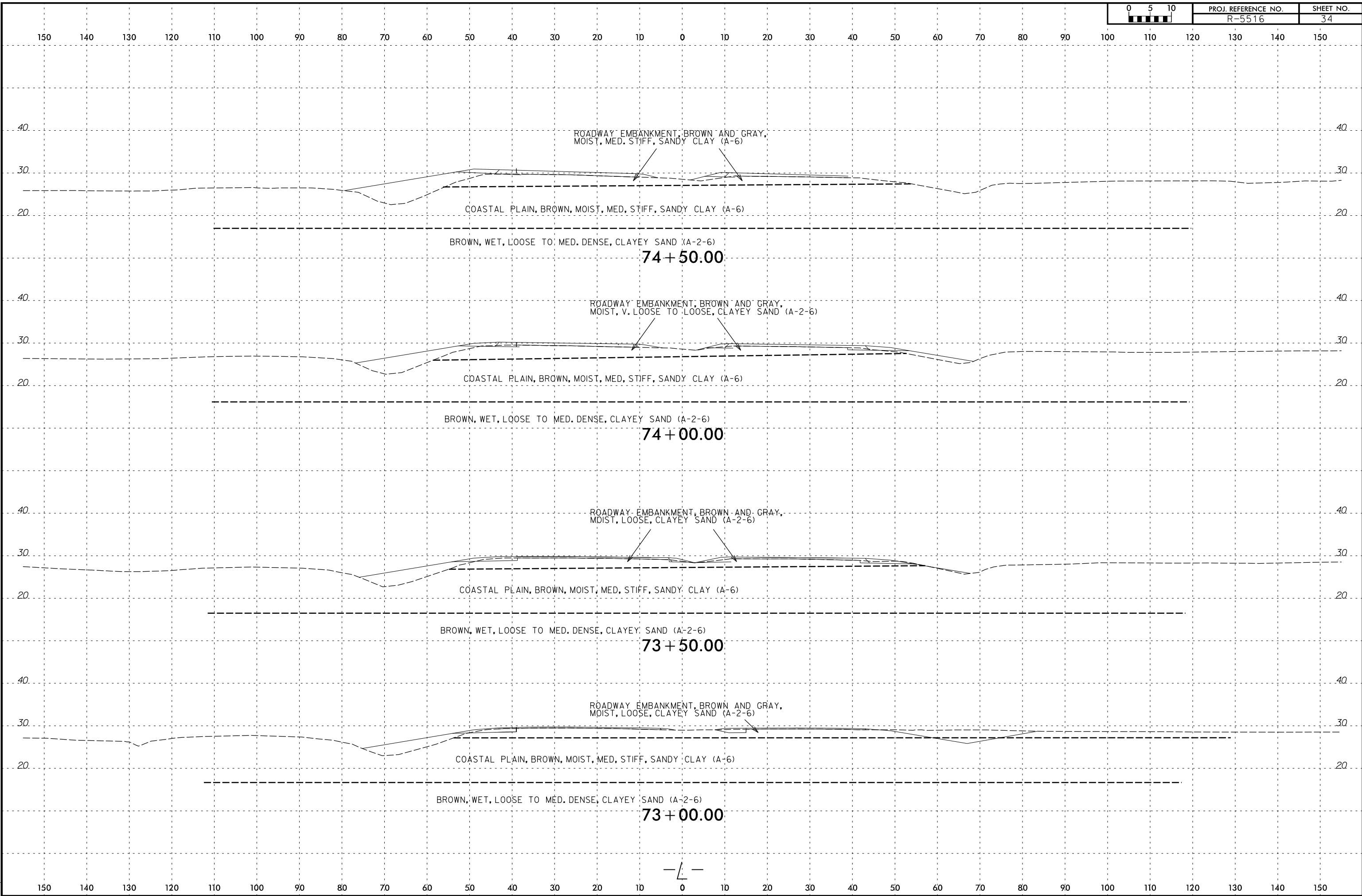
7/14/2016 P:\Jobs4\Projects\NC001\60397120 (31829896) R-5516 Croven\4.0 Deliverables\RS516_GEO_RDW\CADD_GEOTECH\asc\--5516_geo_xsl\c(1).dgn Stephen_Crockett

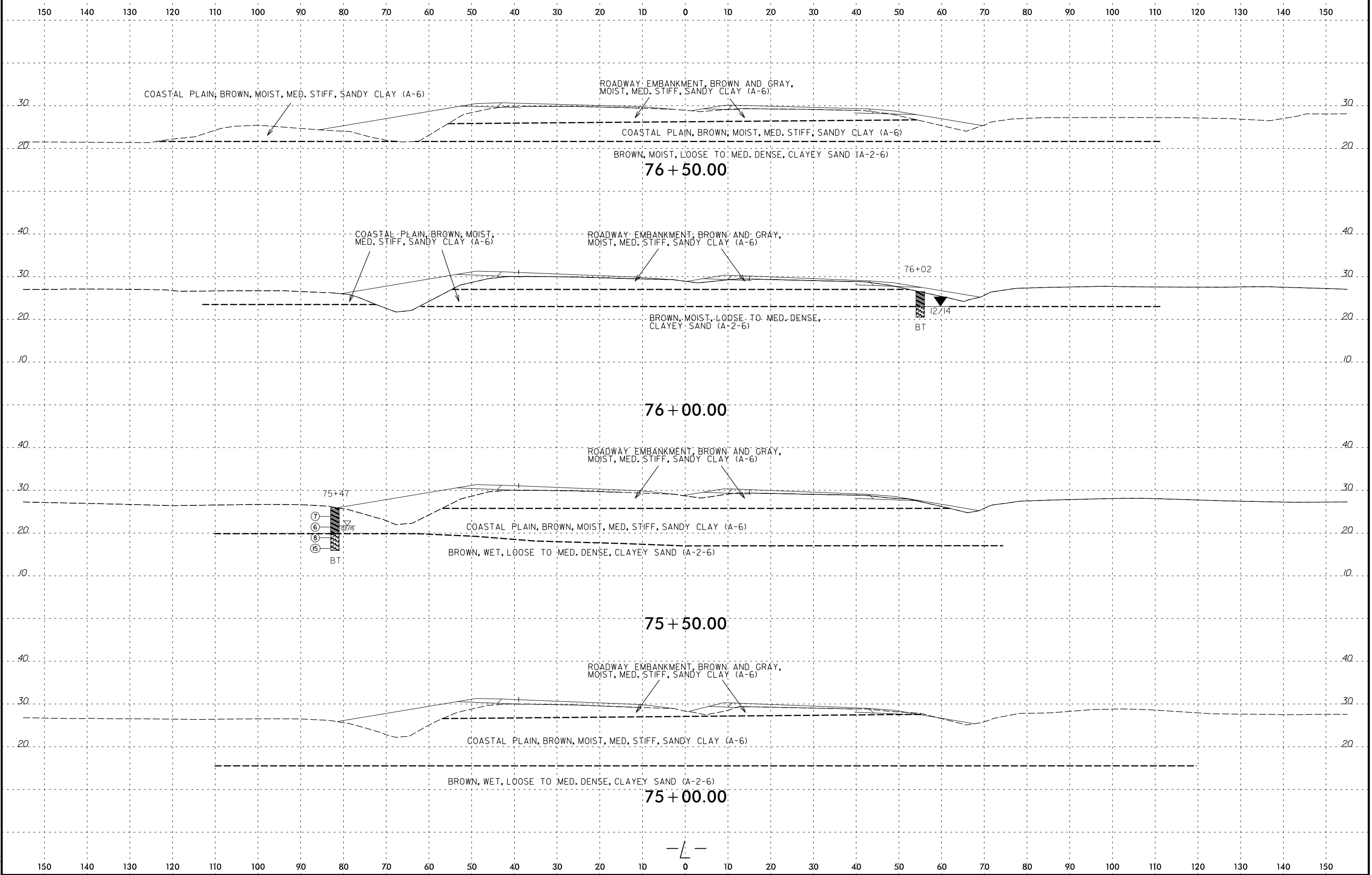


7/14/2016
 P:\Jobs4\Projects\NC001\60397120 (31829896) R-5516 Croven\4.0 Deliverables\RS5516_GEO_RDW\CADD_GEDTECH\asc\--5516_geo_xsi_L(01).dgn
 Stephen_Crockett



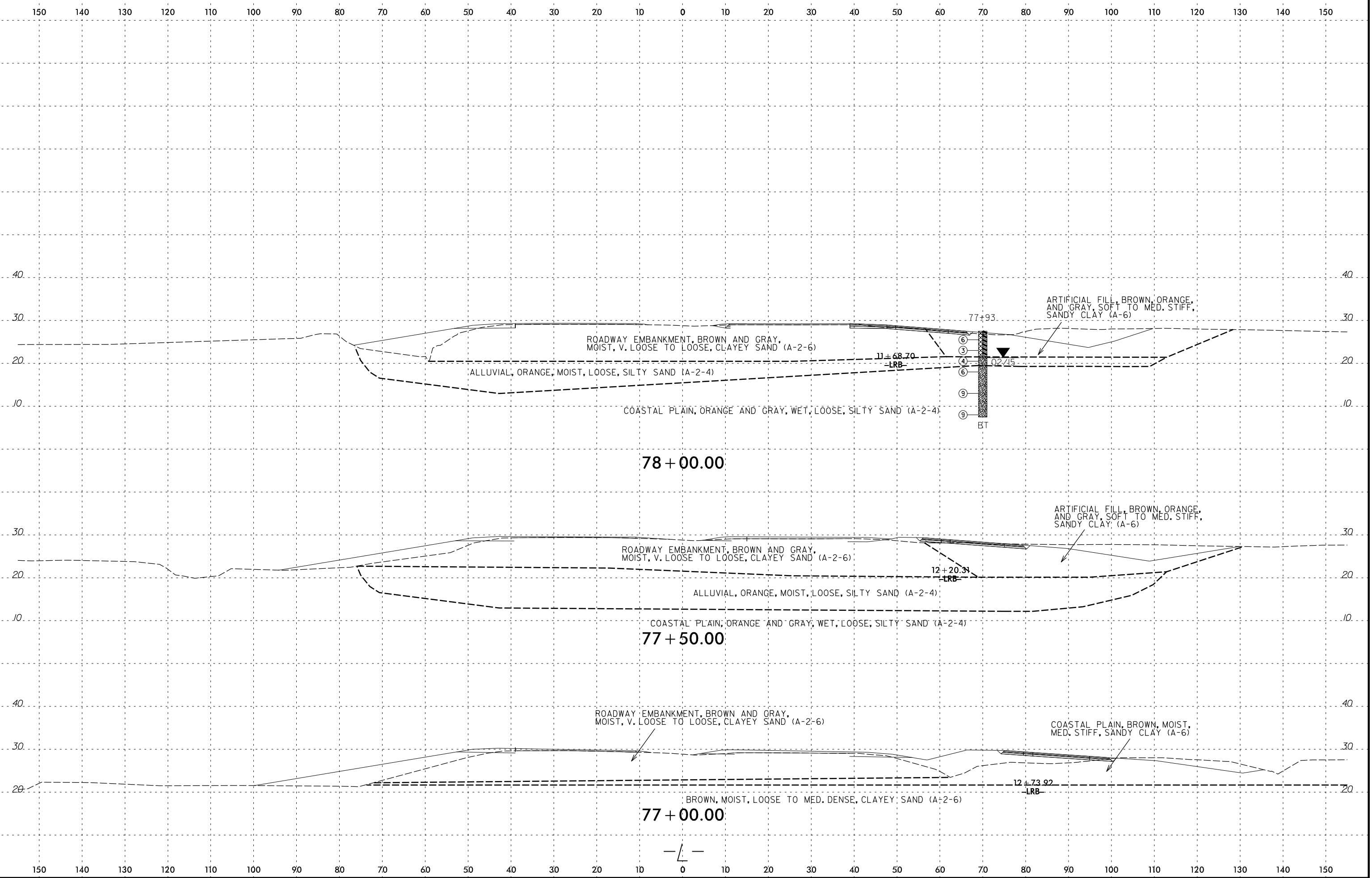
7/14/2016
 P:\Jobs4\Projects\NC001\60397120 (31829896) R-5516 Croven\4.0 Deliverables\RS5516_GEO_RDW\CADD_GEDTECH\asc\--5516_geo_xsi_L(61).dgn
 Stephen Crockett



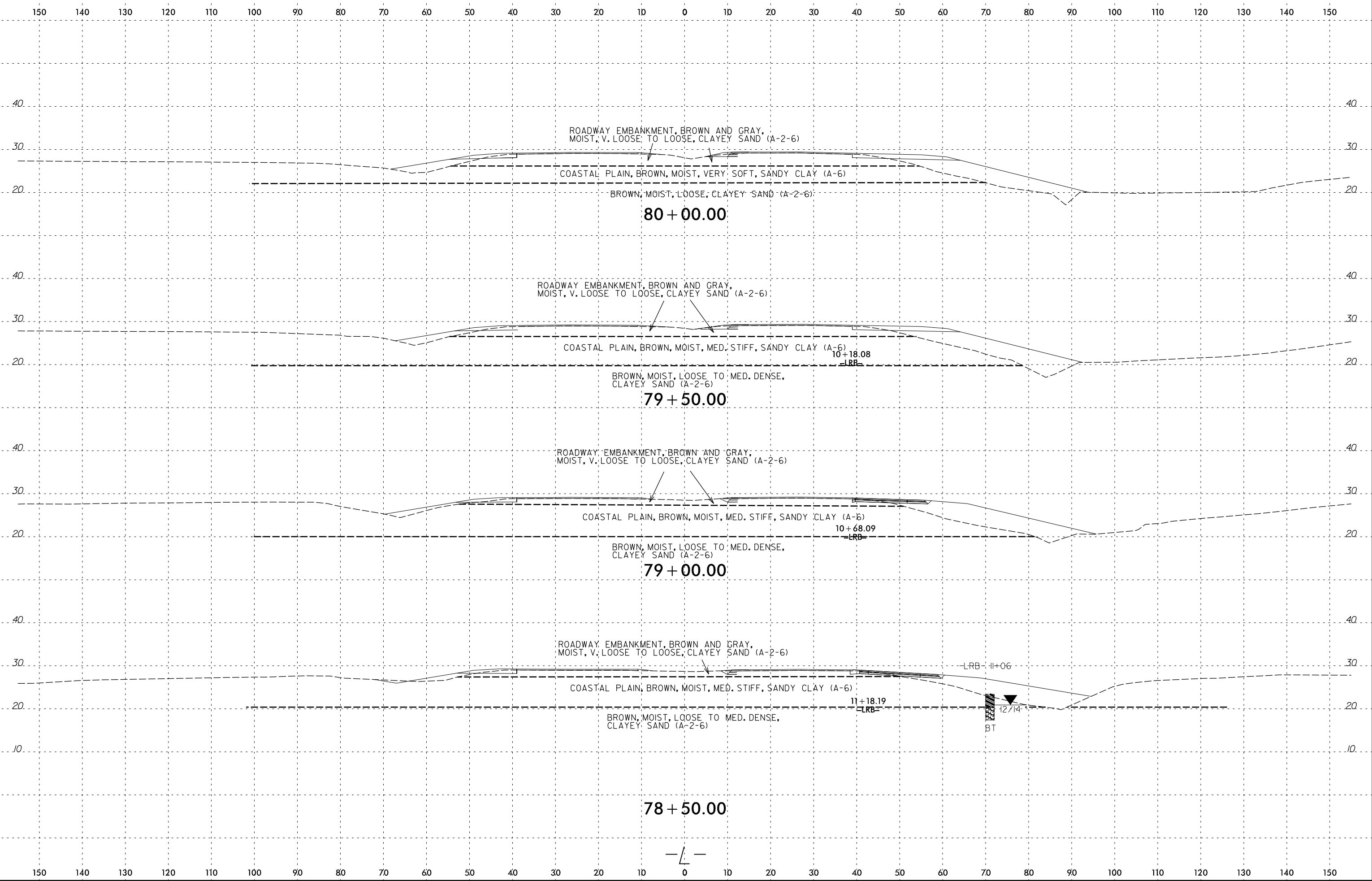


7/14/2016
 P:\Jobs4\Projects\NC001\60397120 (31829896) R-5516 Croven\4.0 Deliverables\RES516_GEO_RDW\CADD_GEDTECH\asc\--5516_geo_xsl\1(1).dgn
 Stephen Crockett

8/23/99

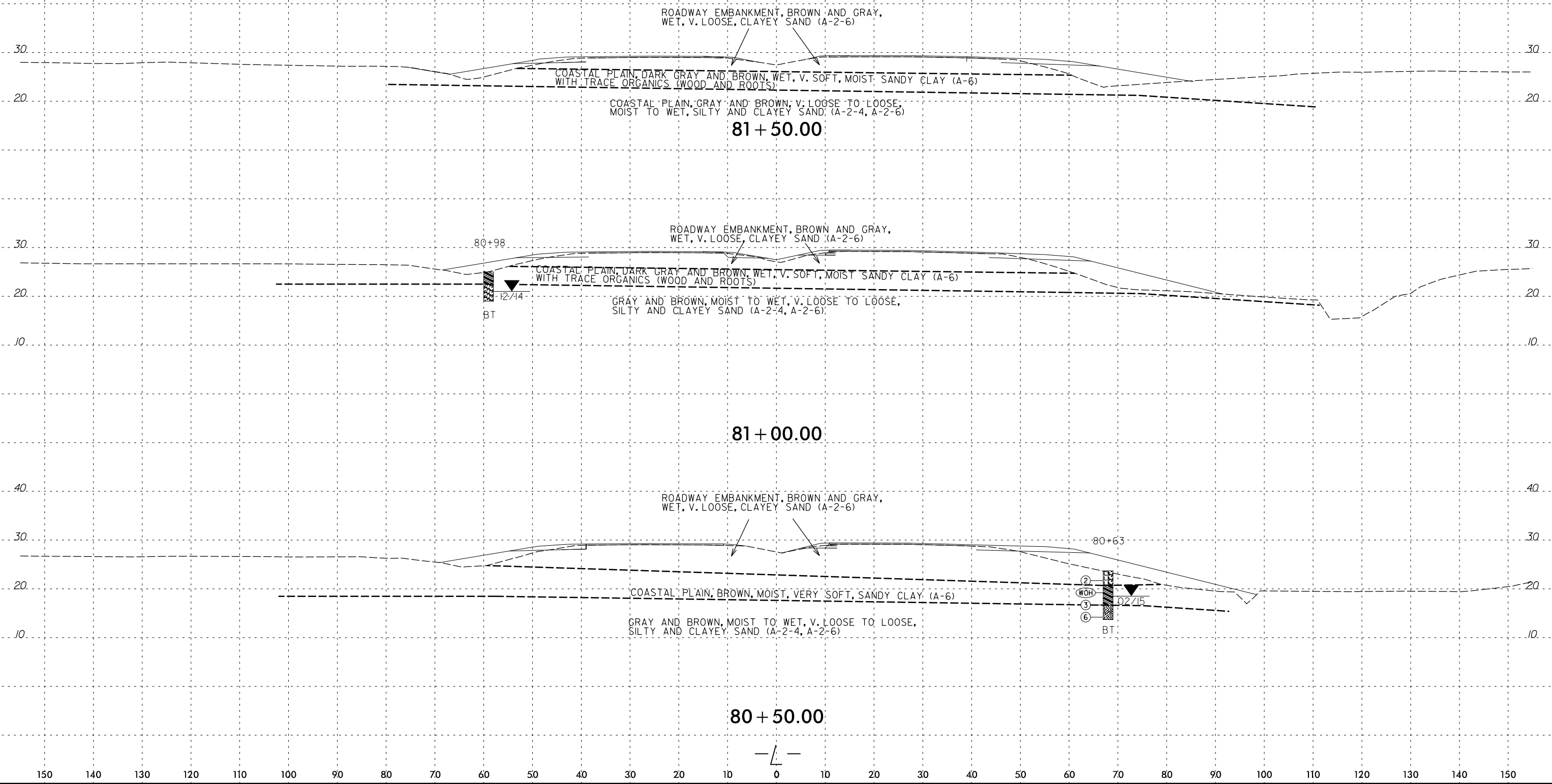


7/14/2016 P:\Jobs4\Projects\NCDDT\60397120 (31829896) R-5516 Croven\4.0 Deliverables\RS516_GEO_RDW\CADD_GEO\RDW\CADD_GEO\TECH\XSEC\--5516_geo_xsl\1(1).dgn Stephen_Crockett

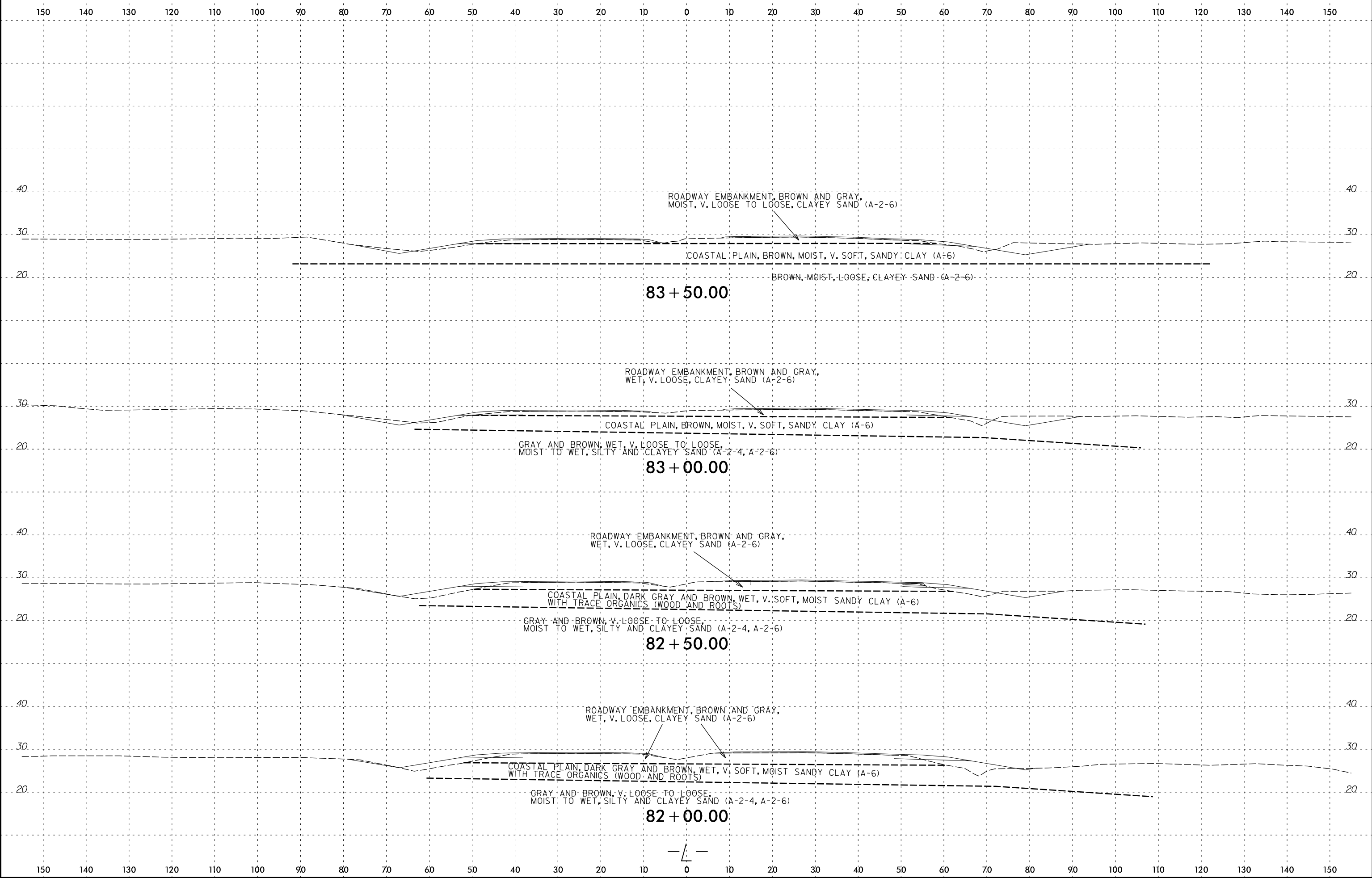


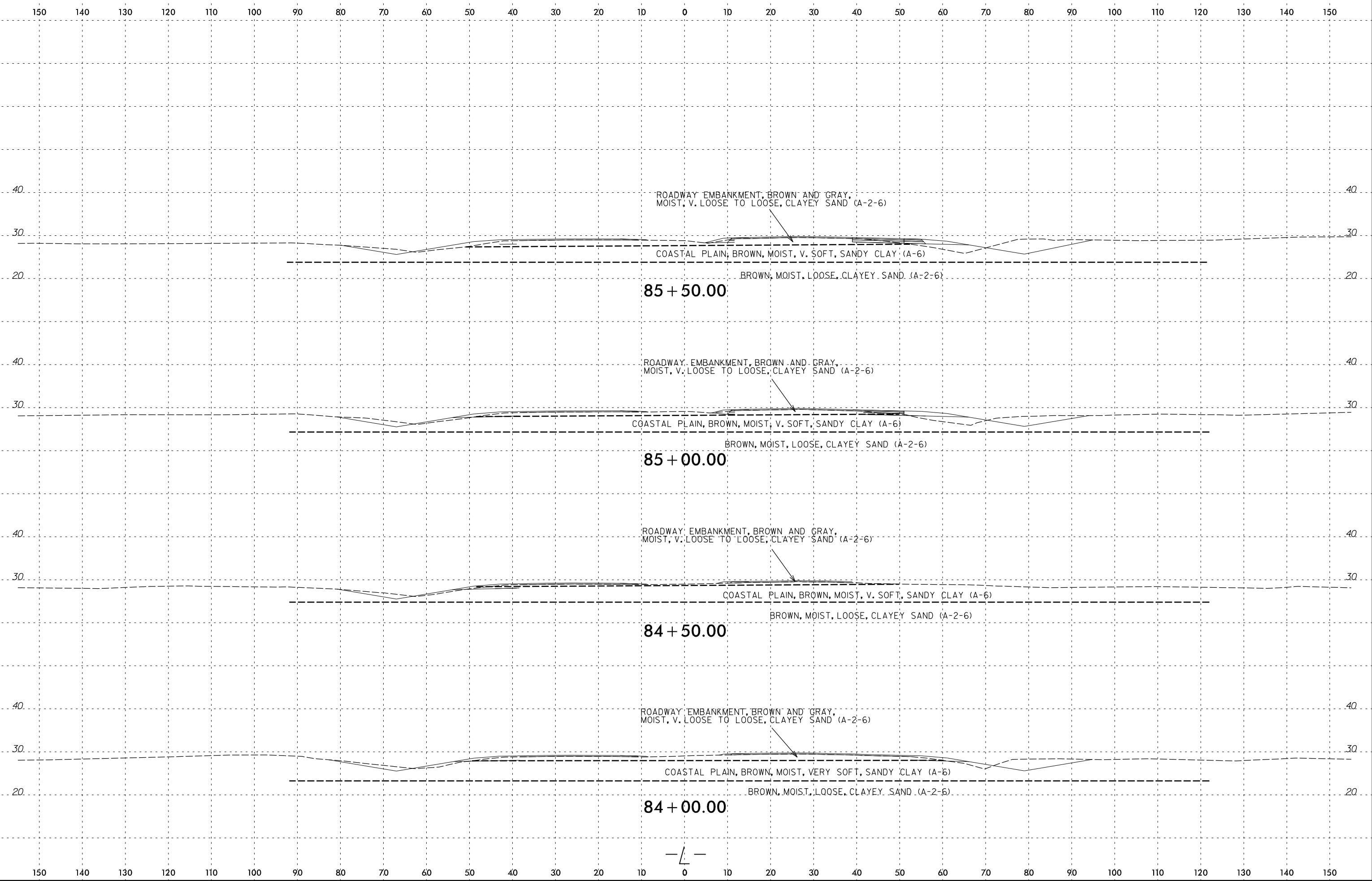
7/14/2016 P:\Jobs4\Projects\NCDDT\60397120 (31829896) R-5516 Croven\4.0 Deliverables\RS5516_GEO_RDW\CADD_GEDTECH\asc\--5516_geo_xsi_L(1).dgn Stephen_Crockett

150 140 130 120 110 100 90 80 70 60 50 40 30 20 10 0 10 20 30 40 50 60 70 80 90 100 110 120 130 140 150

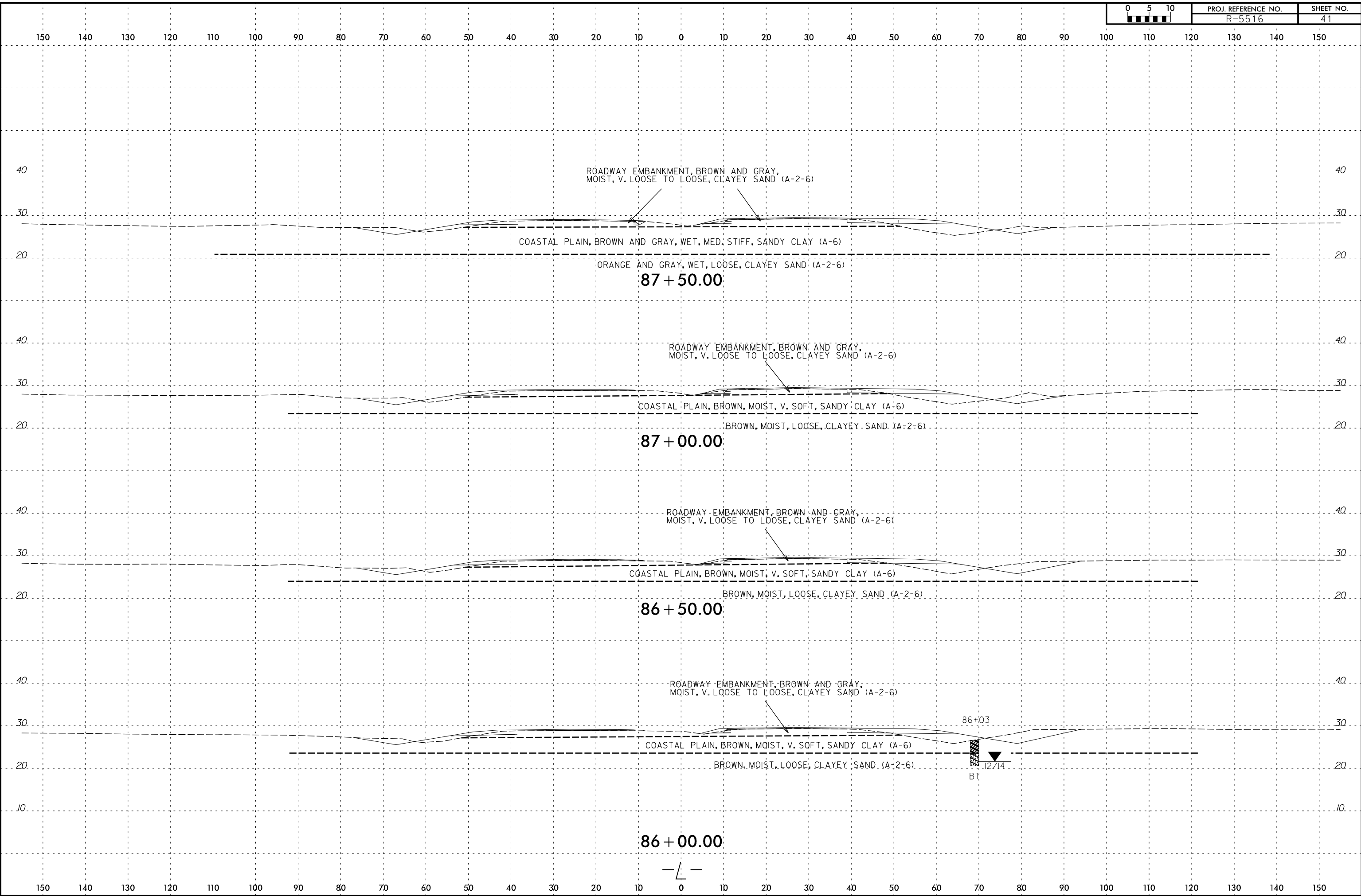


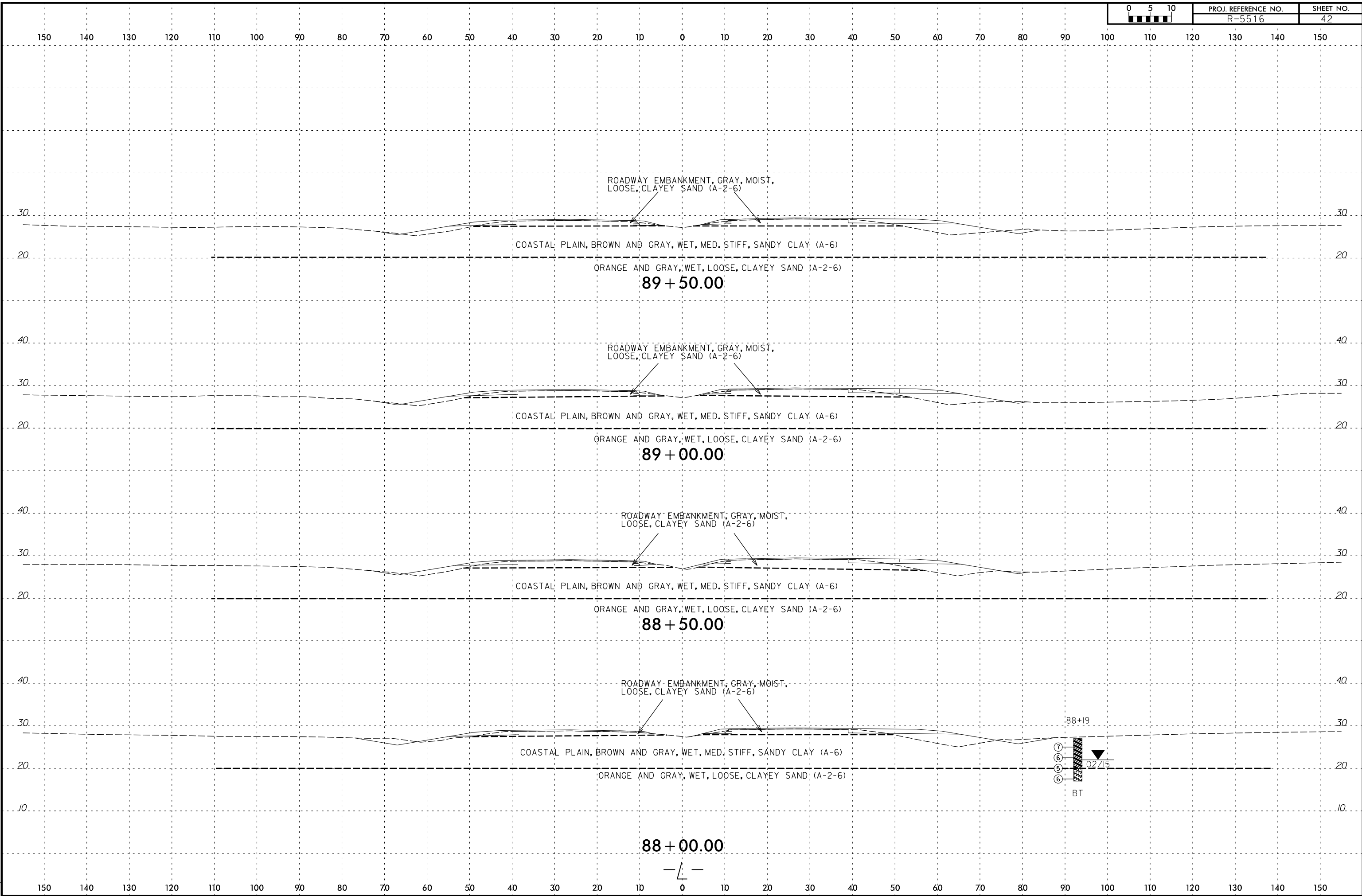
7/14/2016
 P:\Jobs4\Projects\NCDDT\60397120 (31829896) R-5516 Croven\4.0 Deliverables\RS5516_GEO_RDW\CADD_GEO\TECH\asc\--5516_geo_xsl\l(01).dgn
 Stephen_Crockett




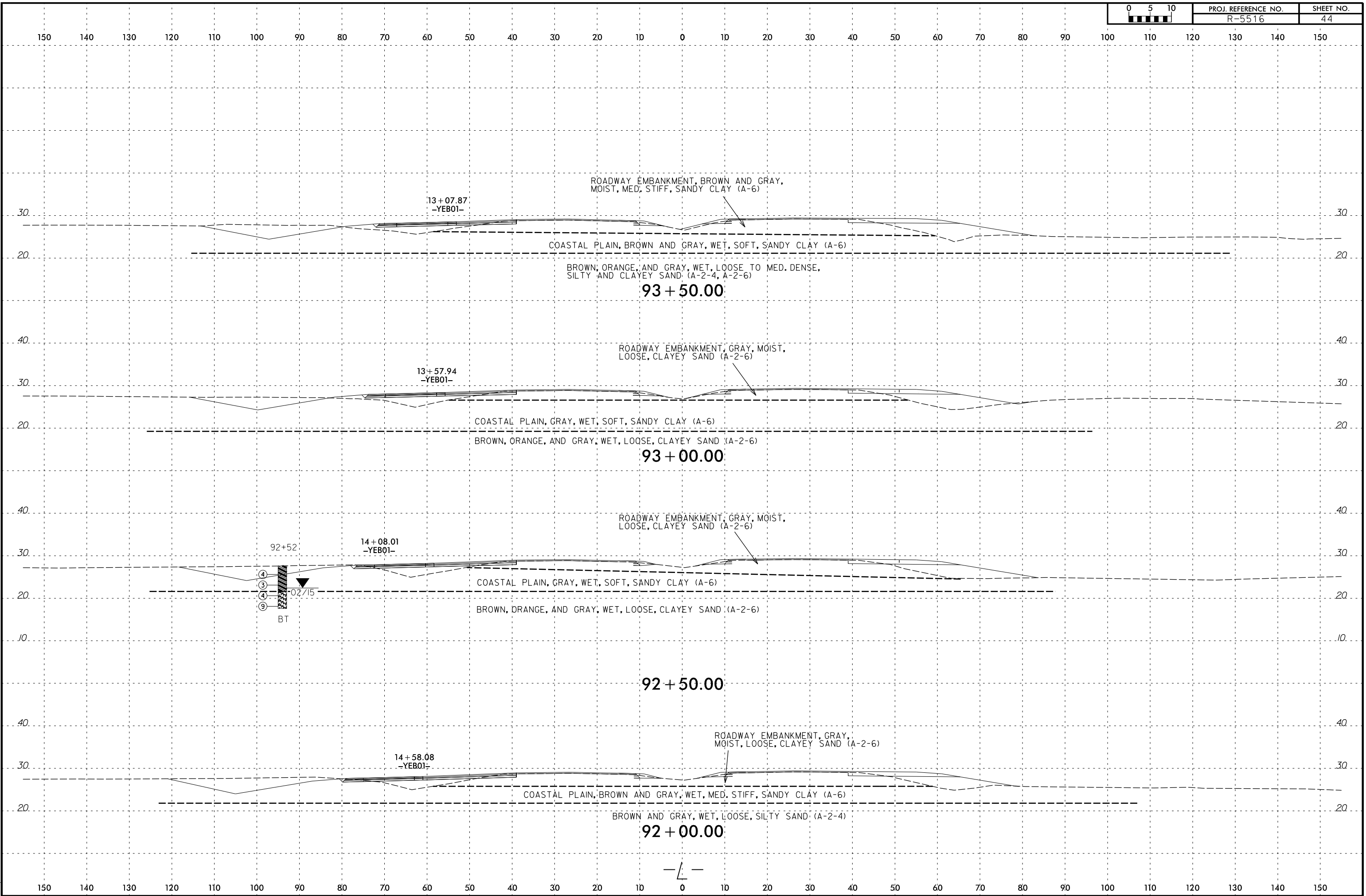


7/14/2016
 P:\Jobs4\Projects\NC001\60397120 (31829896) R-5516 Croven\4.0 Deliverables\R5516_GEO_RDW\CADD_GEDTECH\asc\--5516_geo_xsi.L(a1).dgn
 Stephen_Crockett

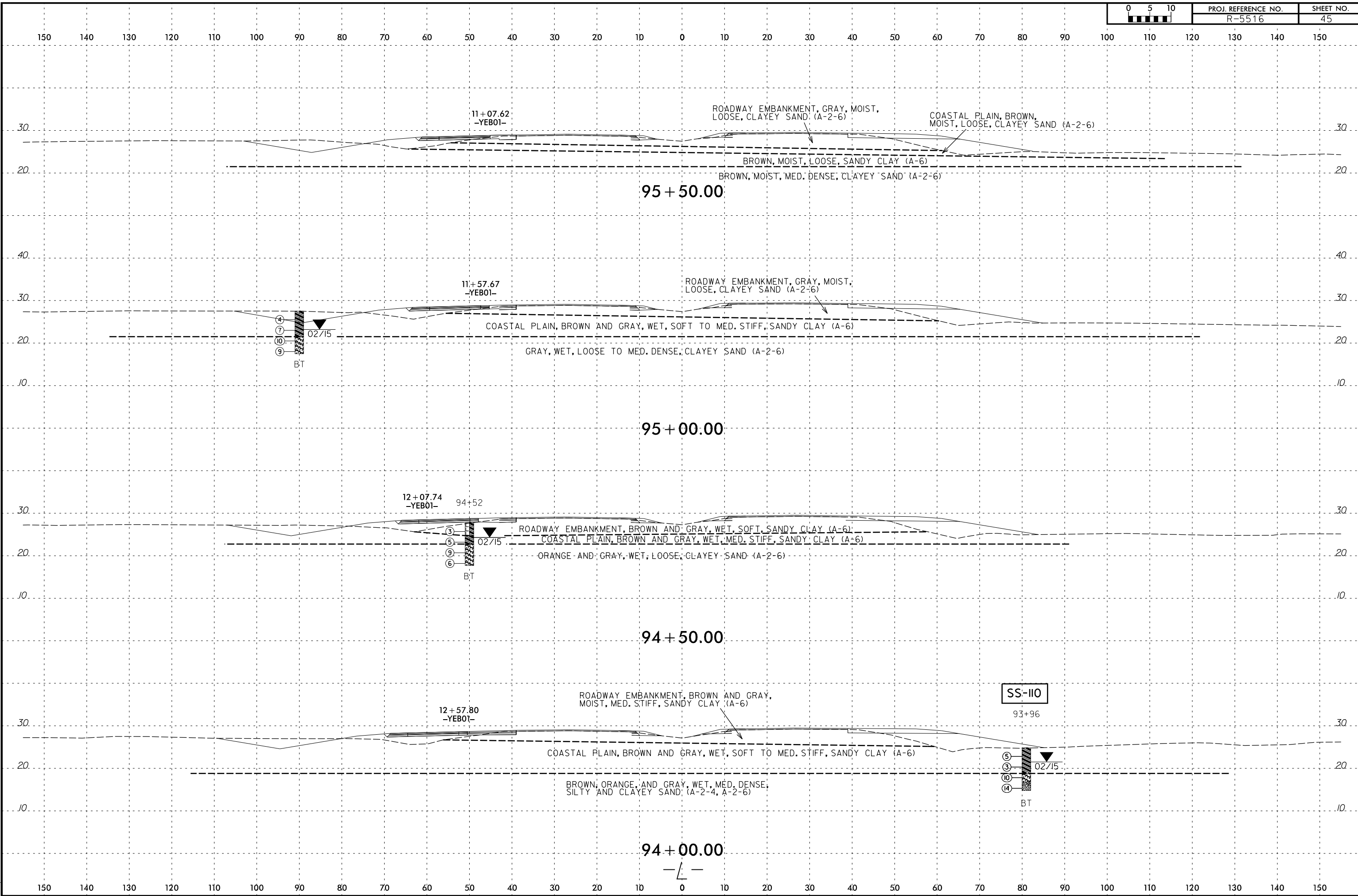


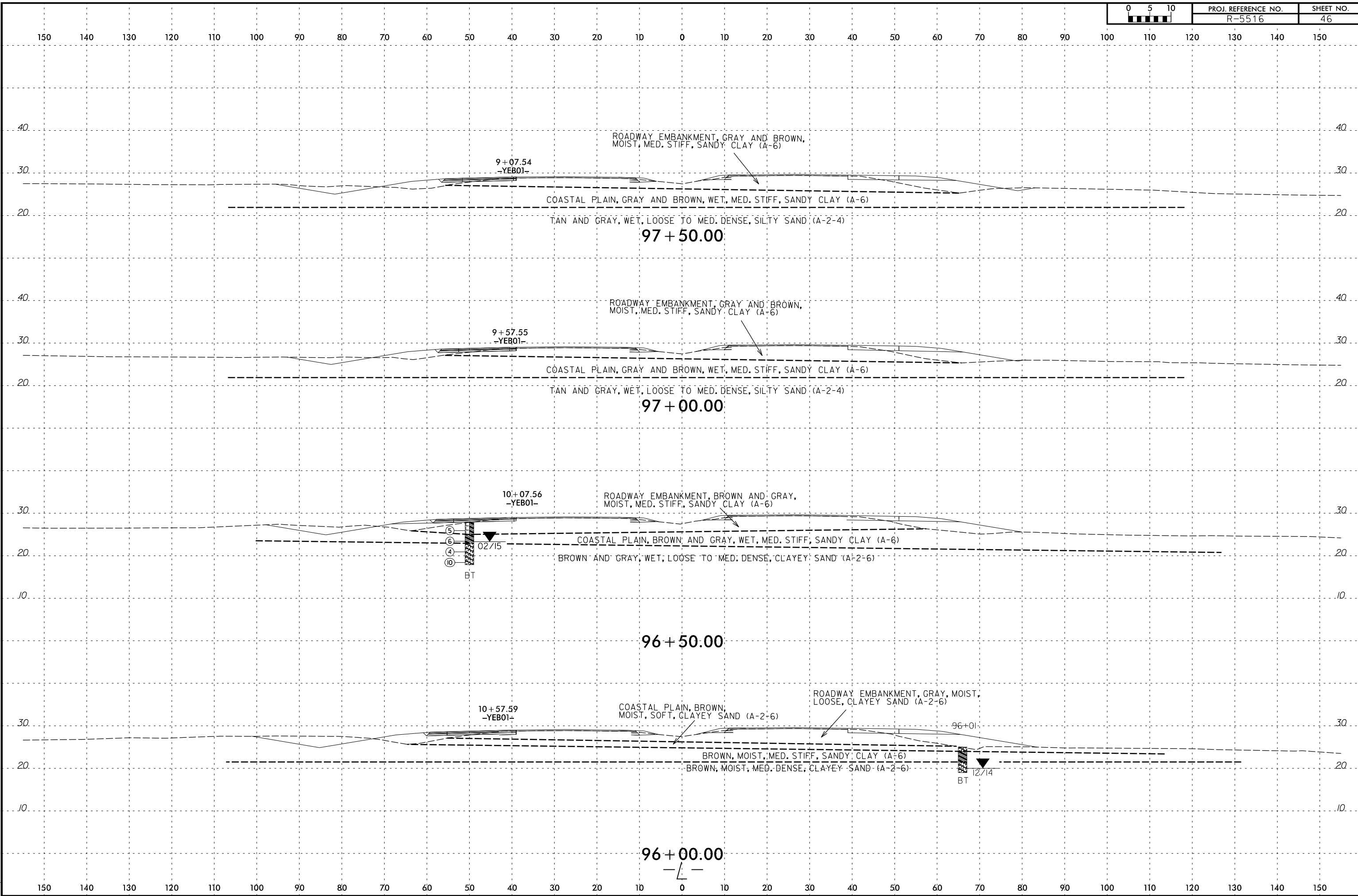




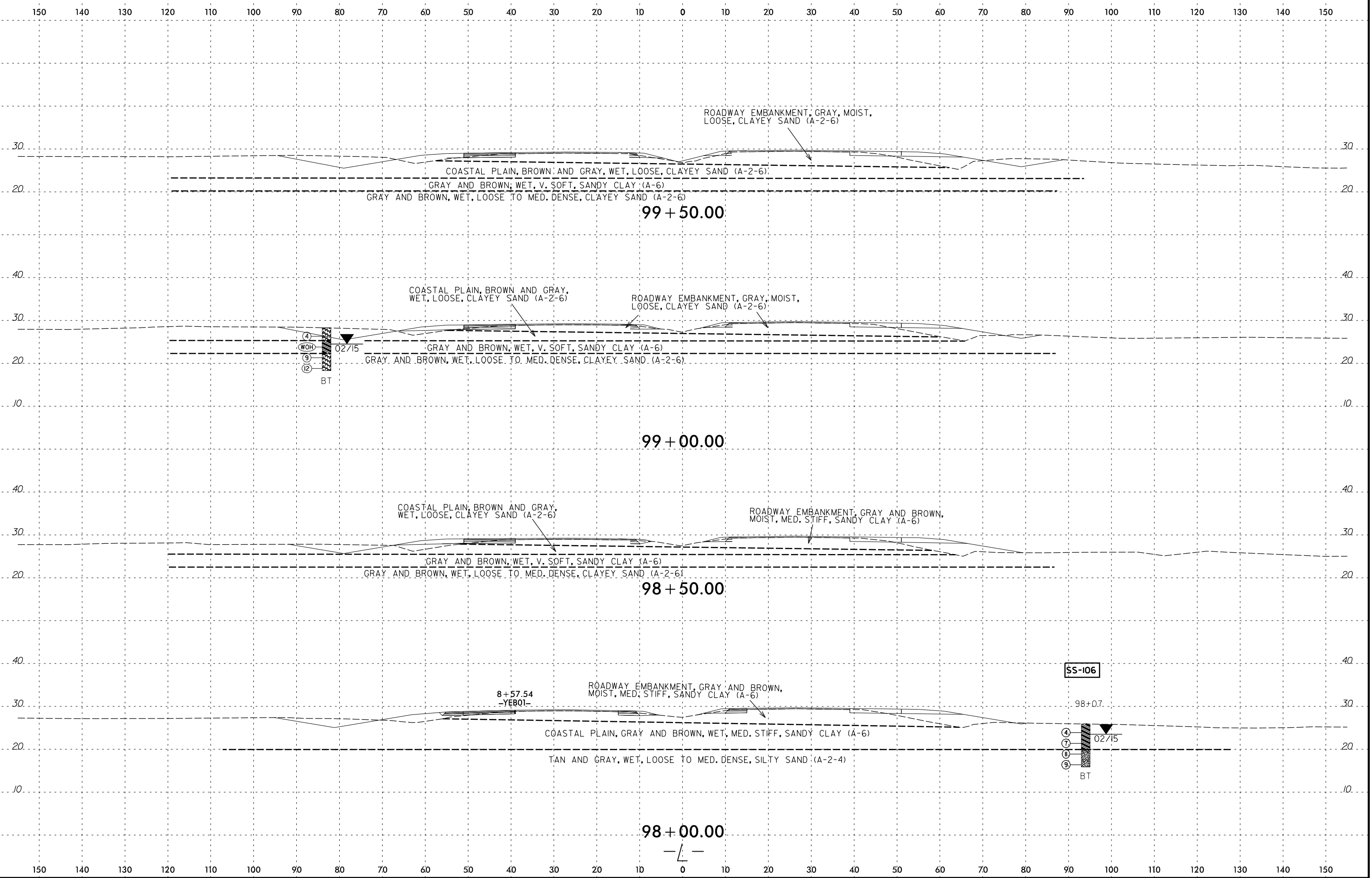



7/14/2016
 P:\Jobs4\Projects\NC001\60397120 (31829896) R-5516 Croven\4.0 Deliverables\R5516_GEO_RDW\CADD_GEOTECH\XSEC\R-5516_geo_xs_L(41).dgn
 Stephen_Crockett

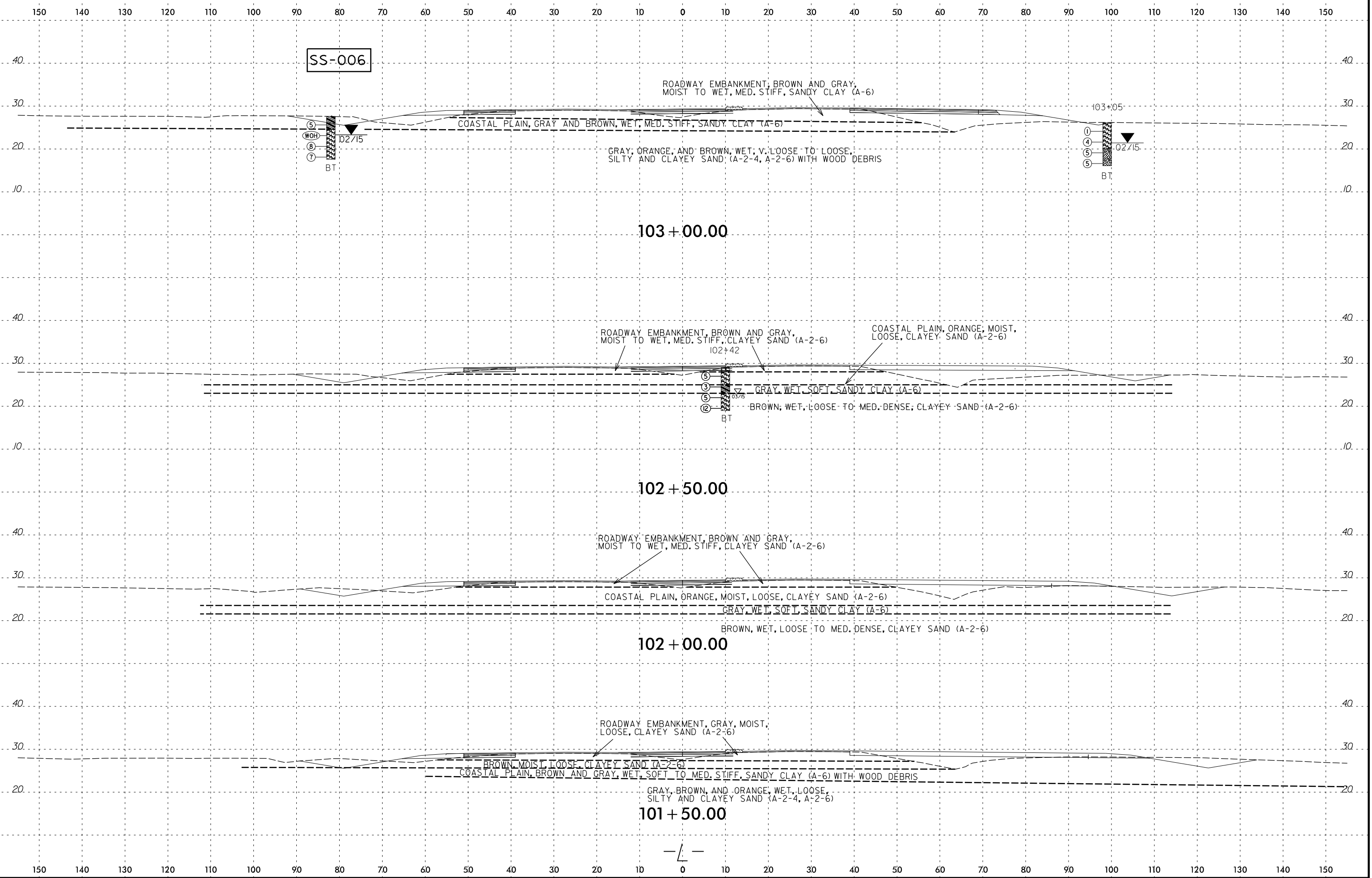




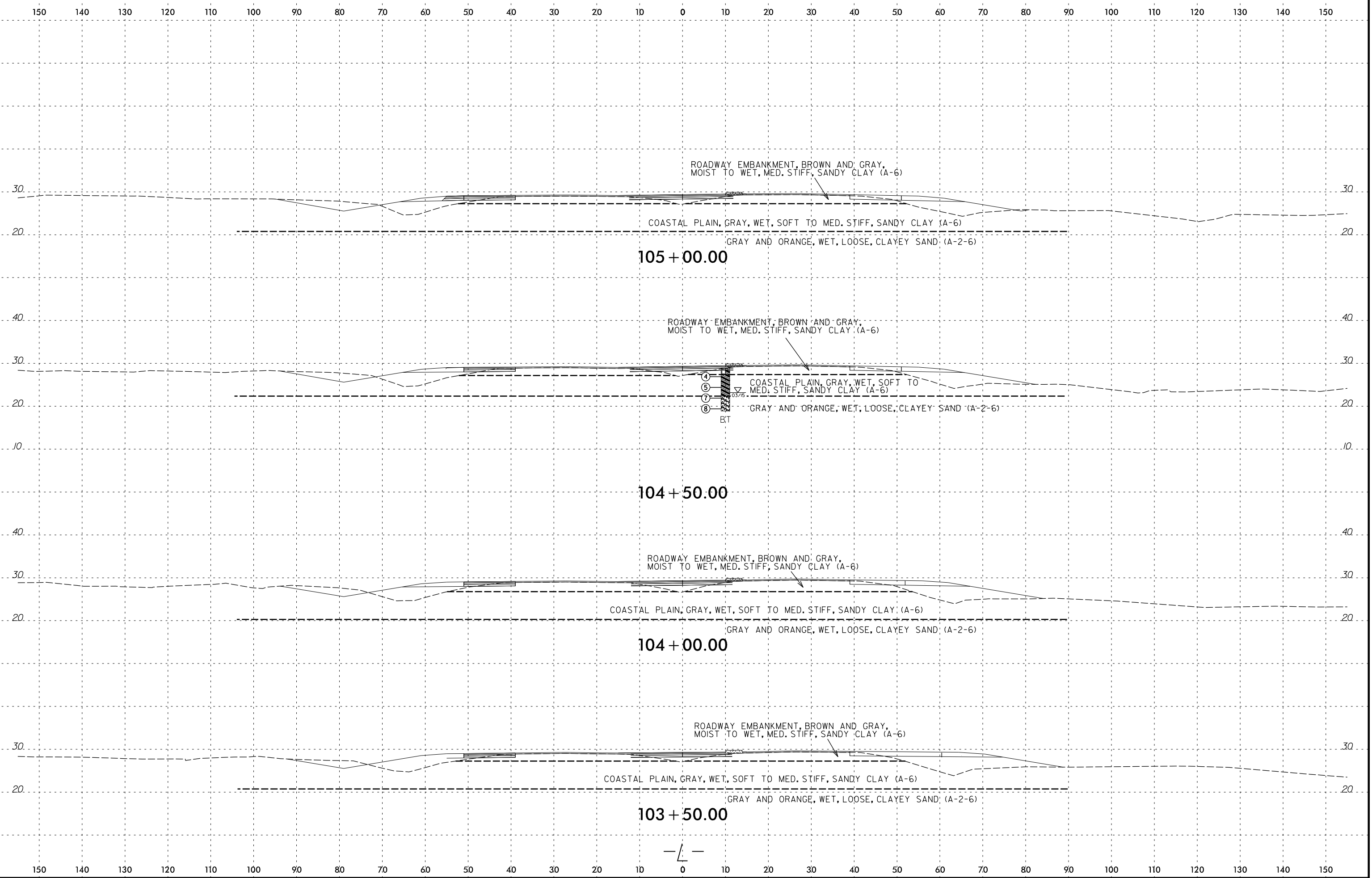
8/23/99
7/14/2016
P:\Jobs4\Projects\NCDOT\60397120 (31829896) R-5516 Croven\4.0 Deliverables\RS5516_GEO_RDWY\CADD_GEDTECH\asc\--5516_geo_xsi.L(1).dgn
Stephen_Crockett



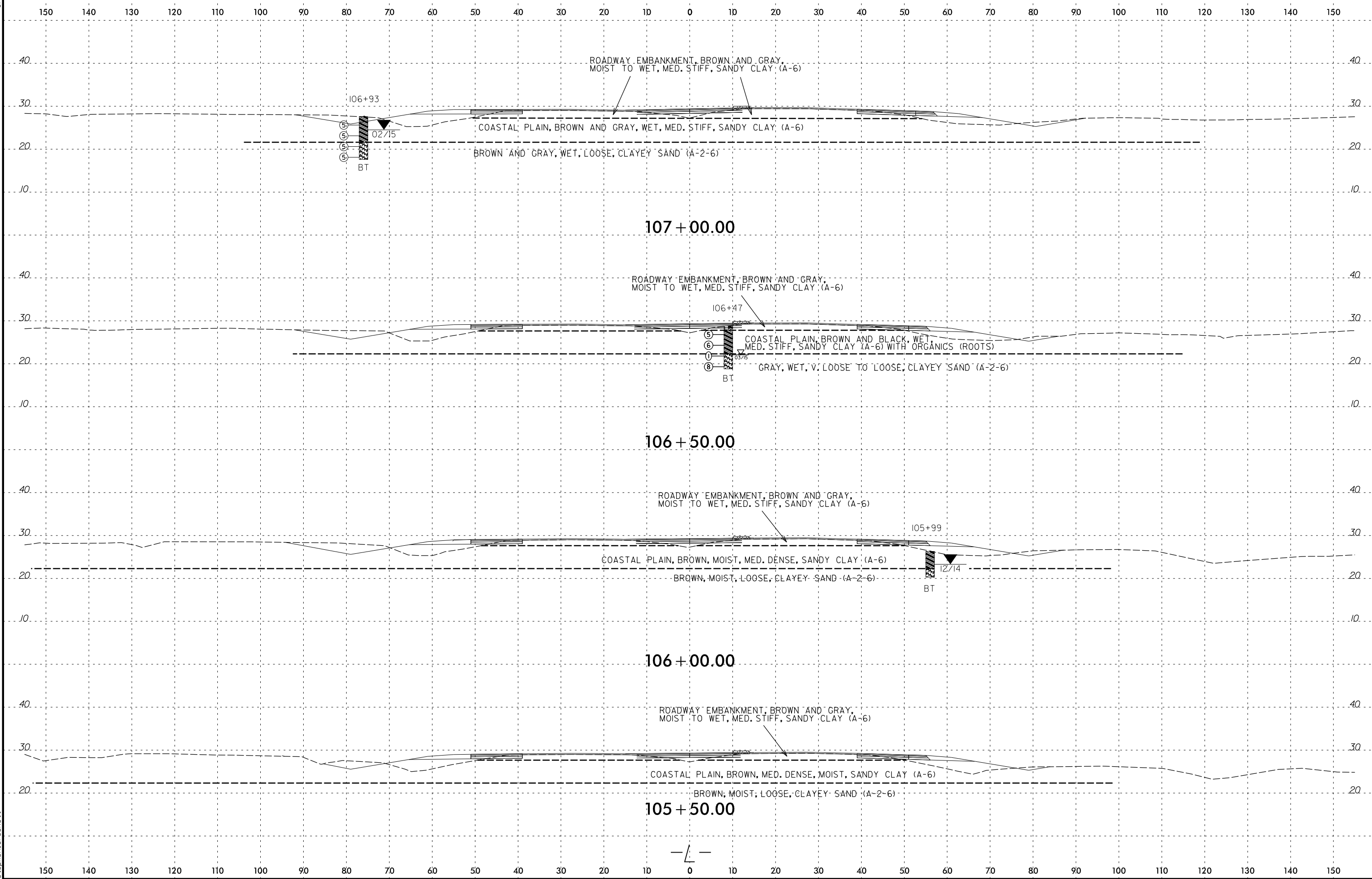




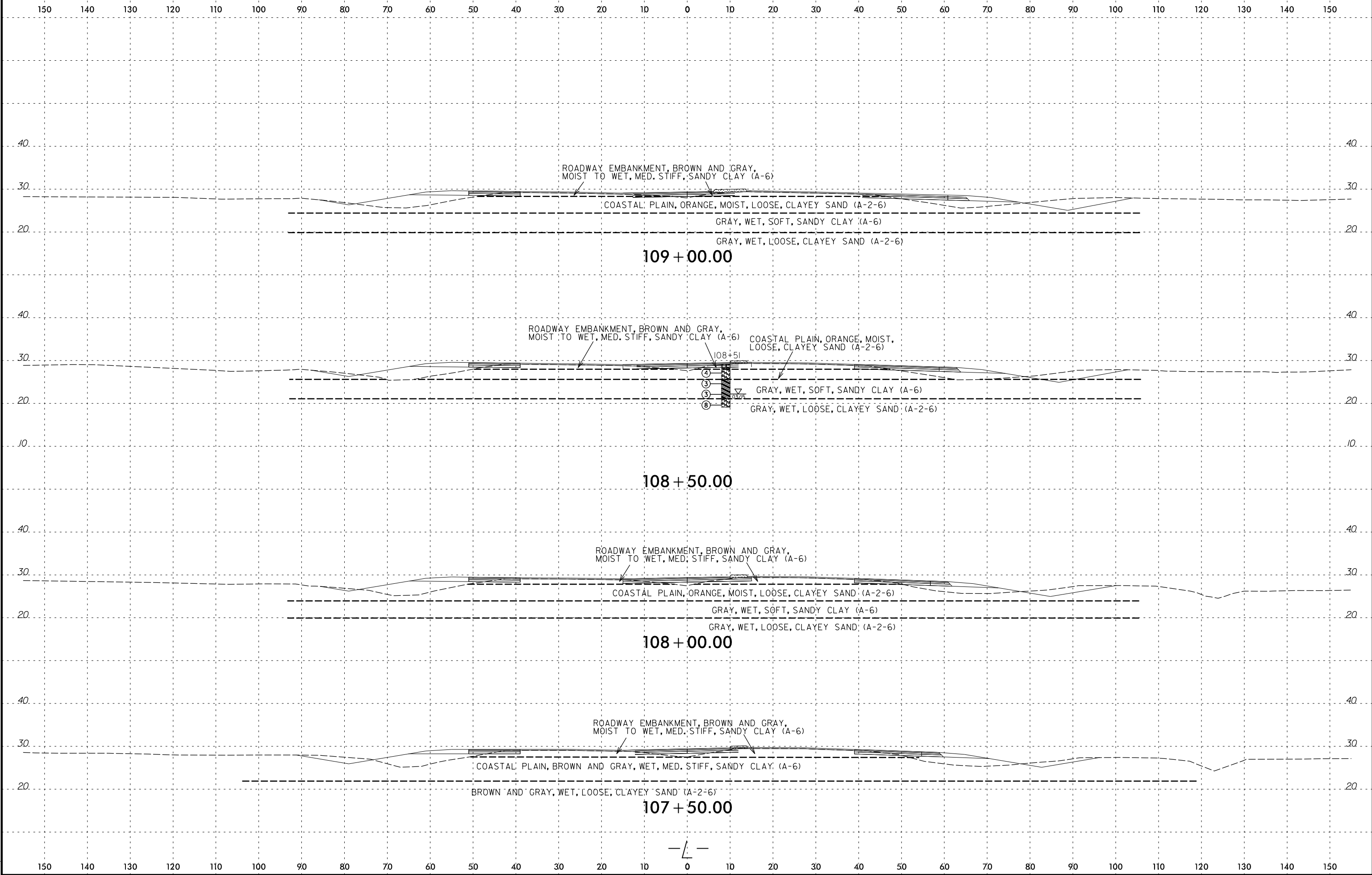
7/14/2016
 P:\Jobs4\Projects\NCDDT\60397120 (31829896) R-5516 Croven\4.0 Deliverables\RS5516_GEO_RDW\CADD_GEO\TECH\asc\--5516_geo_xsi_L(01).dgn
 Stephen_Crockett

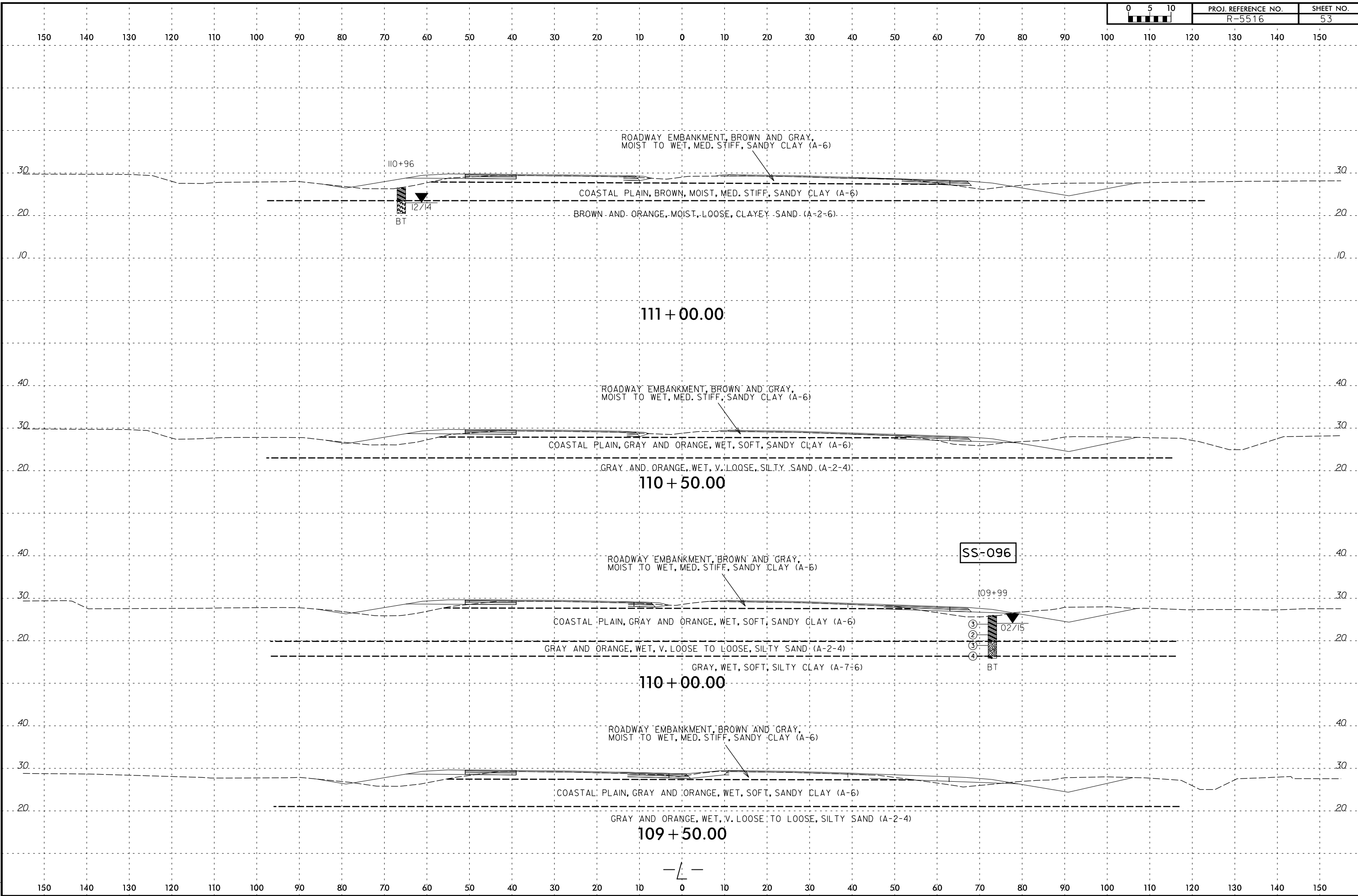


7/14/2016
 P:\Jobs4\Projects\NC001\60397120 (31829896) R-5516 Croven\4.0 Deliverables\R5516_GEO_RDW\CADD_GEO\TECH\asc\R-5516_geo_xsl\1(1).dgn
 Stephen_Crockett



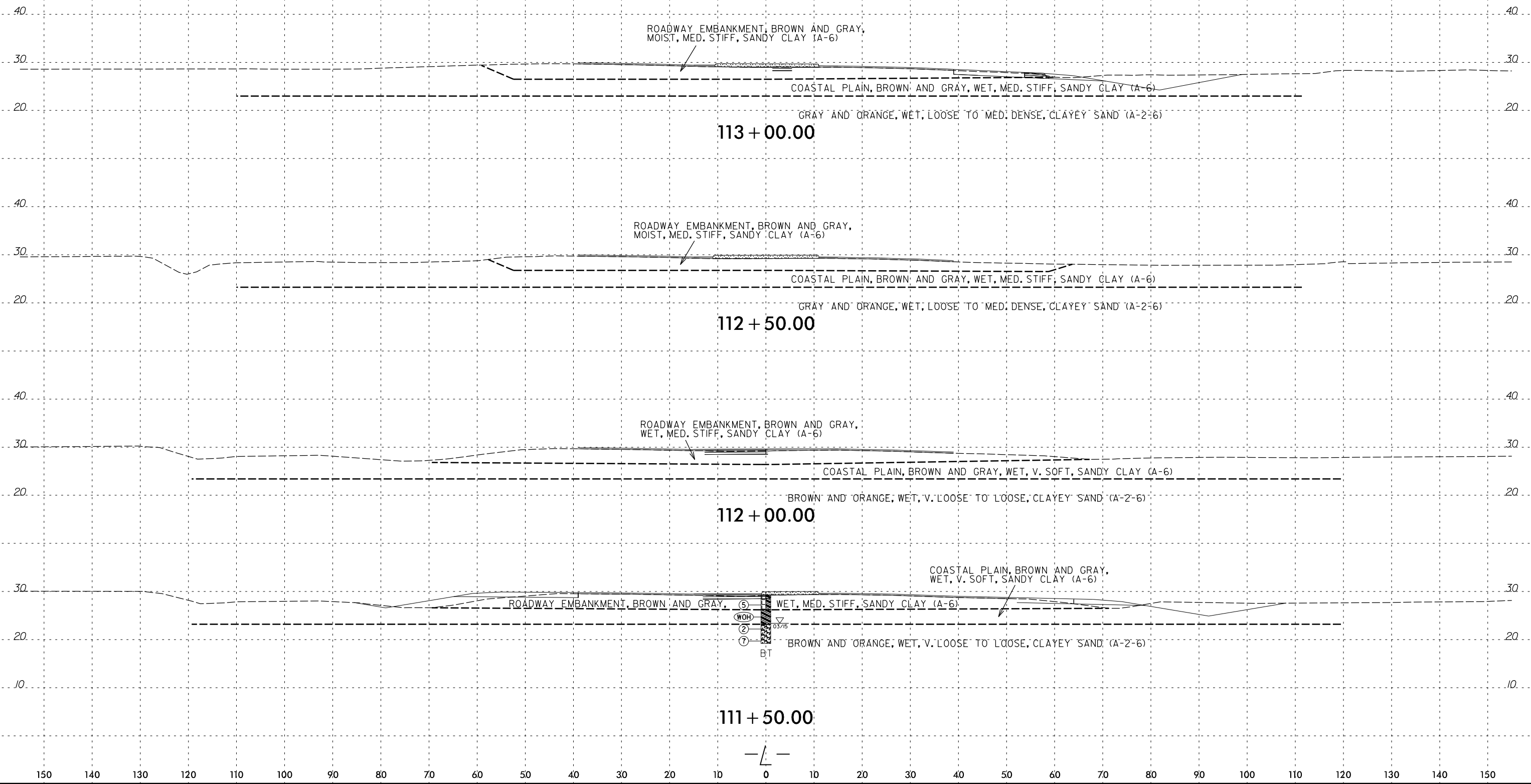
7/14/2016
 P:\Jobs4\Projects\NCDDT\60397120 (31829896) R-5516 Croven\4.0 Deliverables\R5516_GEO_RDW\CADD_GEO\TECH\XSEC\--5516_geo_xsl\l(a1).dgn
 Stephen_Crockett



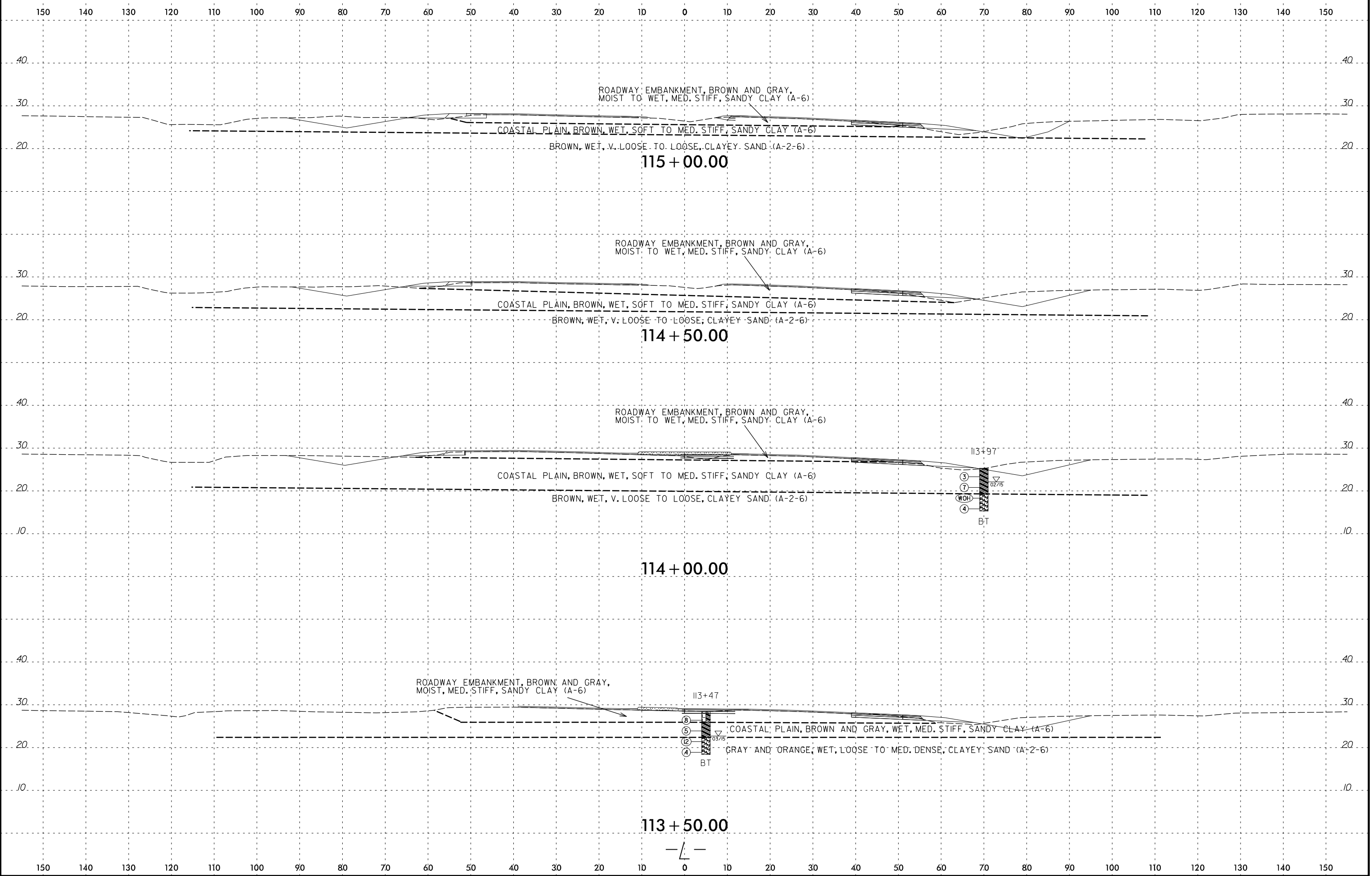


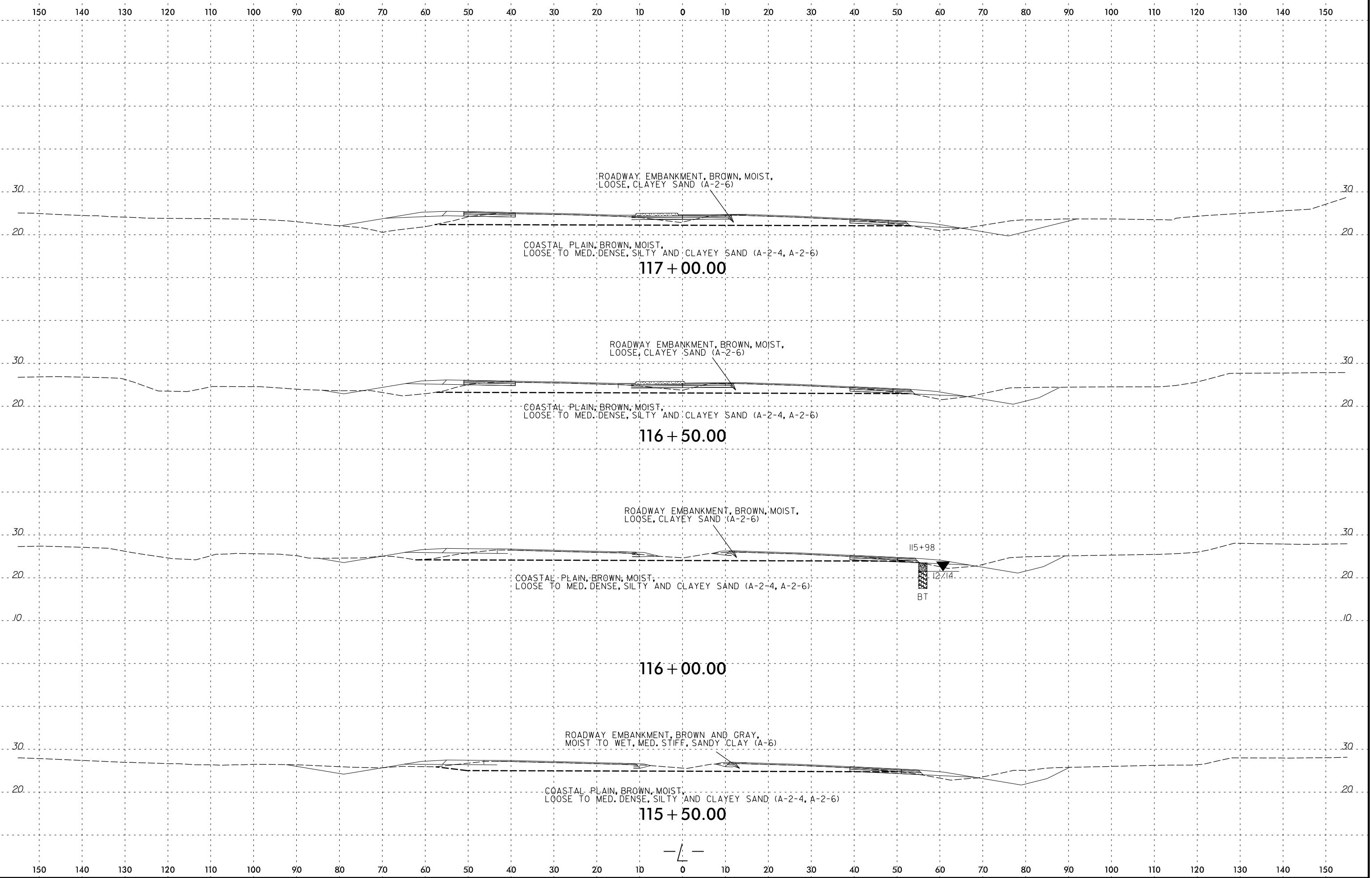
7/14/2016
 P:\Jobs4\Projects\NC001\60397120 (31829896) R-5516 Croven\4.0 Deliverables\5516_GEO_RDW\CADD_GEO\TECH\5516_geo_xsl\1(1).dgn
 Stephen_Crockett

150 140 130 120 110 100 90 80 70 60 50 40 30 20 10 0 10 20 30 40 50 60 70 80 90 100 110 120 130 140 150



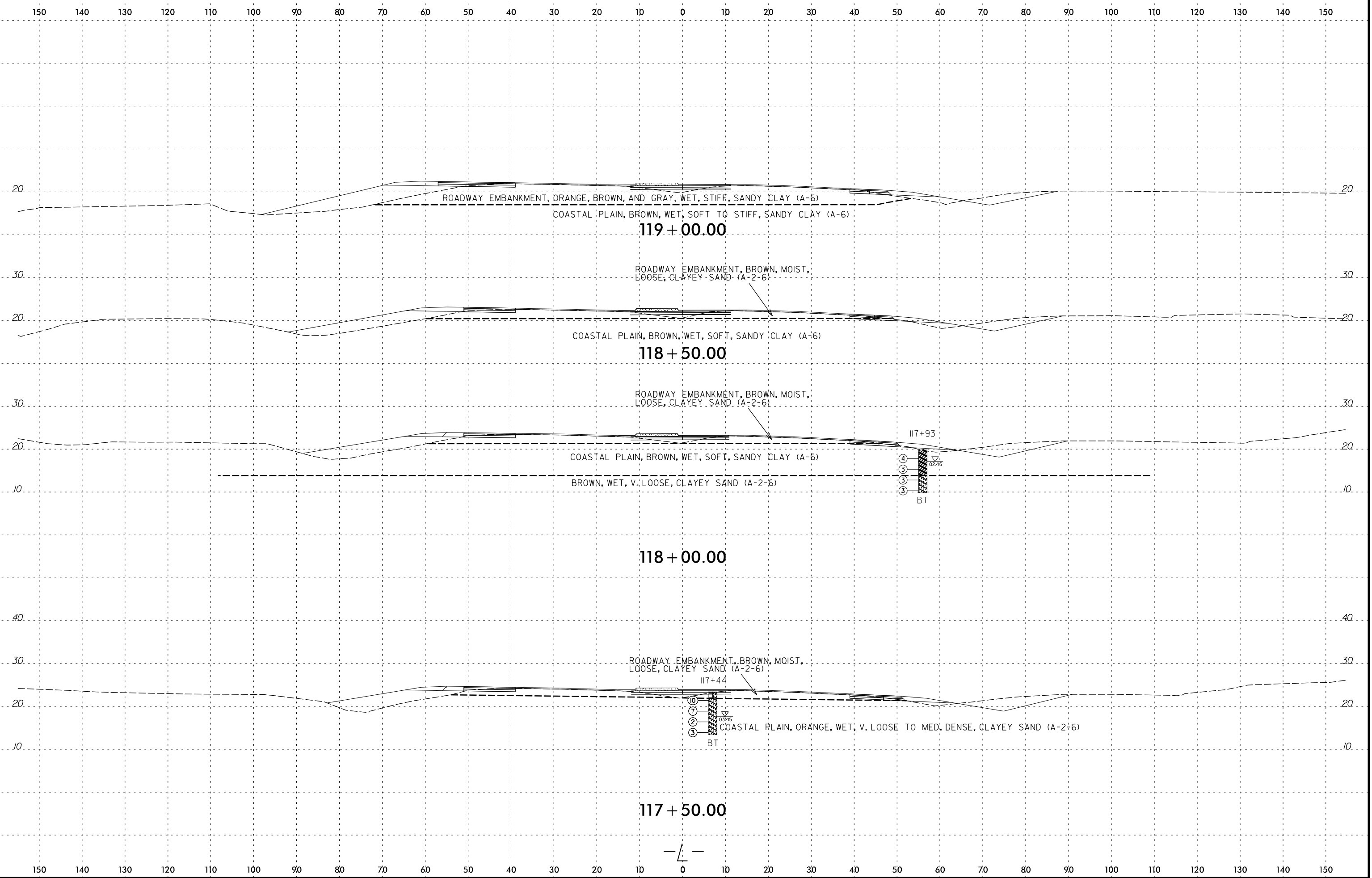
7/14/2016
 P:\Jobs4\Projects\NCDOT\60397120 (31829896) R-5516 Croven\4.0 Deliverables\RS5516_GEO_RDW\CADD_GEO\TECH\asc\--5516_geo_xsl\l(1).dgn
 Stephen_Crockett





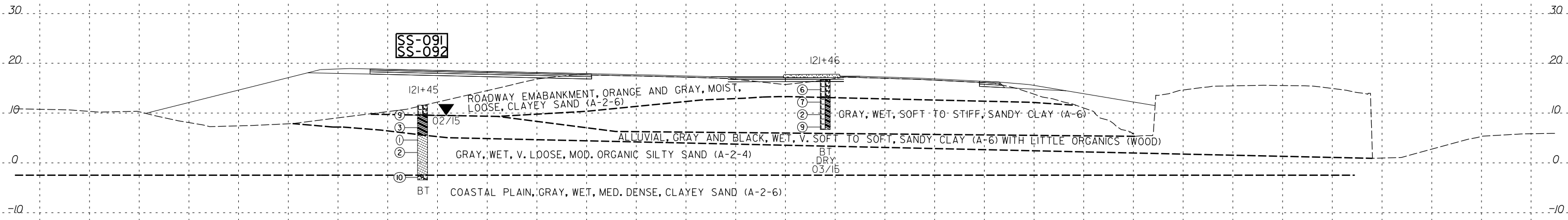
7/14/2016
 P:\Jobs4\Projects\NC001\60397120 (31829896) R-5516 Croven\4.0 Deliverables\RES16_GEO_RDW\CADD_GEDTECH\asc\--5516_geo_xsi_L(a1).dgn
 Stephen_Crockett





7/14/2016
 P:\Jobs4\Projects\NCDDT\60397120 (31829896) R-5516 Croven\4.0 Deliverables\R5516_GEO_RDW\CADD_GEO\TECH\XSEC\R-5516_geo_xsl\011.dgn
 Stephen_Crockett

150 140 130 120 110 100 90 80 70 60 50 40 30 20 10 0 10 20 30 40 50 60 70 80 90 100 110 120 130 140 150

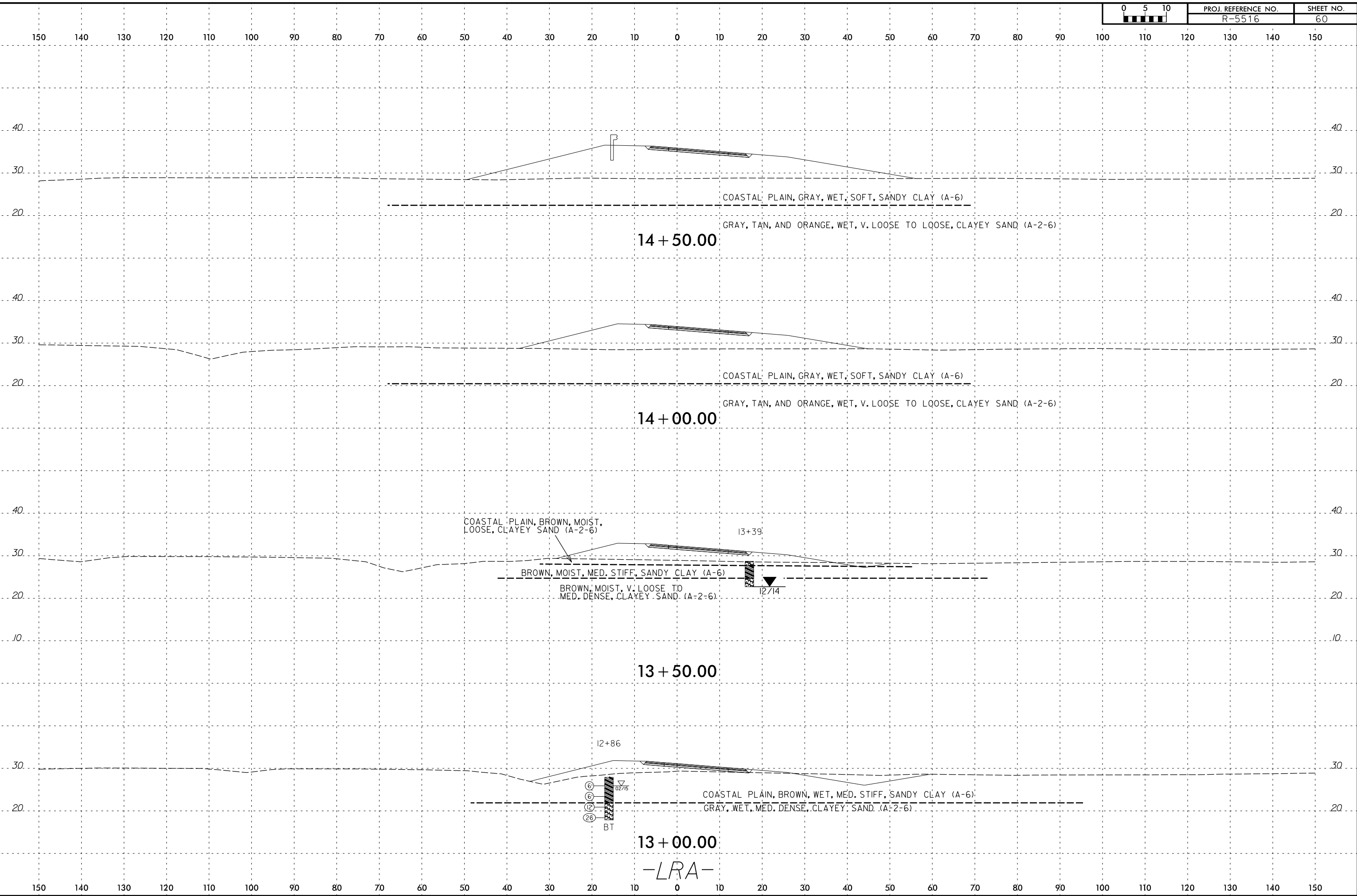


121 + 50.00

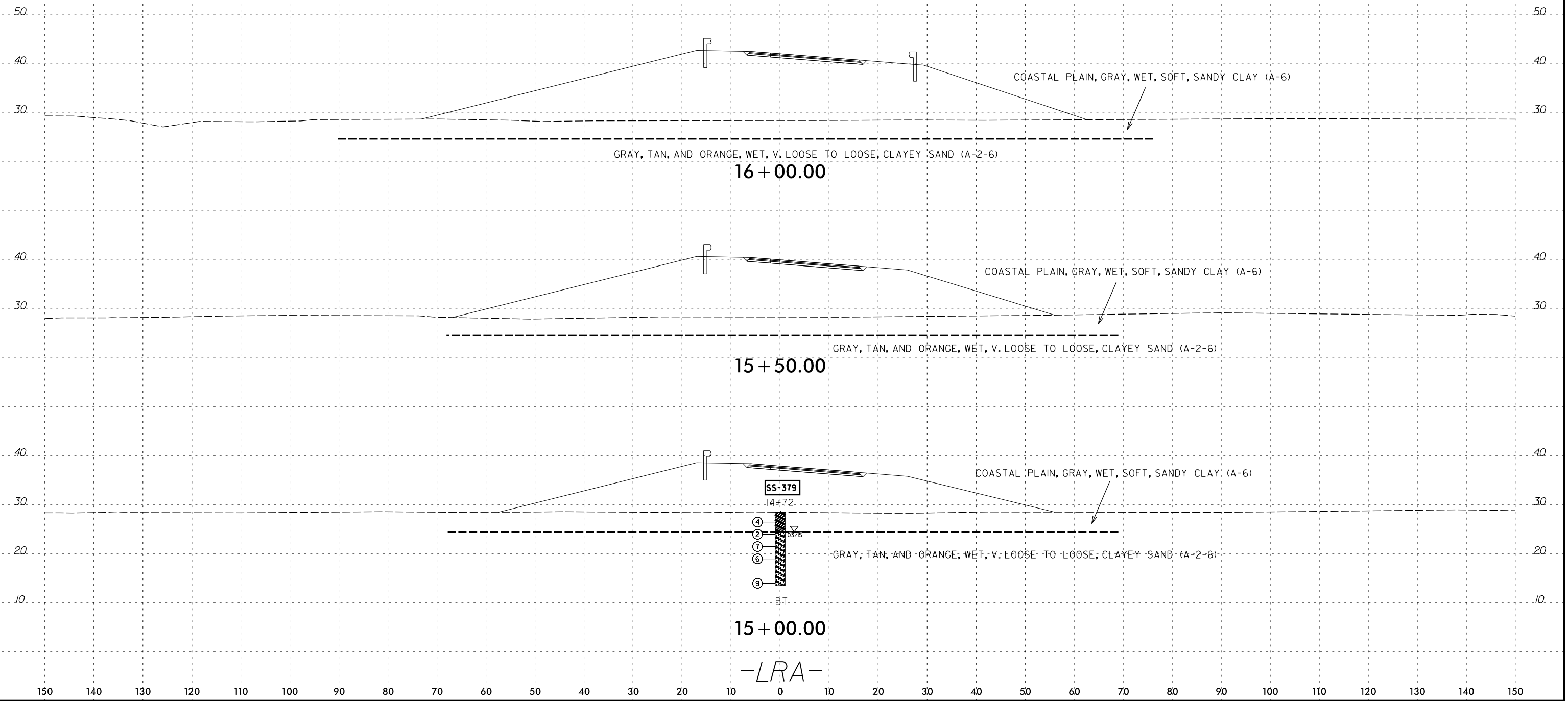


150 140 130 120 110 100 90 80 70 60 50 40 30 20 10 0 10 20 30 40 50 60 70 80 90 100 110 120 130 140 150

7/14/2016 P:\Jobs4\Projects\NC001\60397120 (31829896) R-5516 Croven\4.0 Deliverables\RS516_GEO_RDW\CADD_GEDTECH\asc\R-5516_geo_xsi_LRA(011).dgn Stephen_Crockett

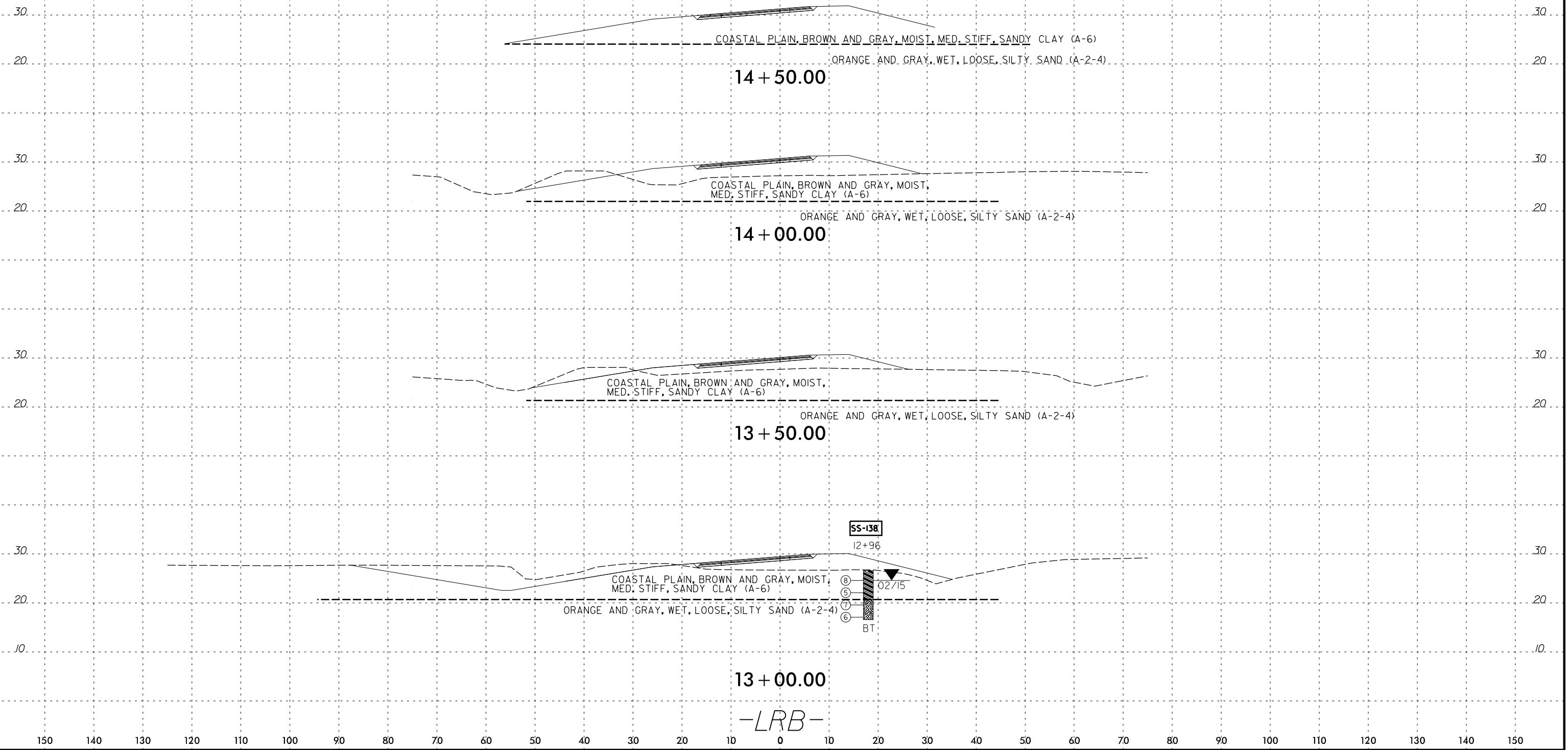


150 140 130 120 110 100 90 80 70 60 50 40 30 20 10 0 10 20 30 40 50 60 70 80 90 100 110 120 130 140 150



7/14/2016
 P:\Jobs4\Projects\NCDOT\60397120 (31829896) R-5516 Croven\4.0 Deliverables\RS5516_GEO_PDW\CADD_GEDTECH\ssc\--5516_geo_xsi_LRA(011).dgn
 Stephen_Crockett

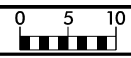
150 140 130 120 110 100 90 80 70 60 50 40 30 20 10 0 10 20 30 40 50 60 70 80 90 100 110 120 130 140 150



7/14/2016
 P:\Jobs4\Projects\NC001\60397120 (31829896) R-5516 Croven\4.0 Deliverables\RES16_GEO_PDW\CADD_GEDTECH\asc\--5516_geo_xsi_LRB(011).dgn
 Stephen_Crockett

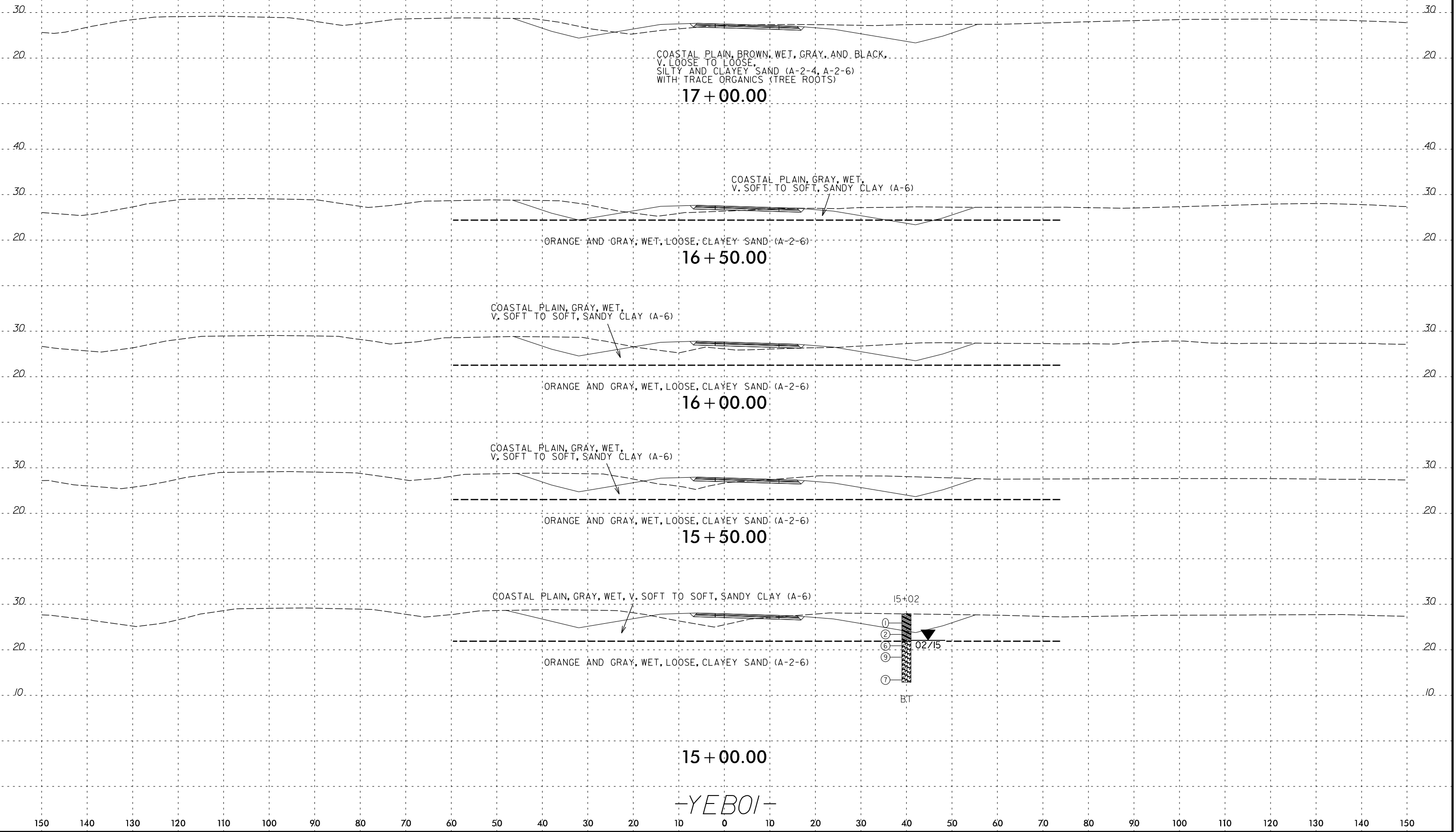
-LRB-

8/23/99



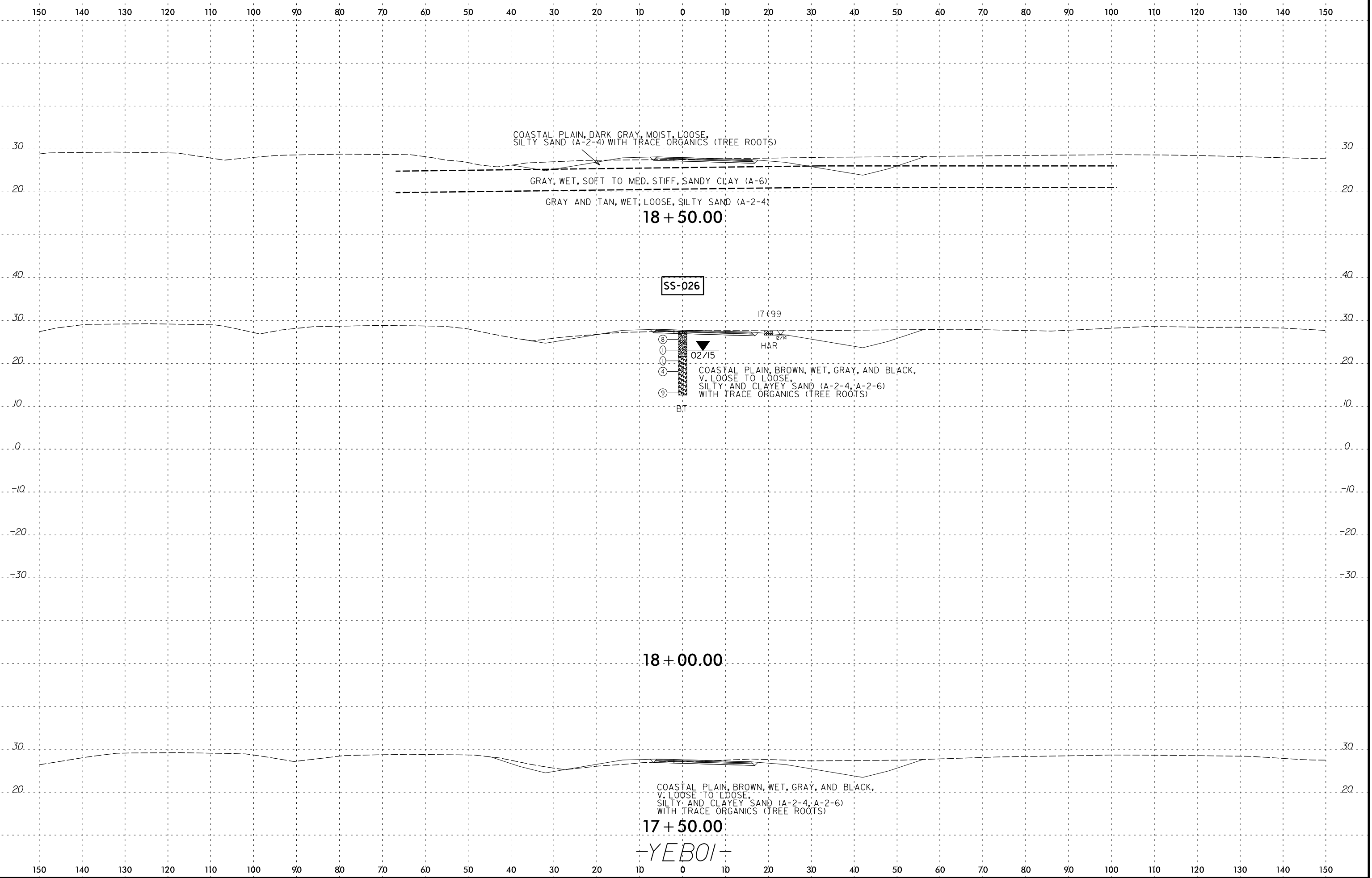
PROJ. REFERENCE NO.	SHEET NO.
R-5516	63

150 140 130 120 110 100 90 80 70 60 50 40 30 20 10 0 10 20 30 40 50 60 70 80 90 100 110 120 130 140 150



7/14/2016
P:\Jobs4\Projects\NCDDT\60397120 (31829896) R-5516 Croven\4.0 Deliverables\RES516_GEO_RDW\CADD_GEDTECH\asc\--5516_geo_xsi_YEB01(15-29).dgn
Stephen_Crockett

-YEB01-



7/14/2016
 P:\Jobs4\Projects\NC001\60397120 (31829896) R-5516 Croven\4.0 Deliverables\R5516_GEO_RDW\CADD_GEDTECH\SSC\R-5516_geo_xsi_YEB01(15-29).dgn
 Stephen_Crockett

COASTAL PLAIN, DARK GRAY, MOIST, LOOSE,
SILTY SAND (A-2-4) WITH TRACE ORGANICS (TREE ROOTS)

GRAY, WET, SOFT TO MED. STIFF, SANDY CLAY (A-6)

GRAY AND TAN, WET, LOOSE, SILTY SAND (A-2-4)

18 + 50.00

SS-026

17+99

2/4
HAR

02/15

COASTAL PLAIN, BROWN, WET, GRAY, AND BLACK,
V. LOOSE TO LOOSE,
SILTY AND CLAYEY SAND (A-2-4, A-2-6)
WITH TRACE ORGANICS (TREE ROOTS)

BT

18 + 00.00

COASTAL PLAIN, BROWN, WET, GRAY, AND BLACK,
V. LOOSE TO LOOSE,
SILTY AND CLAYEY SAND (A-2-4, A-2-6)
WITH TRACE ORGANICS (TREE ROOTS)

17 + 50.00

-YEB01-

150 140 130 120 110 100 90 80 70 60 50 40 30 20 10 0 10 20 30 40 50 60 70 80 90 100 110 120 130 140 150

COASTAL PLAIN, DARK GRAY, MOIST, LOOSE, SILTY SAND (A-2-4) WITH TRACE ORGANICS (TREE ROOTS)

GRAY, WET, SOFT TO MED. STIFF, SANDY CLAY (A-6)

GRAY AND TAN, WET, LOOSE, SILTY SAND (A-2-4)

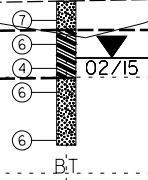
19 + 50.00

COASTAL PLAIN, DARK GRAY, MOIST, LOOSE, SILTY SAND (A-2-4) WITH TRACE ORGANICS (TREE ROOTS)

SS-034

GRAY, WET, SOFT TO MED. STIFF, SANDY CLAY (A-6)

GRAY AND TAN, WET, LOOSE, SILTY SAND (A-2-4)



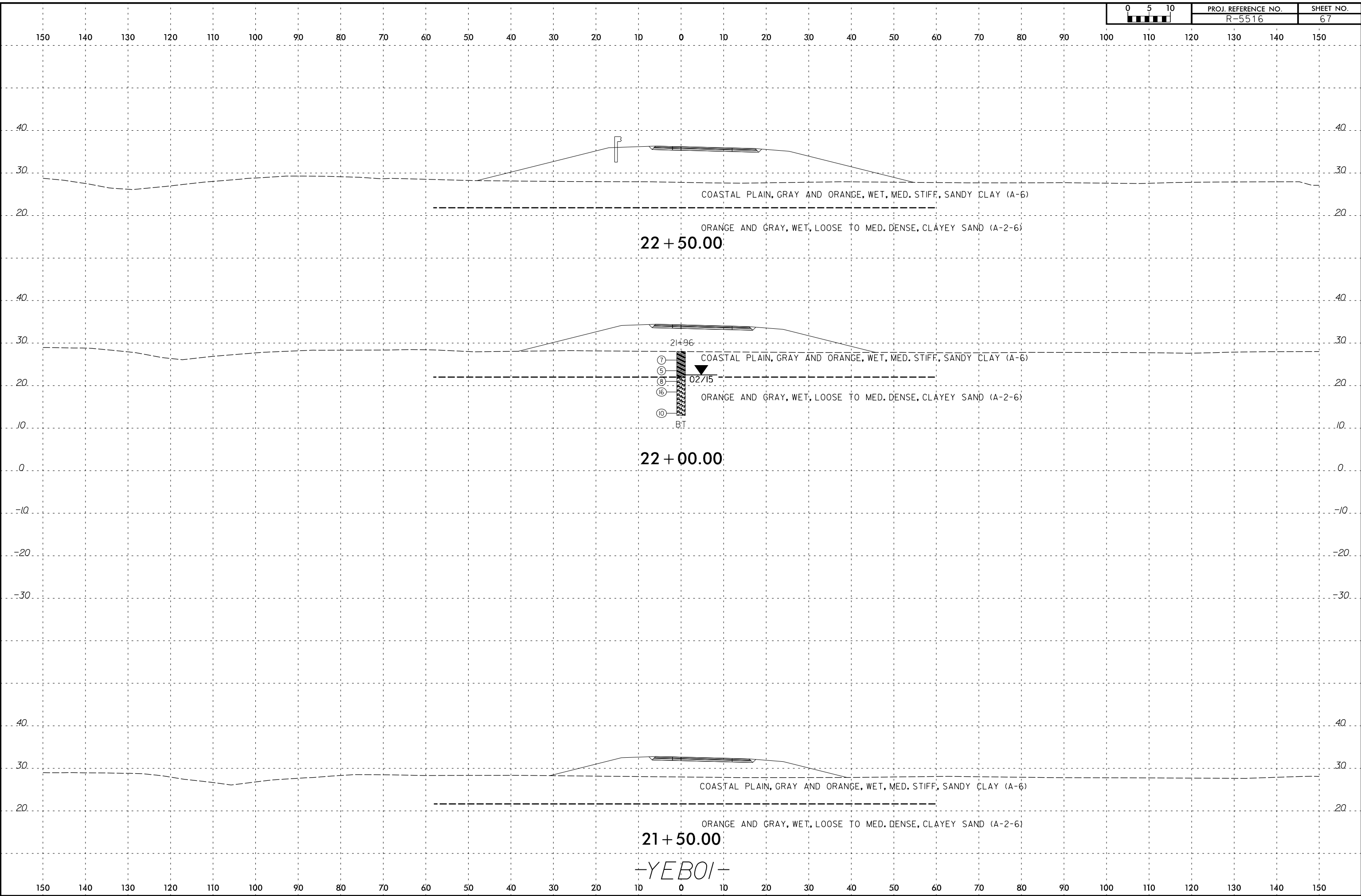
02/15

BT

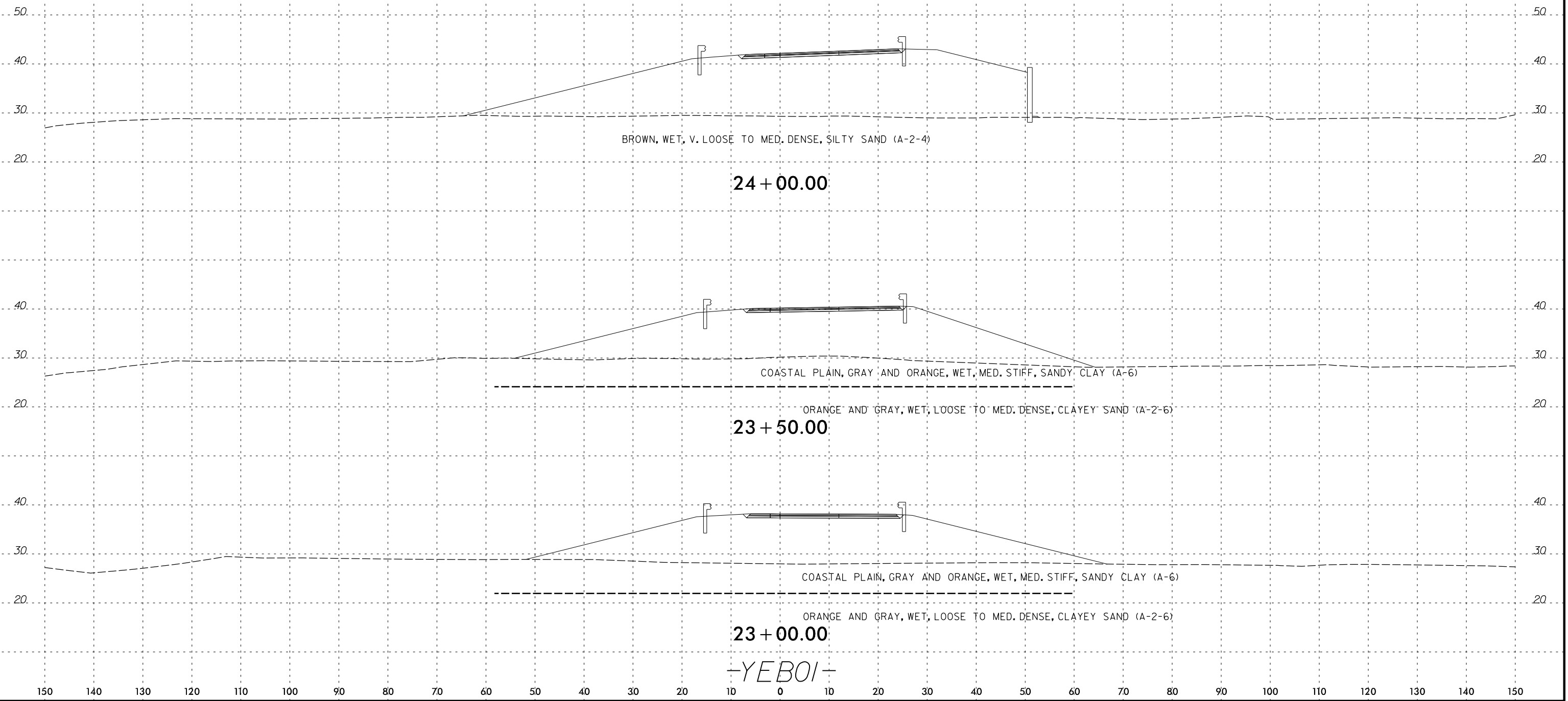
19 + 00.00

-YEBOI-

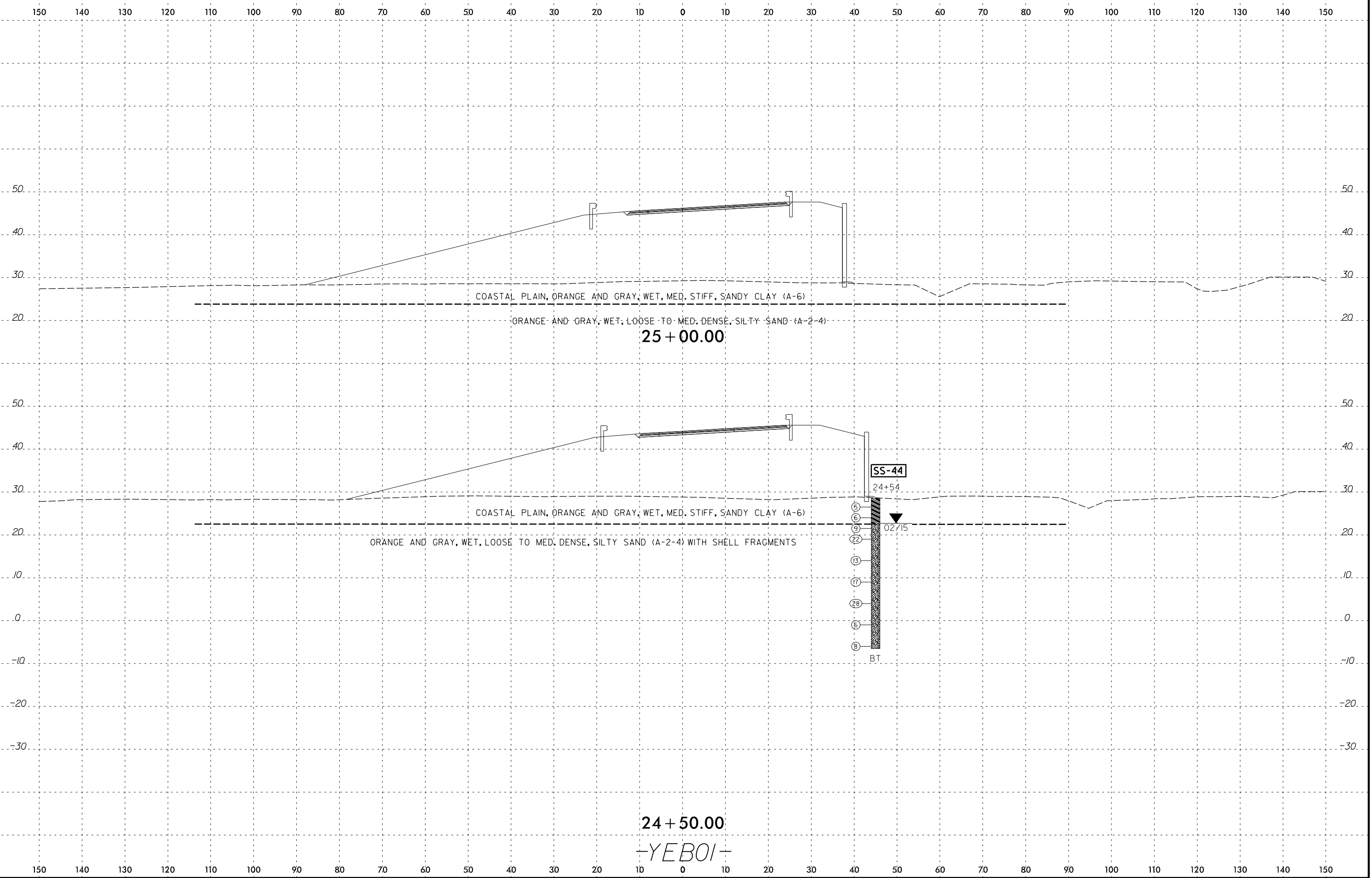
150 140 130 120 110 100 90 80 70 60 50 40 30 20 10 0 10 20 30 40 50 60 70 80 90 100 110 120 130 140 150

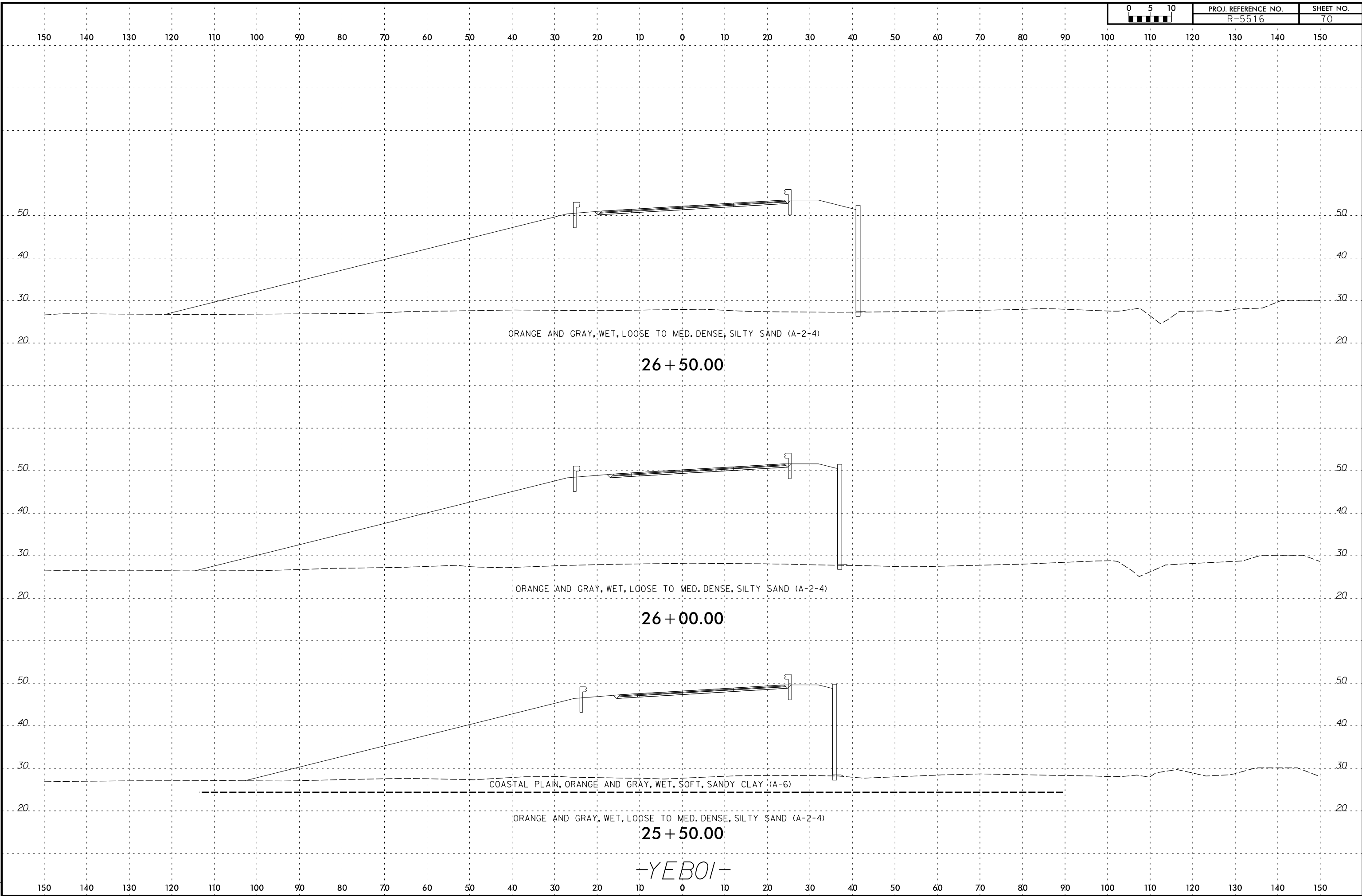


150 140 130 120 110 100 90 80 70 60 50 40 30 20 10 0 10 20 30 40 50 60 70 80 90 100 110 120 130 140 150

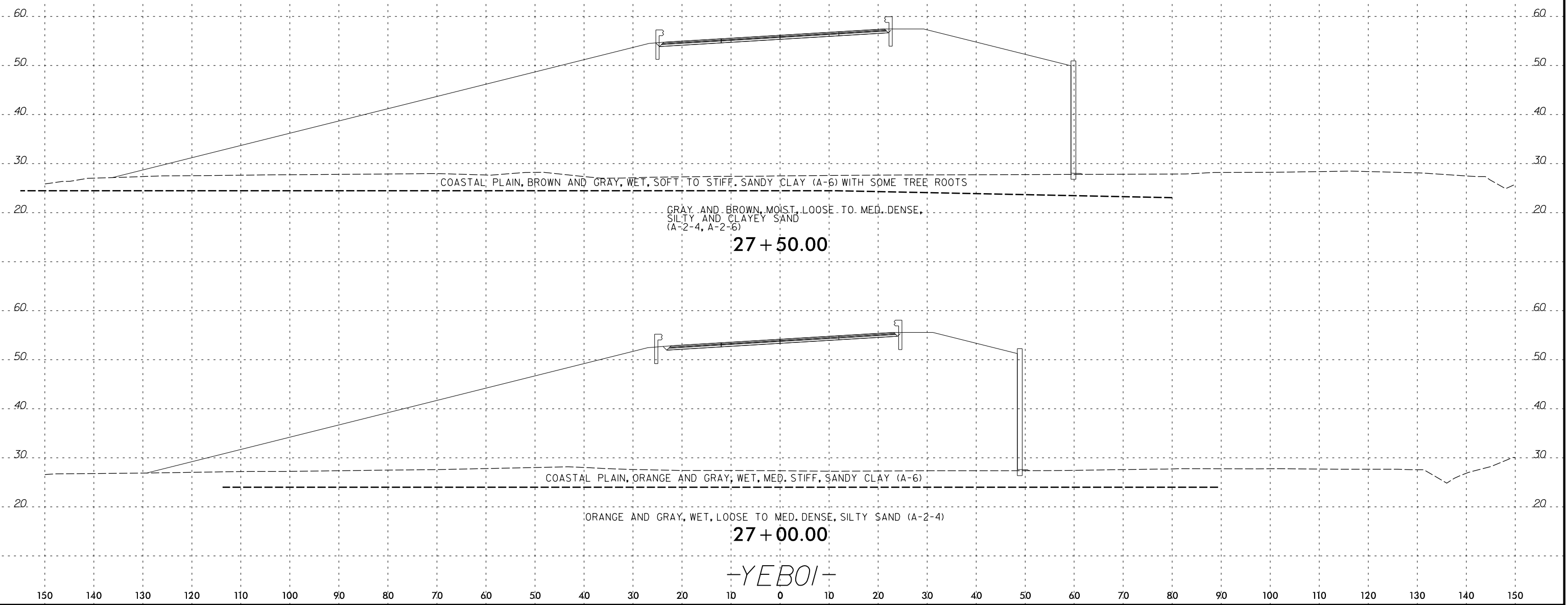


7/14/2016
 P:\Jobs4\Projects\NC001\60397120 (31829896) R-5516 Croven\4.0 Deliverables\RS5516_GEO_RDW\CADD_GEDTECH\asc\--5516_geo_xsi_YEB01(15-29).dgn
 Stephen_Crockett

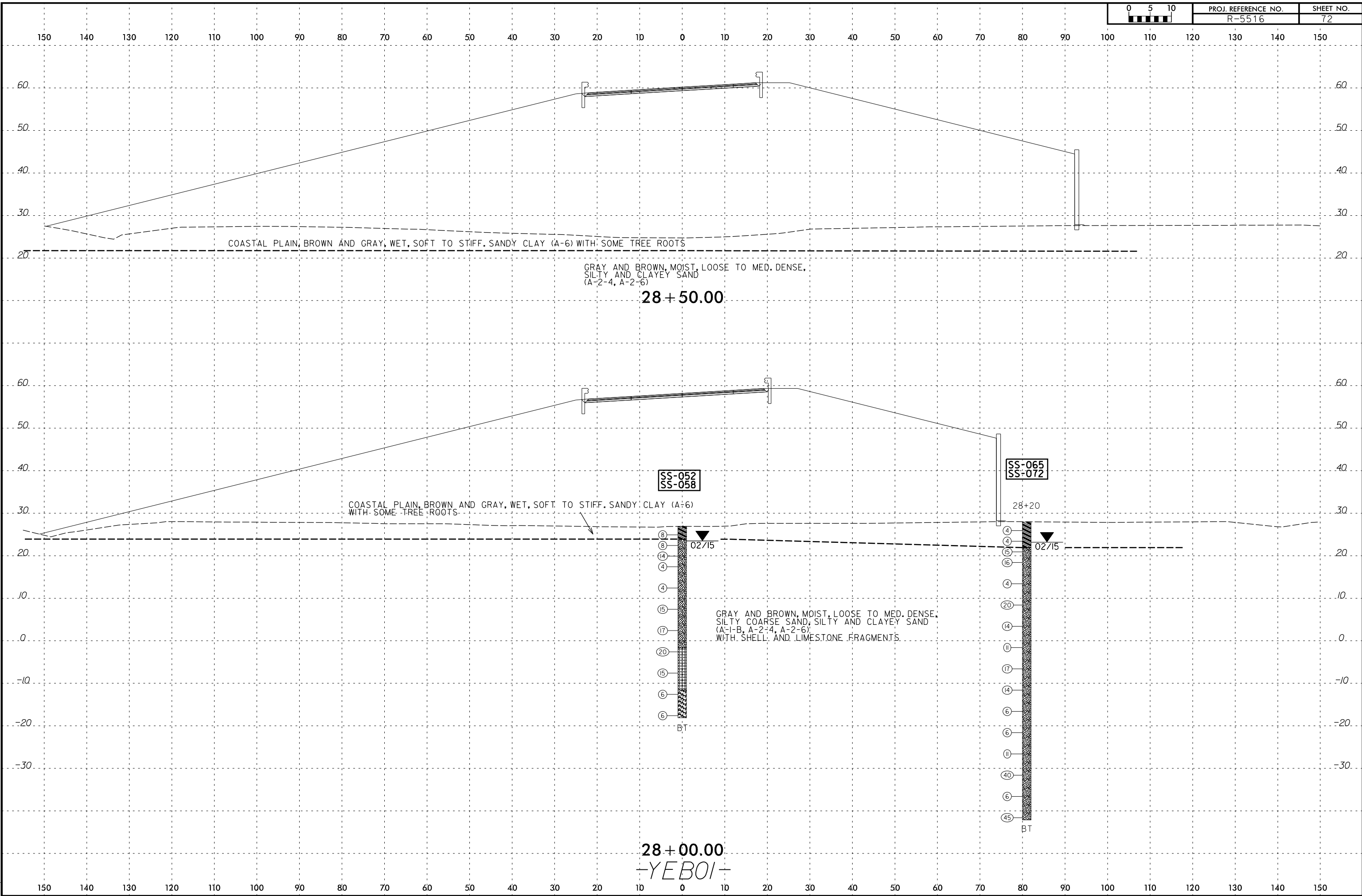




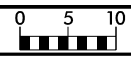
150 140 130 120 110 100 90 80 70 60 50 40 30 20 10 0 10 20 30 40 50 60 70 80 90 100 110 120 130 140 150



7/14/2016
 P:\Jobs4\Projects\NC001\60397120 (31829896) R-5516 Croven\4.0 Deliverables\RS516_GEO_RDW\CADD_GEDTECH\asc\--5516_geo_xsi_YEB01(15-29).dgn
 Stephen_Crockett



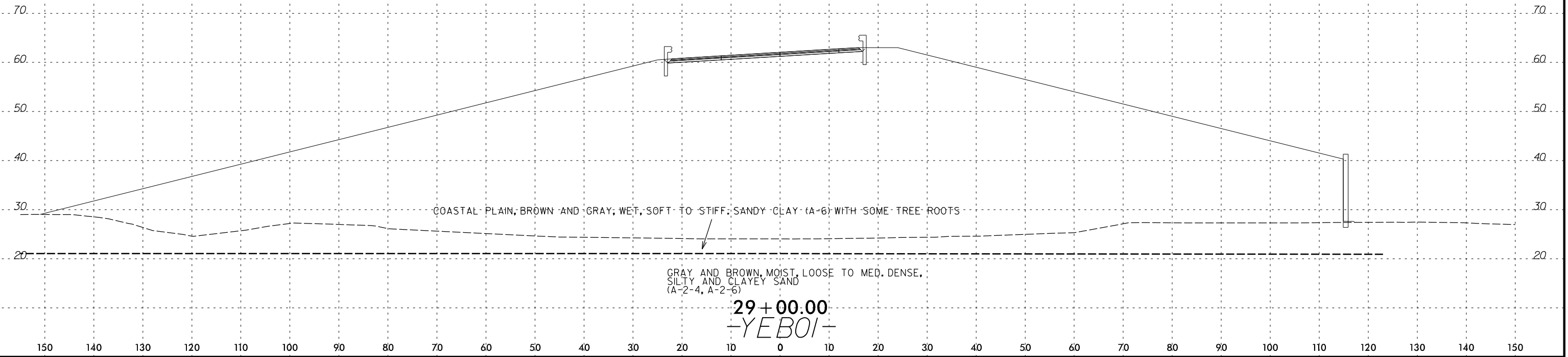
8/23/99



PROJ. REFERENCE NO.	SHEET NO.
R-5516	73

150 140 130 120 110 100 90 80 70 60 50 40 30 20 10 0 10 20 30 40 50 60 70 80 90 100 110 120 130 140 150

7/14/2016 P:\Jobs4\Projects\NC001\60397120 (31829896) R-5516 Croven\4.0 Deliverables\R5516_GEO_RDW\CADD_GEDTECH\asc\--5516_geo_xsi_YEB01(15-29).dgn Stephen_Crockett

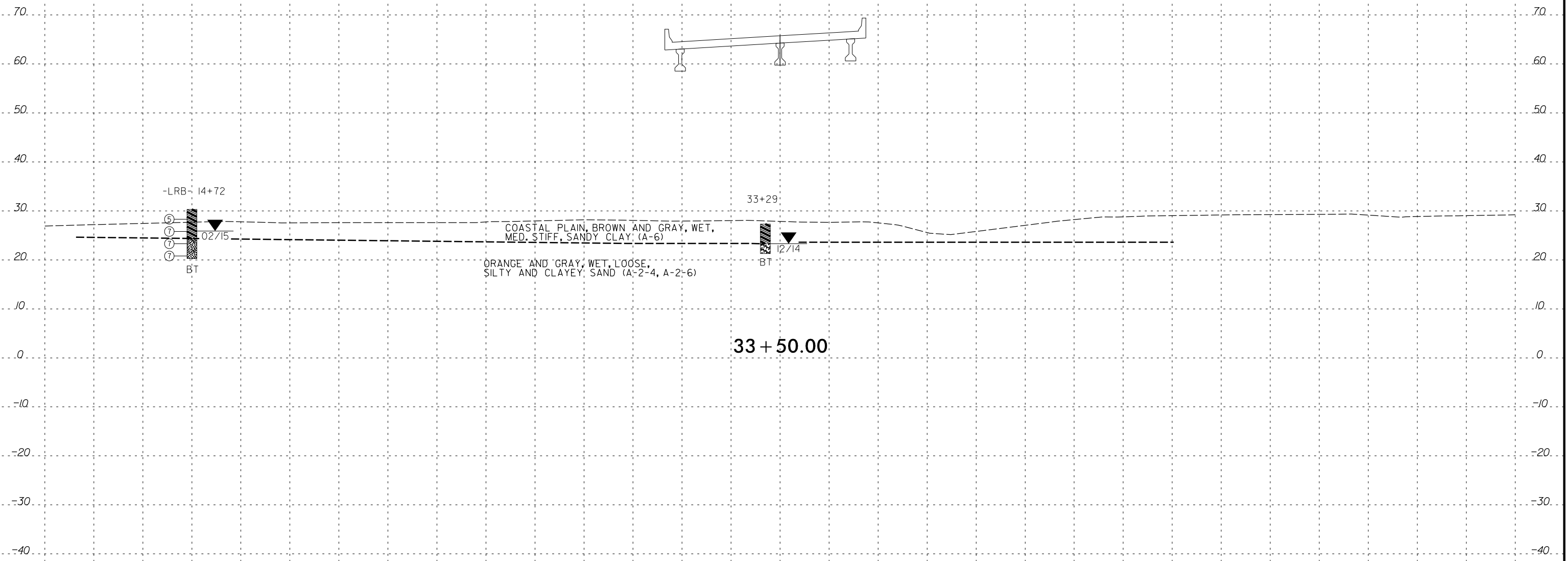


COASTAL PLAIN, BROWN AND GRAY, WET, SOFT TO STIFF, SANDY CLAY (A-6) WITH SOME TREE ROOTS

GRAY AND BROWN, MOIST, LOOSE TO MED. DENSE, SILTY AND CLAYEY SAND (A-2-4, A-2-6)

29 + 00.00
-YEB01-

150 140 130 120 110 100 90 80 70 60 50 40 30 20 10 0 10 20 30 40 50 60 70 80 90 100 110 120 130 140 150



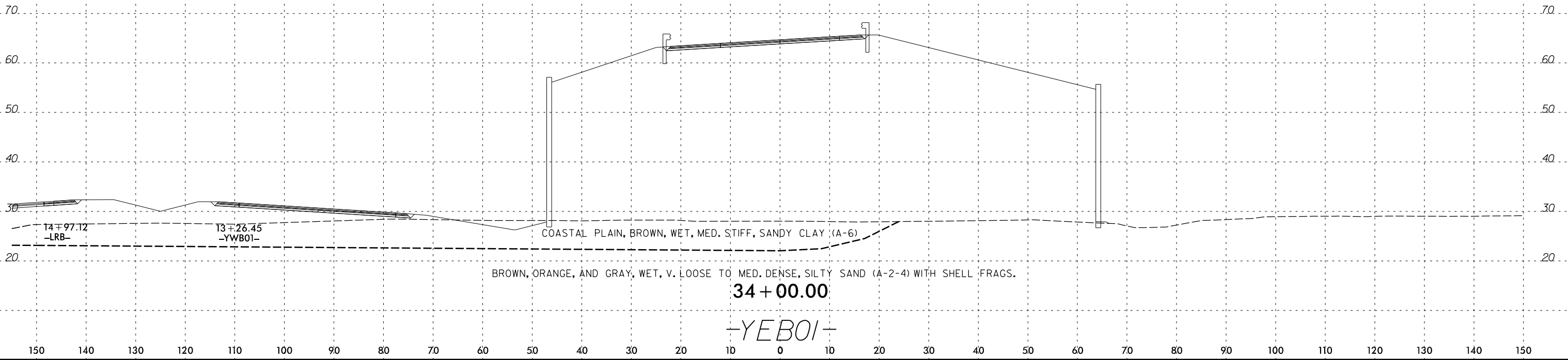
7/14/2016
 P:\Jobs4\Projects\NCDDT\60397120 (31829896) R-5516 Croven\4.0 Deliverables\RES516_GEO_RDW\CADD_GEDTECH\res516_geo_xsi_YEB01(3350-60).dgn
 Stephen_Crockett

150 140 130 120 110 100 90 80 70 60 50 40 30 20 10 0 10 20 30 40 50 60 70 80 90 100 110 120 130 140 150

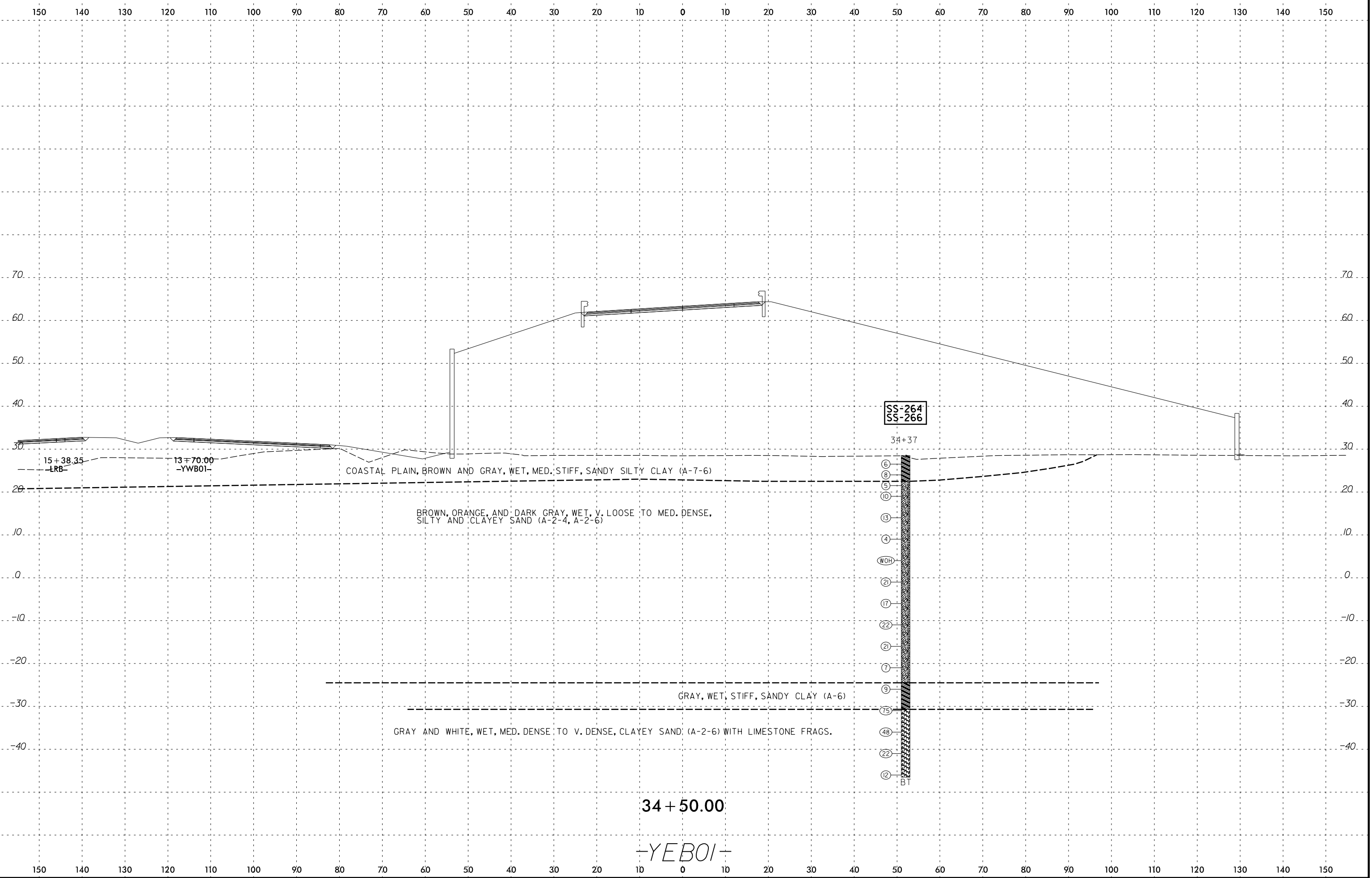
-YEB01-

8/23/99

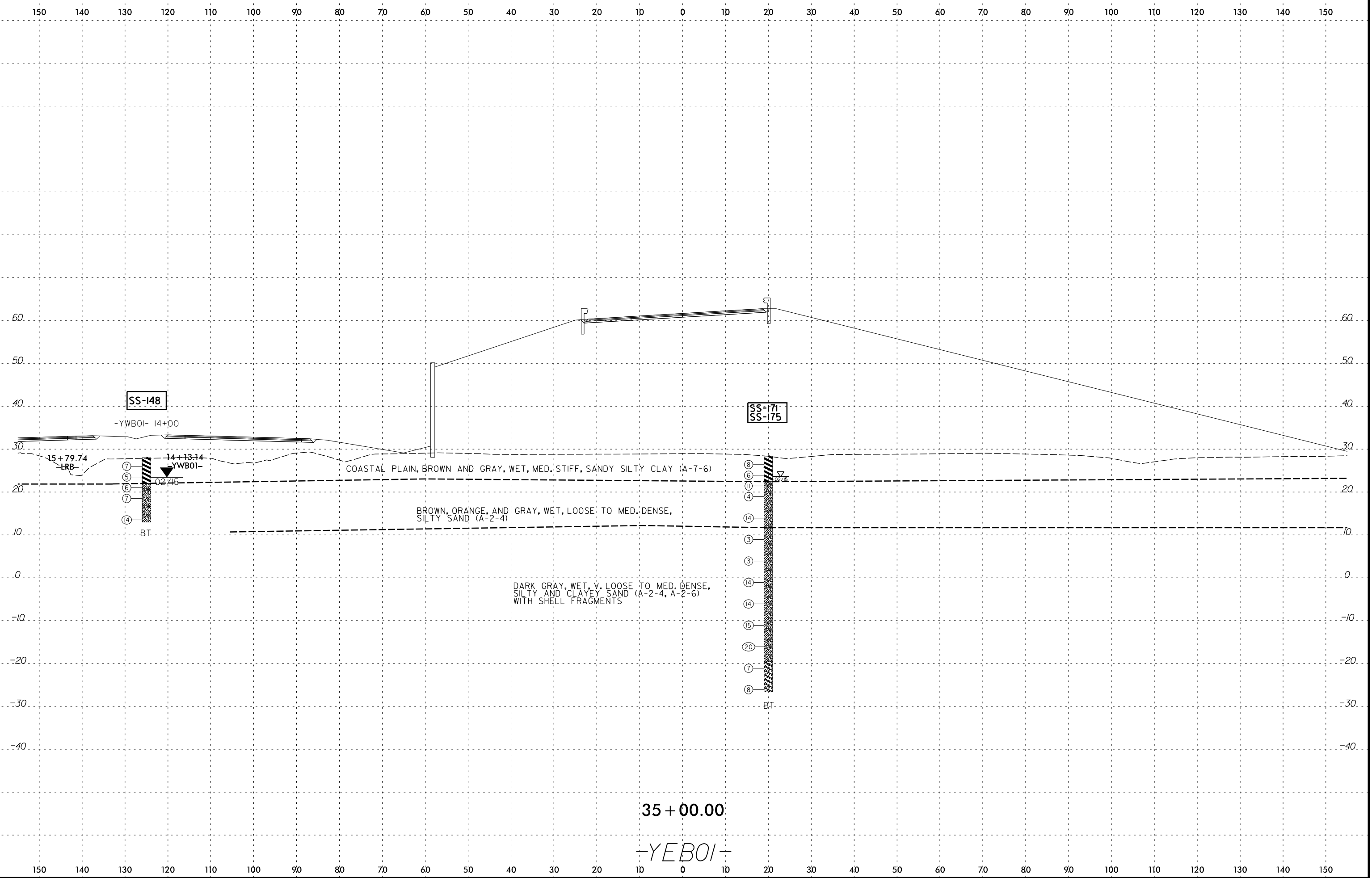
150 140 130 120 110 100 90 80 70 60 50 40 30 20 10 0 10 20 30 40 50 60 70 80 90 100 110 120 130 140 150



7/14/2016
P:\Jobs4\Projects\NC001\60397120 (31829896) R-5516 Croven\4.0 Deliverables\R5516_GEO_RDW\CADD_GEDTECH\asc\--5516_geo_xsi_YEB01(3350-60).dgn
Stephen_Crockett



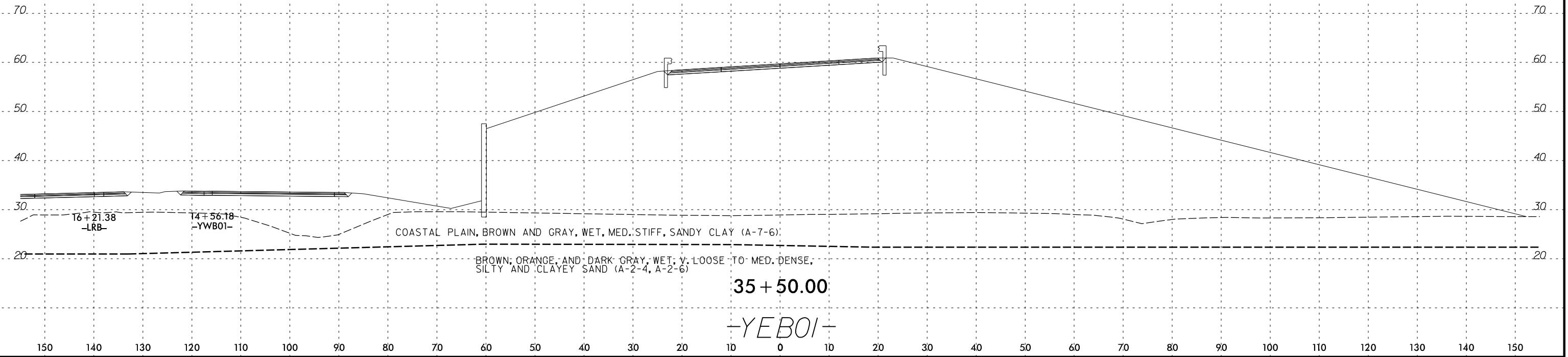
7/14/2016
P:\Jobs4\Projects\NCDOT\60397120 (31829896) R-5516 Croven\4.0 Deliverables\RES516_GEO_PDW\CADD_GEDTECH\asc\--5516_geo_xsi_YEB01(3350-60).dgn
Stephen_Crockett



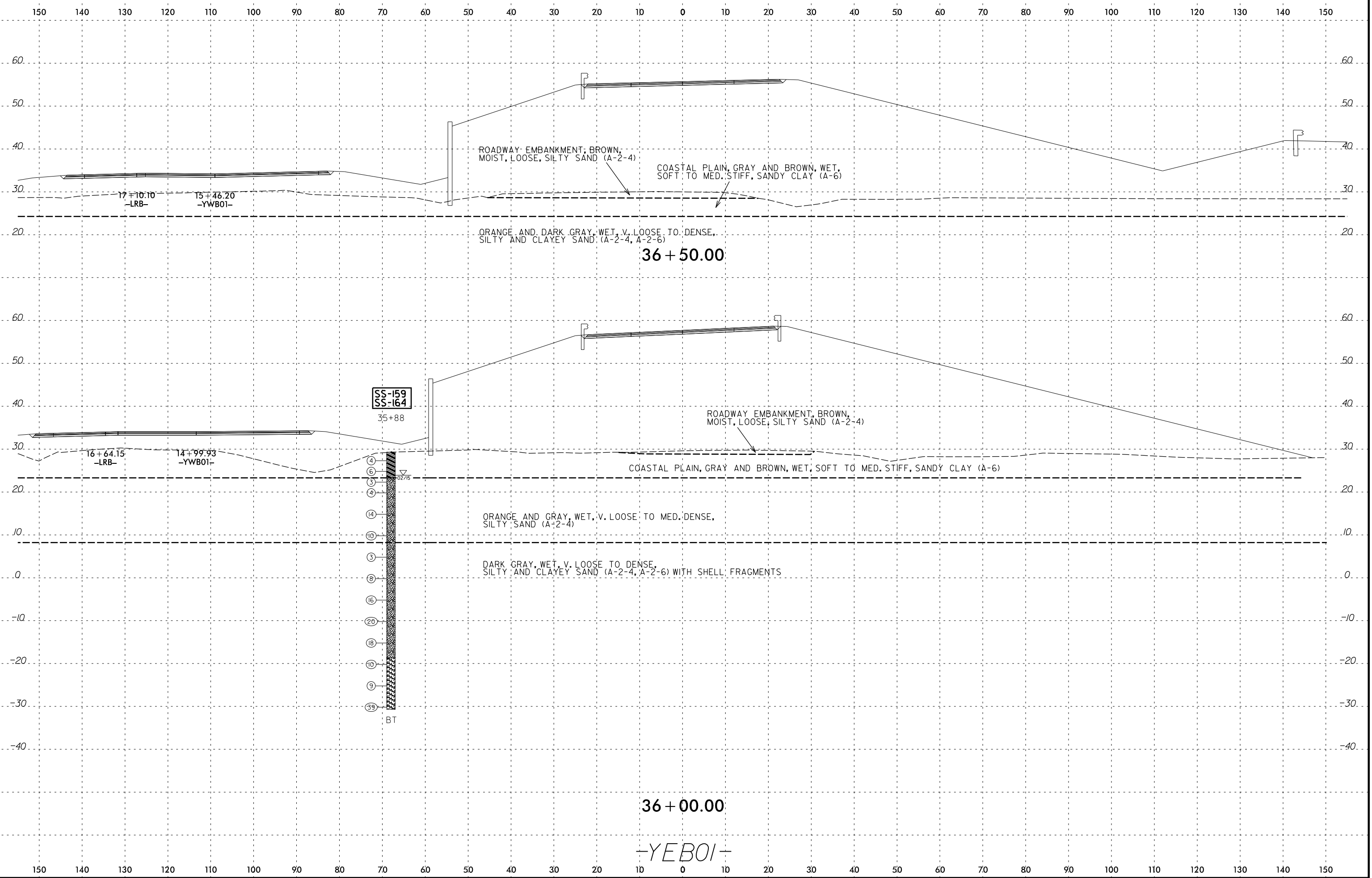
7/14/2016
 P:\Jobs4\Projects\NCDOT\60397120 (31829896) R-5516 Croven\4.0 Deliverables\RES516_GEO_RDW\CADD_GEO\TECH\SSC\R-5516_geo_xsi_YEB01(3350-60).dgn
 Stephen_Crockett

8/23/99

150 140 130 120 110 100 90 80 70 60 50 40 30 20 10 0 10 20 30 40 50 60 70 80 90 100 110 120 130 140 150

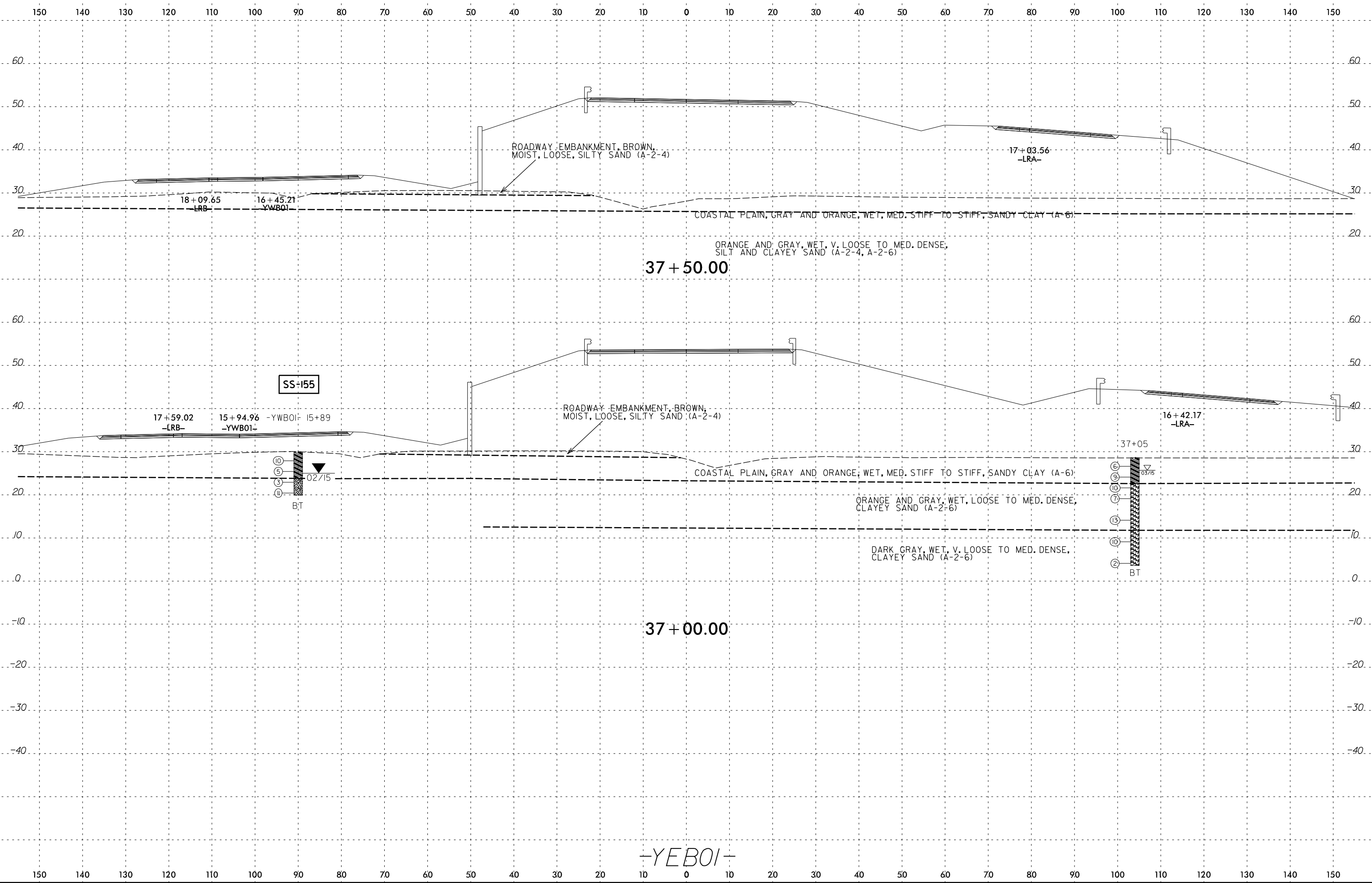


7/14/2016
P:\Jobs4\Projects\NC001\60397120 (31829896) R-5516 Croven\4.0 Deliverables\R5516_GEO_RDW\CADD_GEDTECH\asc\--5516_geo_xsi_YEB01(3350-60).dgn
Stephen_Crockett



7/14/2016
 P:\Jobs4\Projects\NCDOT\60397120 (31829896) R-5516 Craven\4.0 Deliverables\R5516_GEO_RDW\CADD_GEO\TECH\SS-159-5516_geo_xsi_YEB01(3350-60).dgn
 Stephen_Crockett


8/23/99



7/14/2016 P:\Jobs4\Projects\NCDDT\60397120 (31829896) R-5516 Croven\4.0 Deliverables\RES516_GEO_RDW\CADD_GEO\RDW\CADD_GEO\TECH\XSEC\5516_geo_xsl_YEB01(3350-60).dgn Stephen_Crockett

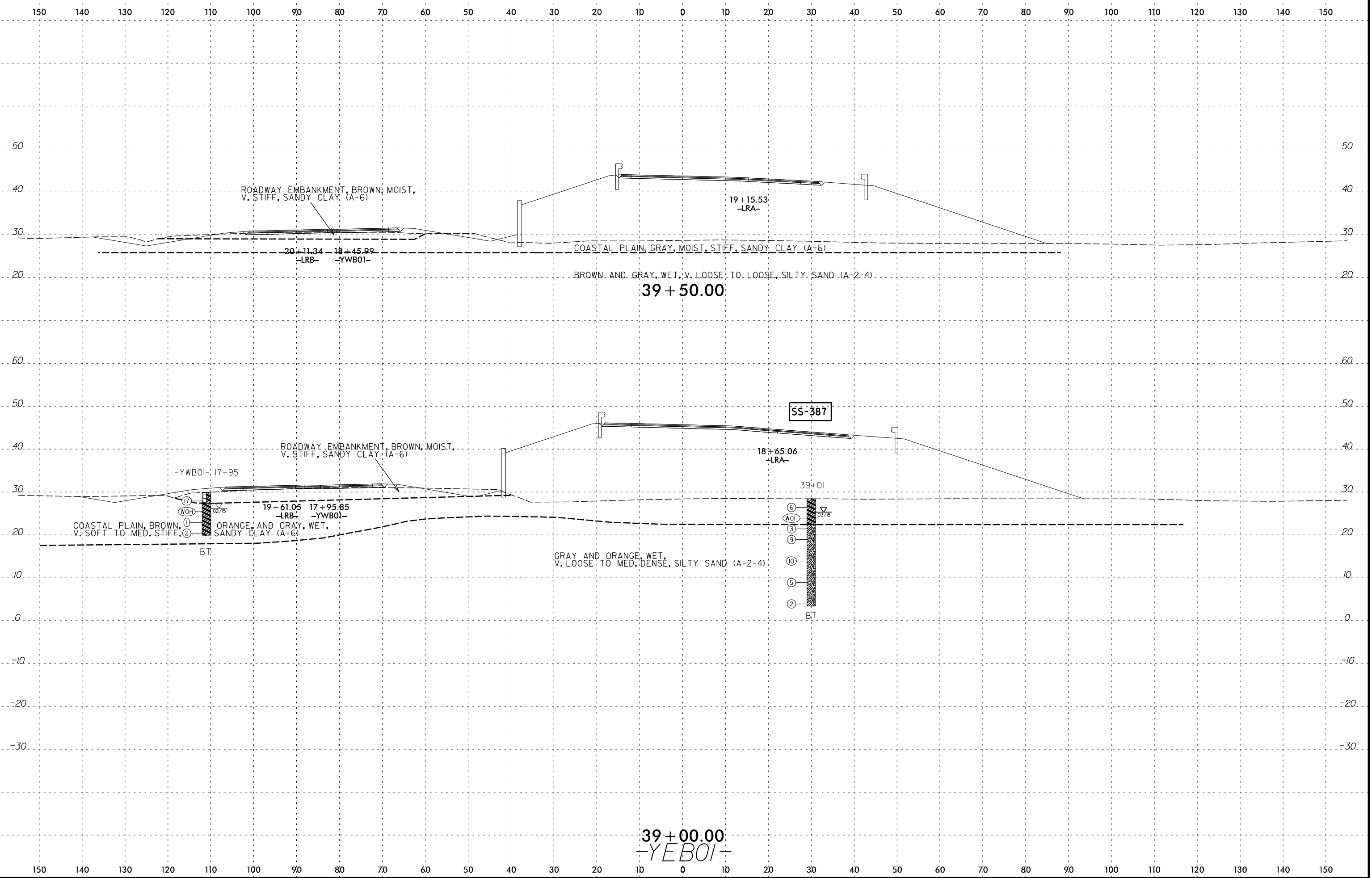
-YEB01-

8/23/99




7/14/2016 P:\Jobs4\Projects\NCDOT\60397120 (31829896) R-5516 Croven\4.0 Deliverables\RS5516_GEO_RDW\CADD_GEO\RDW\CADD_GEO\TECH\asc\--5516_geo_xsi_YEB01(3350-60).dgn Stephen_Crockett

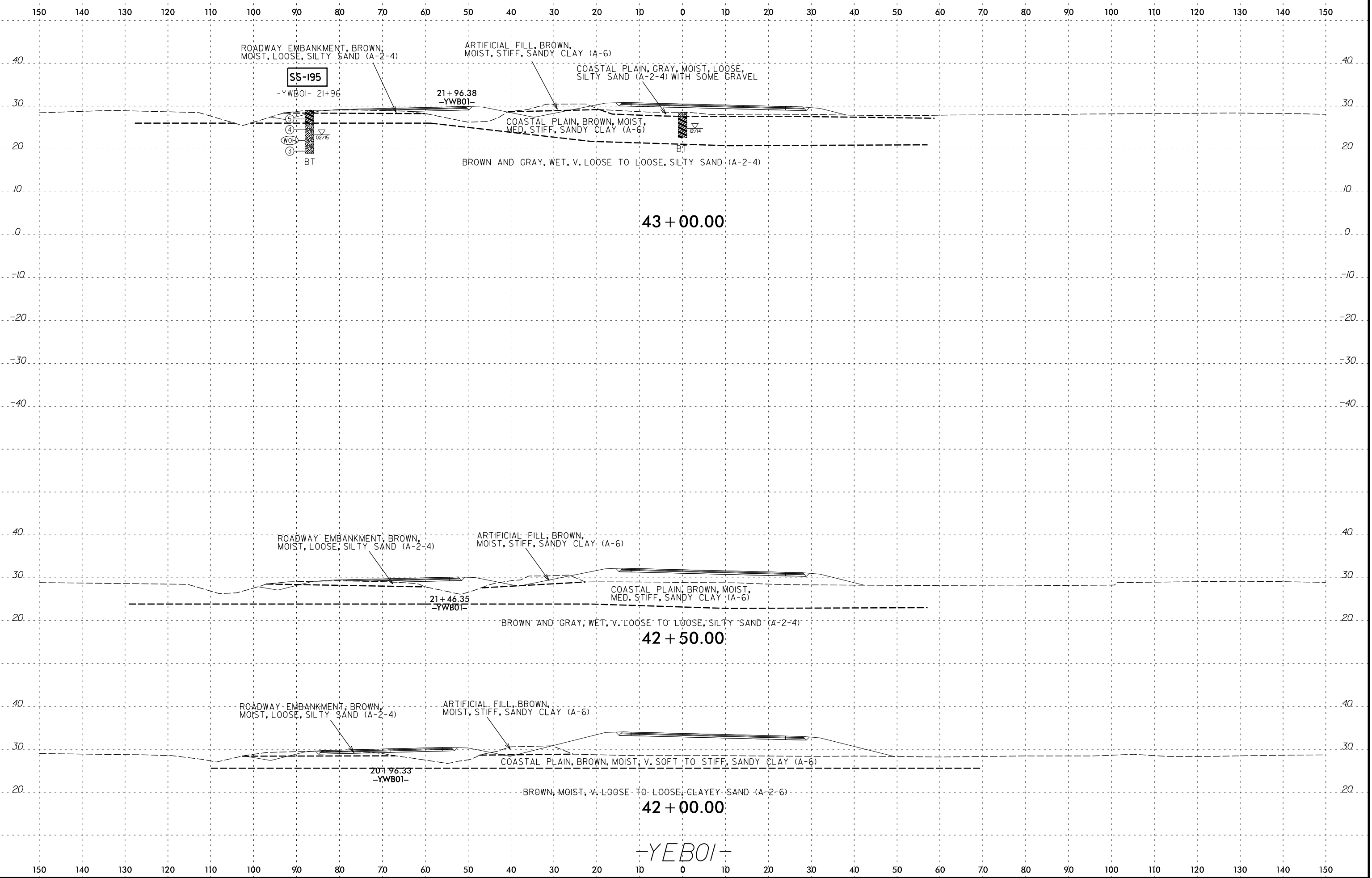
8/23/99



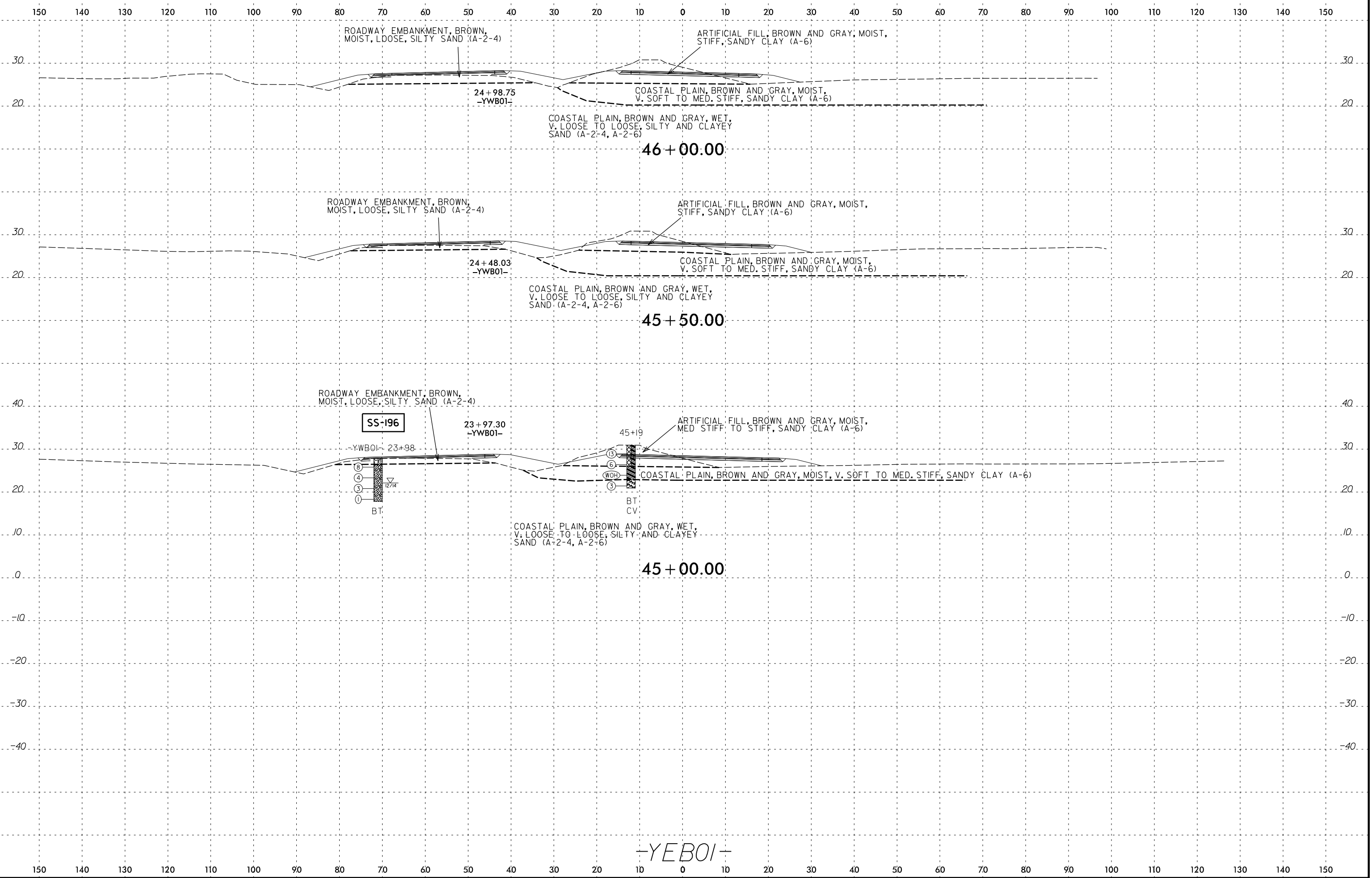
7/14/2016
 P:\Jobs4\Projects\NCDOT\60397120 (31829896) R-5516 Croven\4.0 Deliverables\RS516_GEO_ROW\CADD_GEDTECH\asc\--5516_geo_xsi_YEB01(3350-60).dgn
 Stephen_Crockett



8/23/99

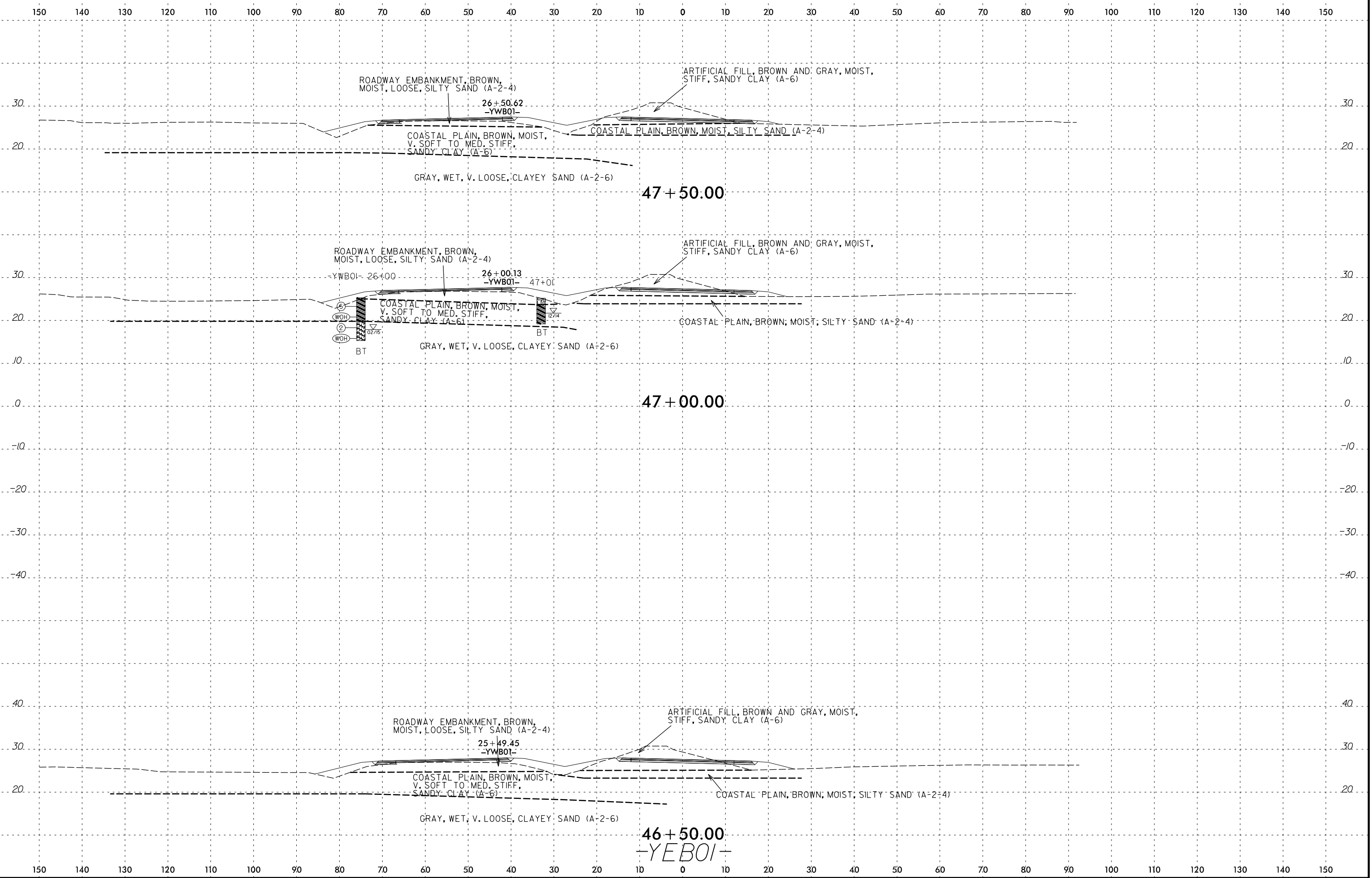


7/14/2016
 P:\Jobs4\Projects\NCDOT\60397120 (31829896) R-5516 Croven\4.0 Deliverables\RS516_GEO_RDW\CADD_GEO\TECH\asc\--5516_geo_xsi_YEB01(3350-60).dgn
 Stephen_Crockett



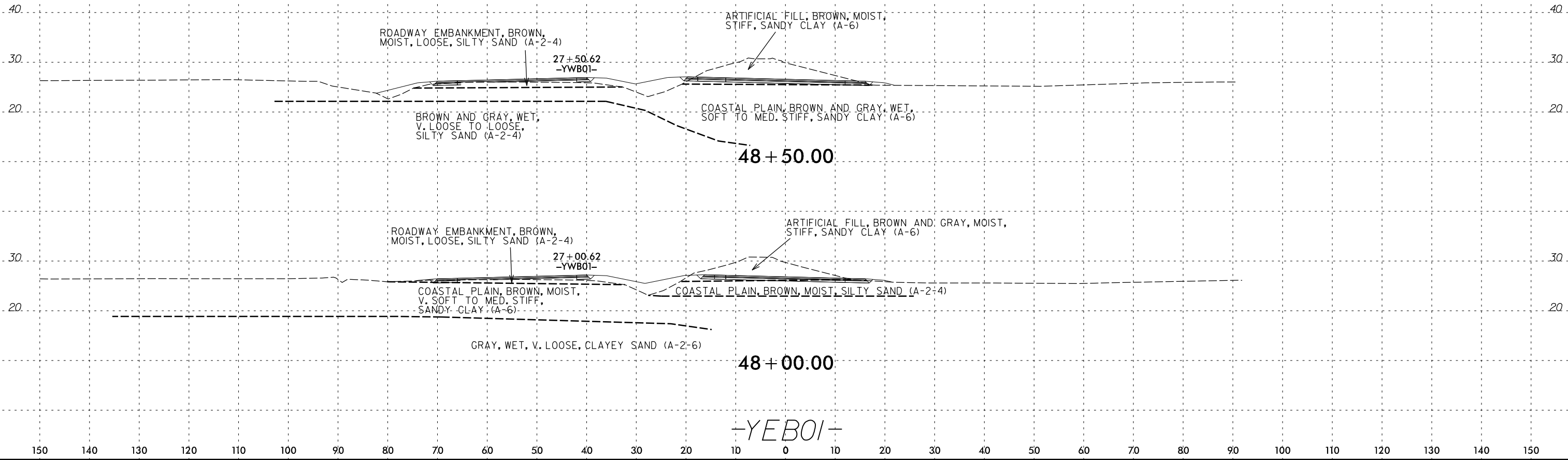
7/14/2016
 P:\Jobs4\Projects\NCDOT\60397120 (31829896) R-5516 Croven\4.0 Deliverables\5516_GEO_RDW\CADD_GEDTECH\asc\--5516_geo_xsi_YEB01(3350-60).dgn
 Stephen_Crockett

-YEB01-

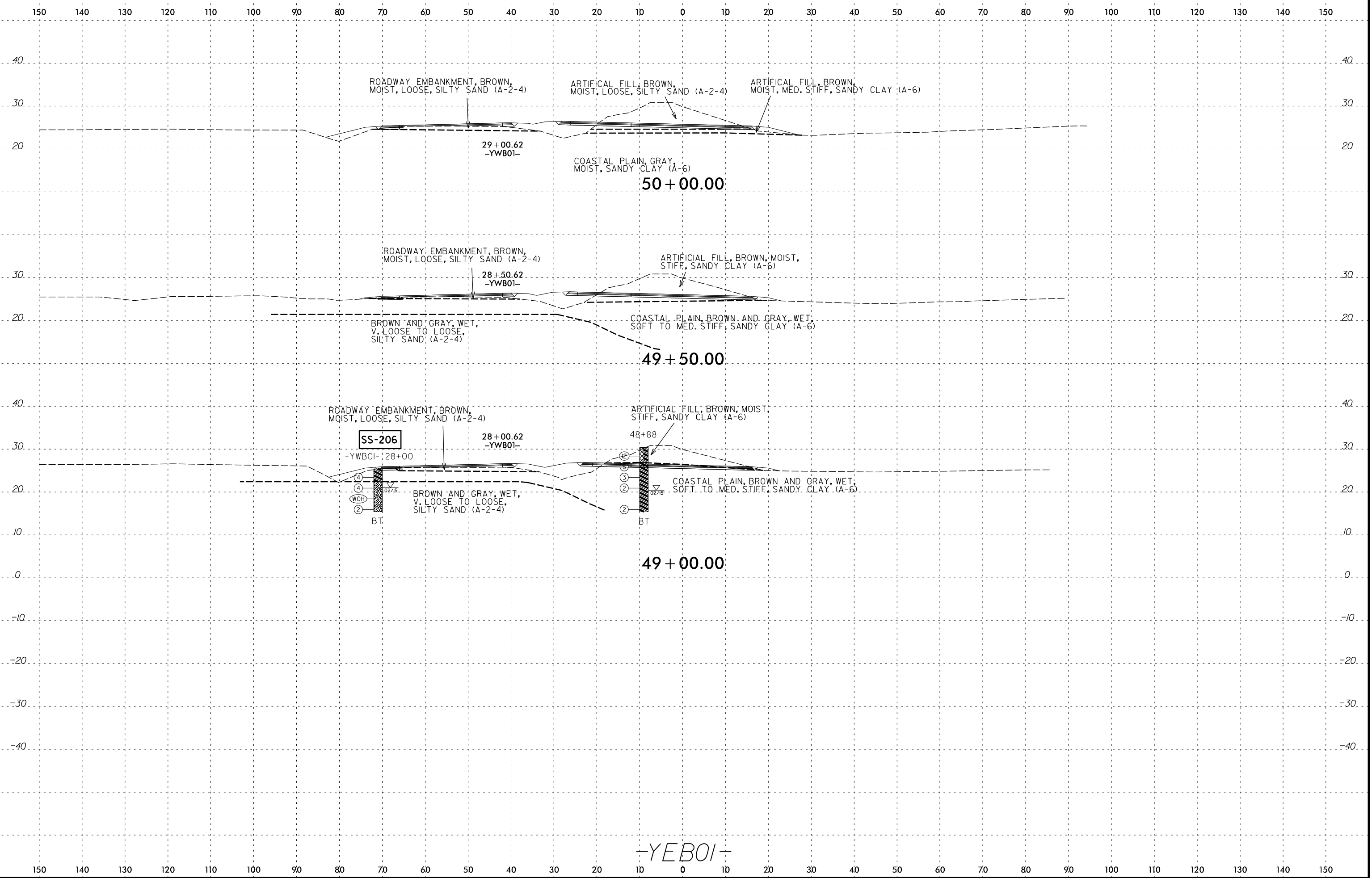


8/23/99

150 140 130 120 110 100 90 80 70 60 50 40 30 20 10 0 10 20 30 40 50 60 70 80 90 100 110 120 130 140 150

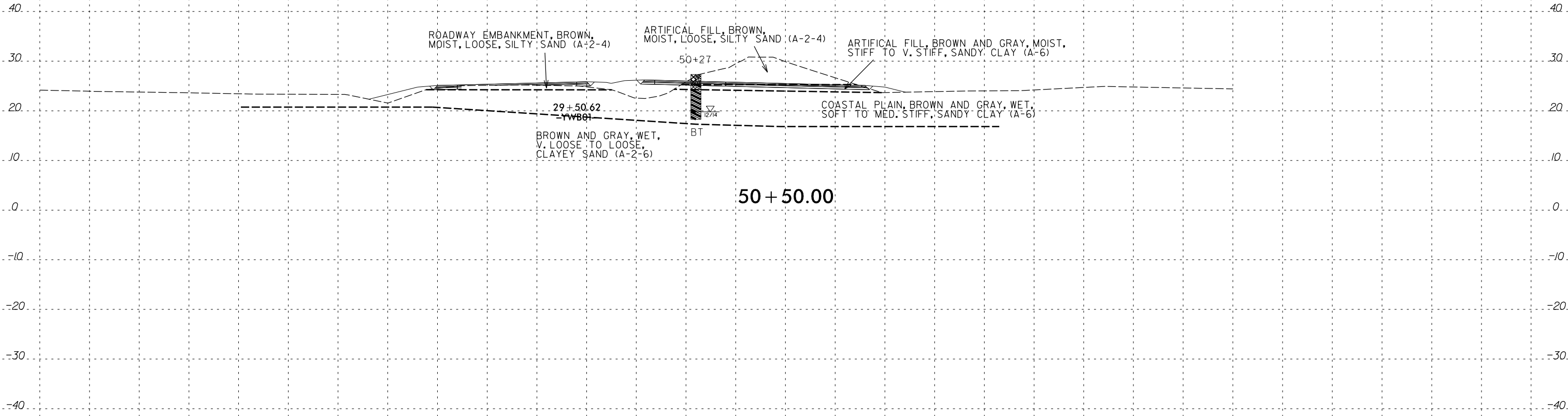


7/14/2016
 P:\Jobs4\Projects\NCDOT\60397120 (31829896) R-5516 Croven\4.0 Deliverables\RS516_GEO_RDW\CADD_GEOTECH\asc\--5516_geo_xsi_YEB01(3350-60).dgn
 Stephen_Crockett

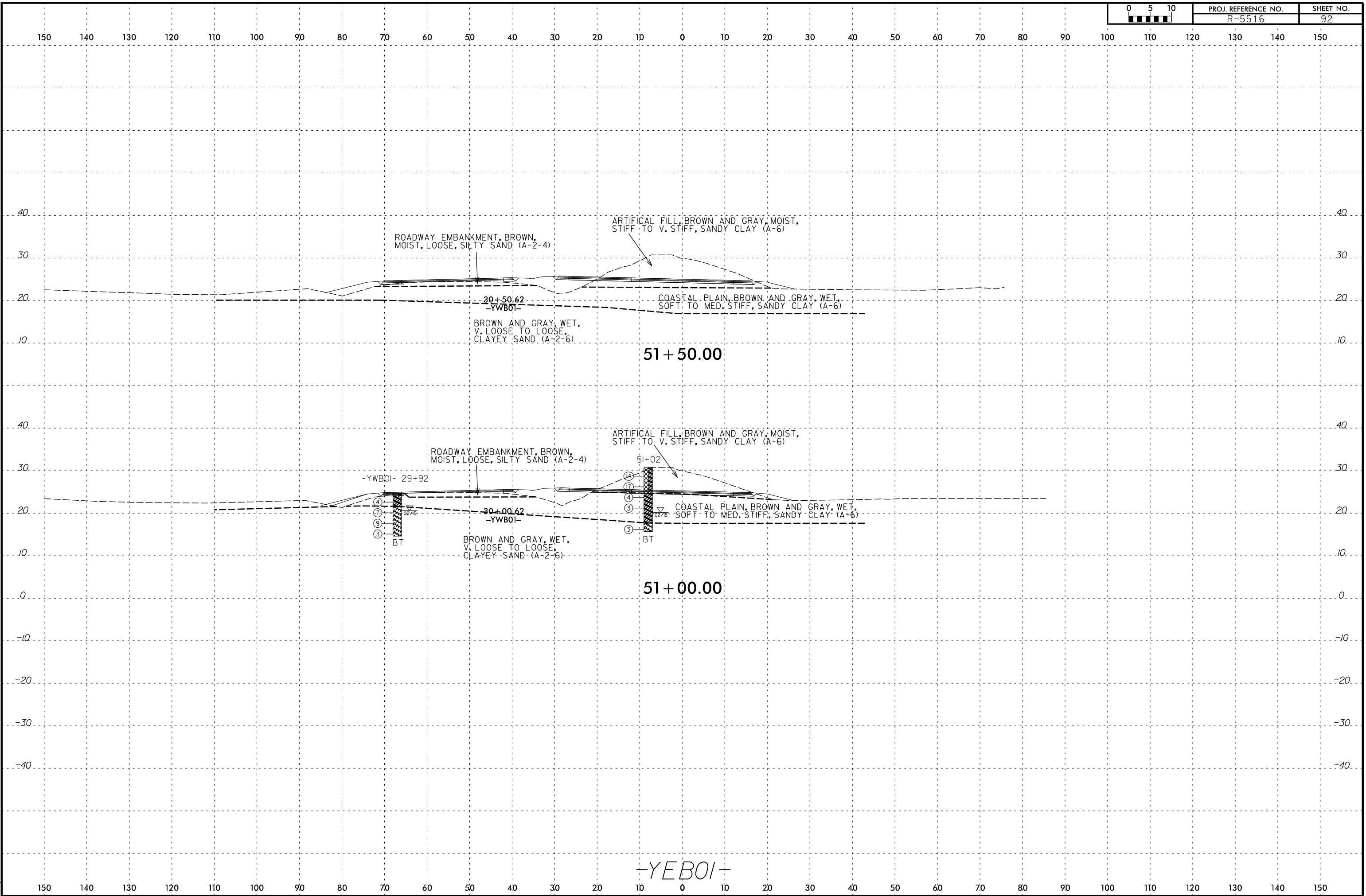


-YEB01-

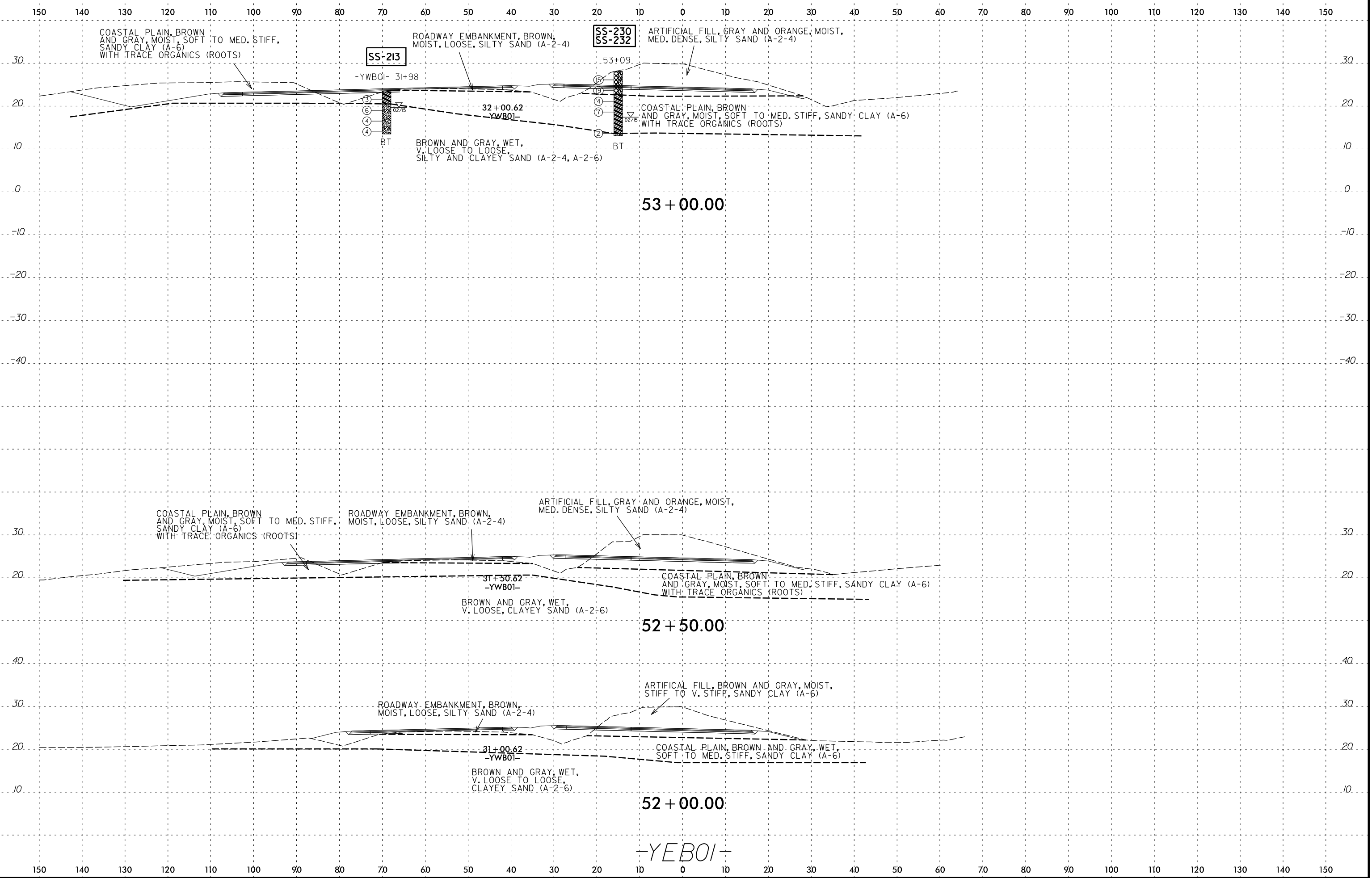
150 140 130 120 110 100 90 80 70 60 50 40 30 20 10 0 10 20 30 40 50 60 70 80 90 100 110 120 130 140 150



-YEB01-

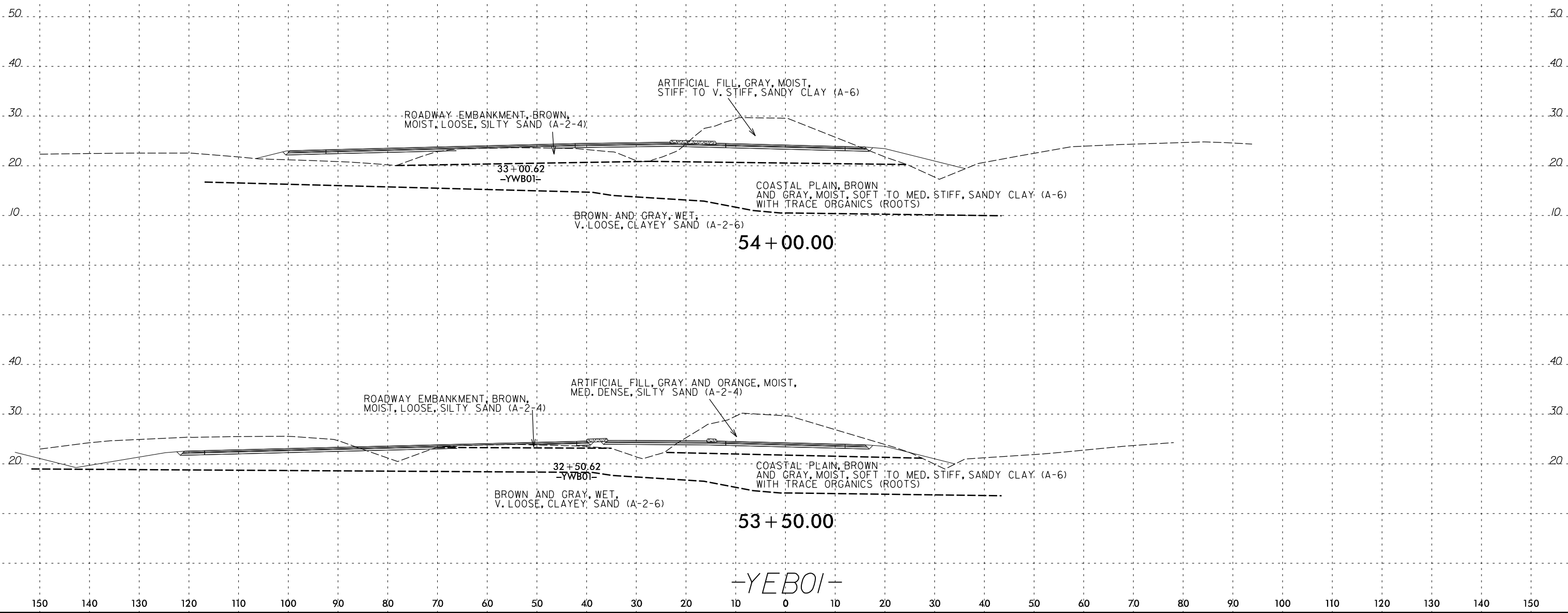


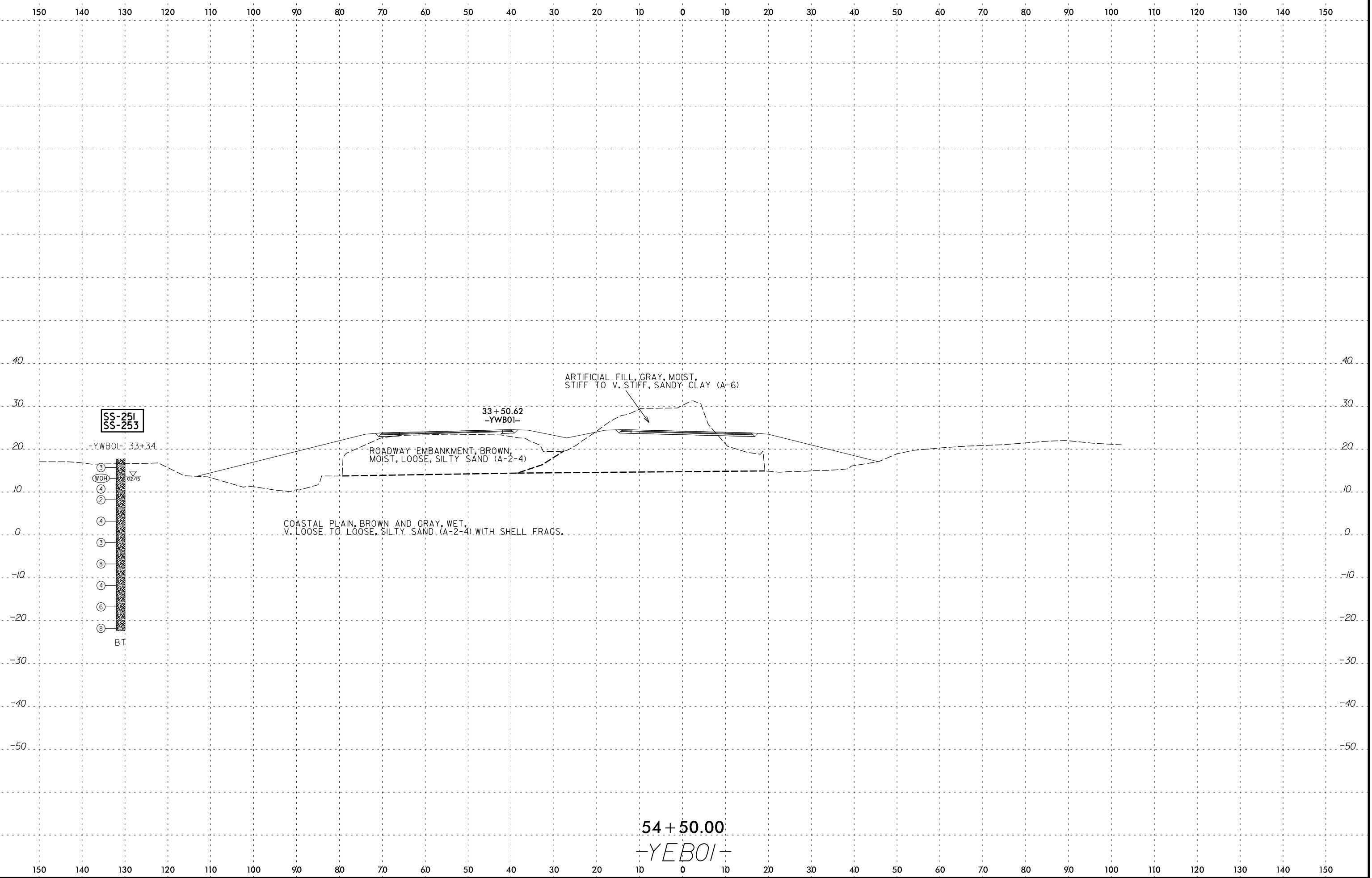
-YEB01-



7/14/2016
 P:\Jobs4\Projects\NCDDT\60397120 (31829896) R-5516 Croven\4.0 Deliverables\R5516_GEO_RDW\CADD_GEO\TECH\asc\--5516_geo_xsi_YEB01(3350-60).dgn
 Stephen_Crockett

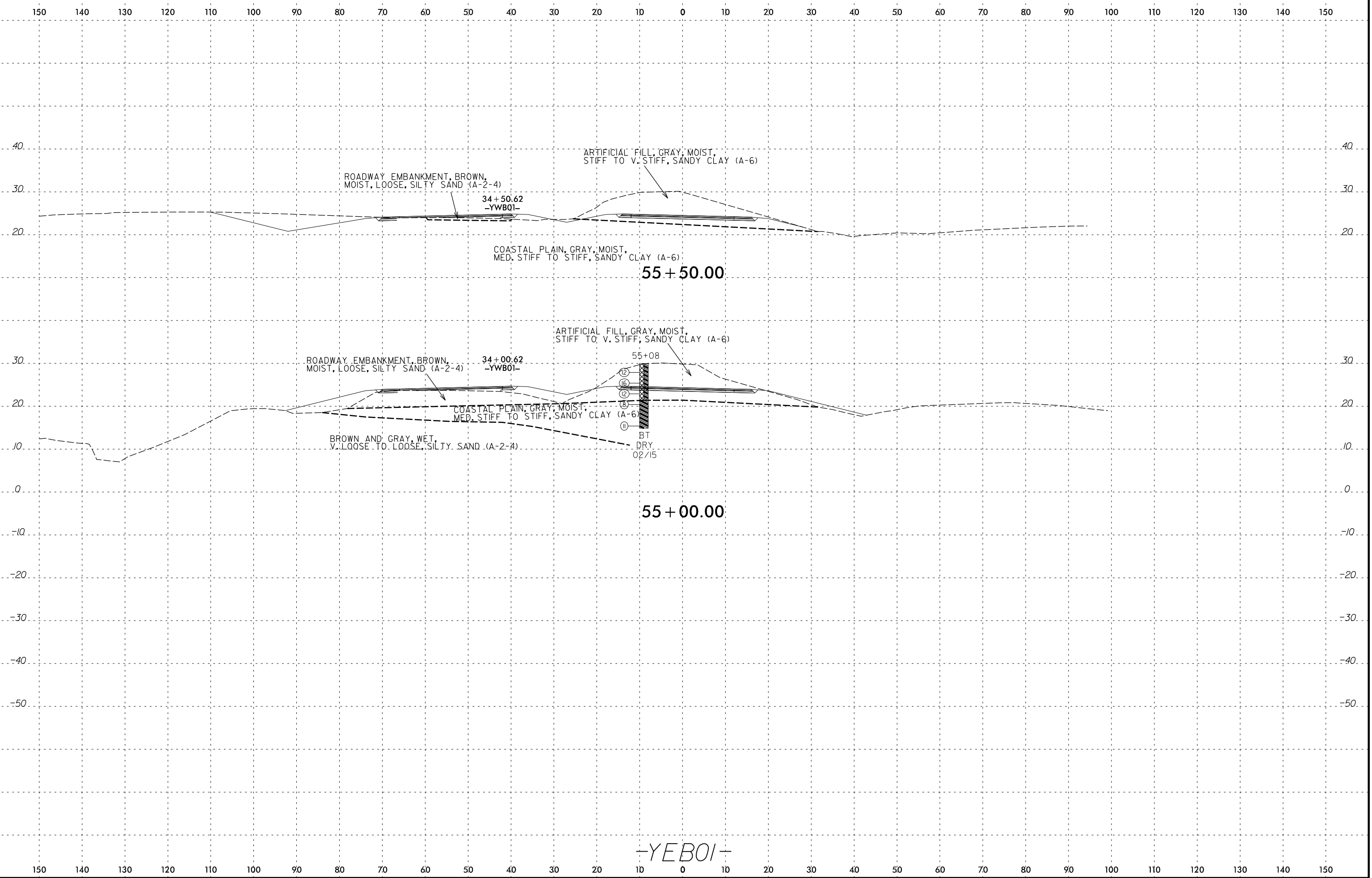
150 140 130 120 110 100 90 80 70 60 50 40 30 20 10 0 10 20 30 40 50 60 70 80 90 100 110 120 130 140 150



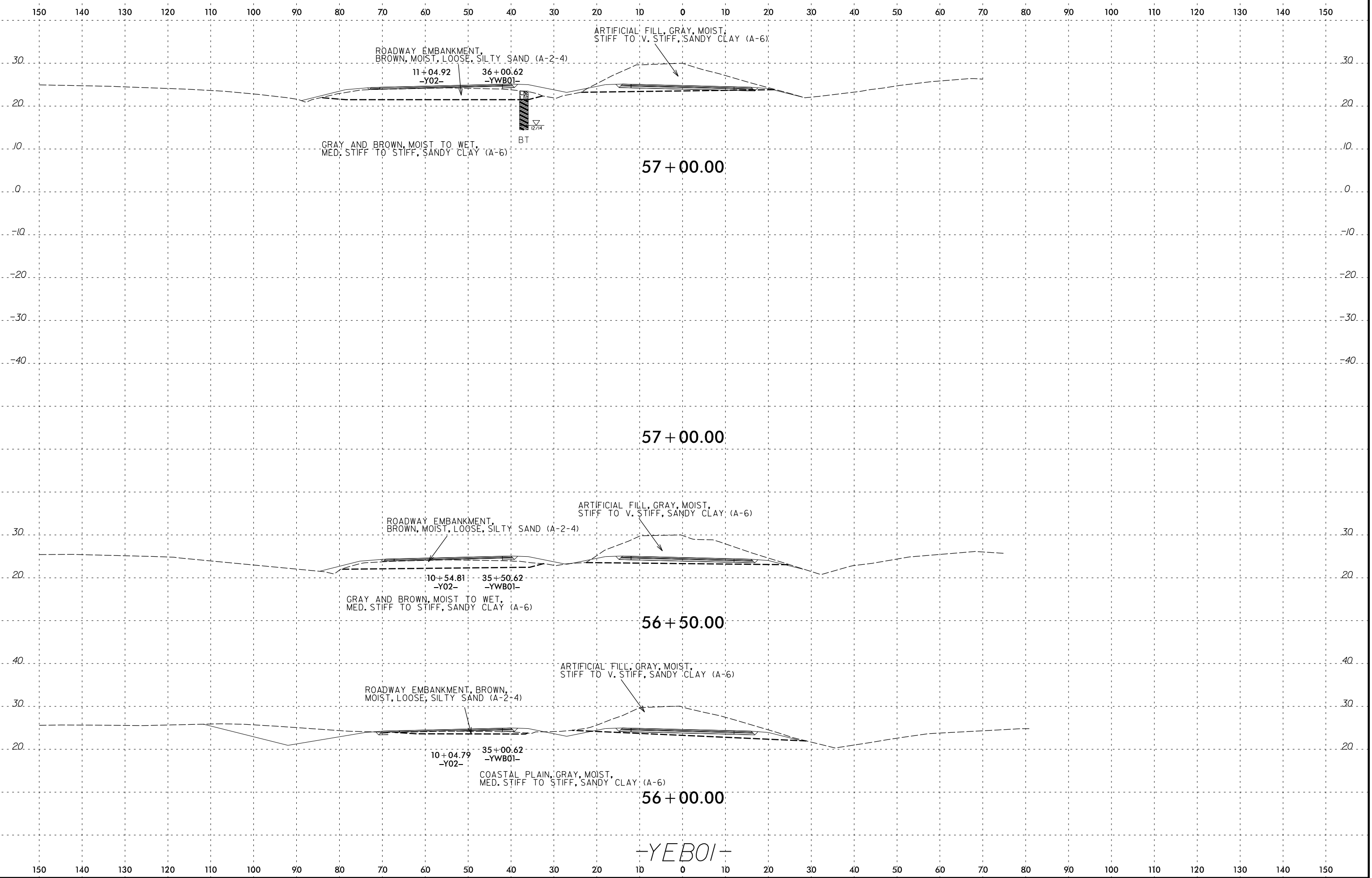


7/14/2016
 P:\Jobs4\Projects\NCDDT\60397120 (31829896) R-5516 Croven\4.0 Deliverables\R5516_GEO_RDW\CADD_GEDTECH\ss-r-5516_geo_xsi_YEB01(3350-60).dgn
 Stephen_Crockett

54 + 50.00
-YEB01-

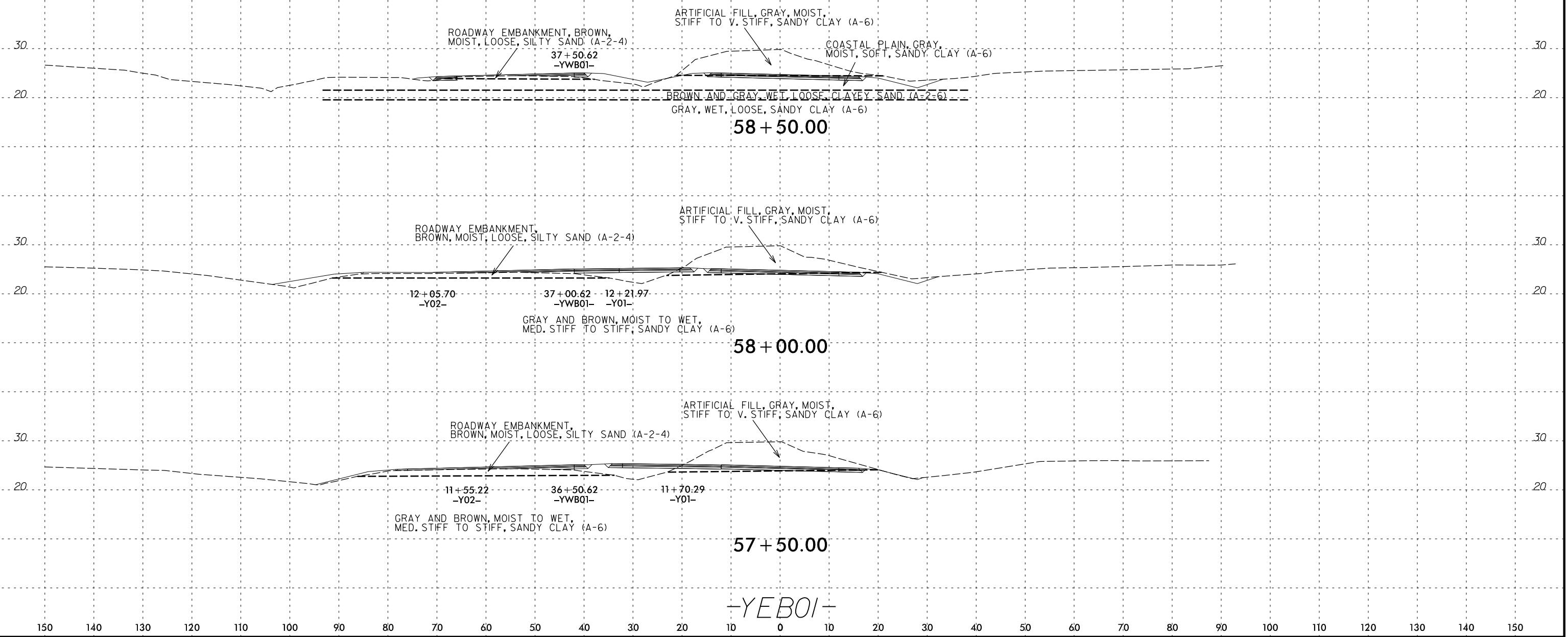


7/14/2016
 P:\Jobs4\Projects\NCDDT\60397120 (31829896) R-5516 Croven\4.0 Deliverables\5516_GEO_RDW\CADD_GEO\RDW\CADD_GEO\TECH\Xsec\--5516_geo_xsi_YEB01(3350-60).dgn
 Stephen_Crockett




7/14/2016 P:\Jobs4\Projects\NCDOT\60397120 (31829896) R-5516 Croven\4.0 Deliverables\R5516_GEO_RDW\CADD_GEO\TECH\asc\--5516_geo_xsi_YEB01(3350-60).dgn Stephen_Crockett

150 140 130 120 110 100 90 80 70 60 50 40 30 20 10 0 10 20 30 40 50 60 70 80 90 100 110 120 130 140 150

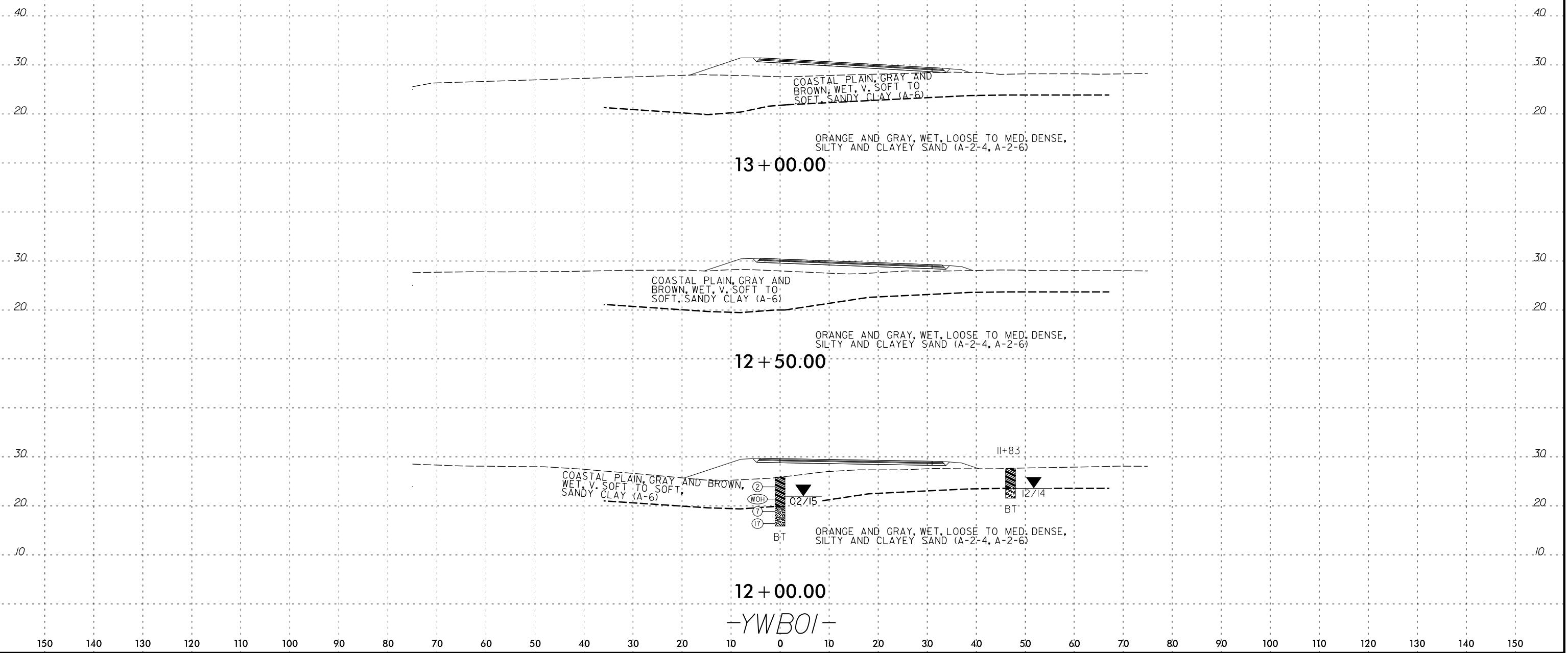


7/14/2016
 P:\Jobs4\Projects\NCDDT\60397120 (31829896) R-5516 Croven\4.0 Deliverables\RS516_GEO_RDWY\CADD_GEDTECH\asc\--5516_geo_xsi_YEB01(3350-60).dgn
 Stephen_Crockett

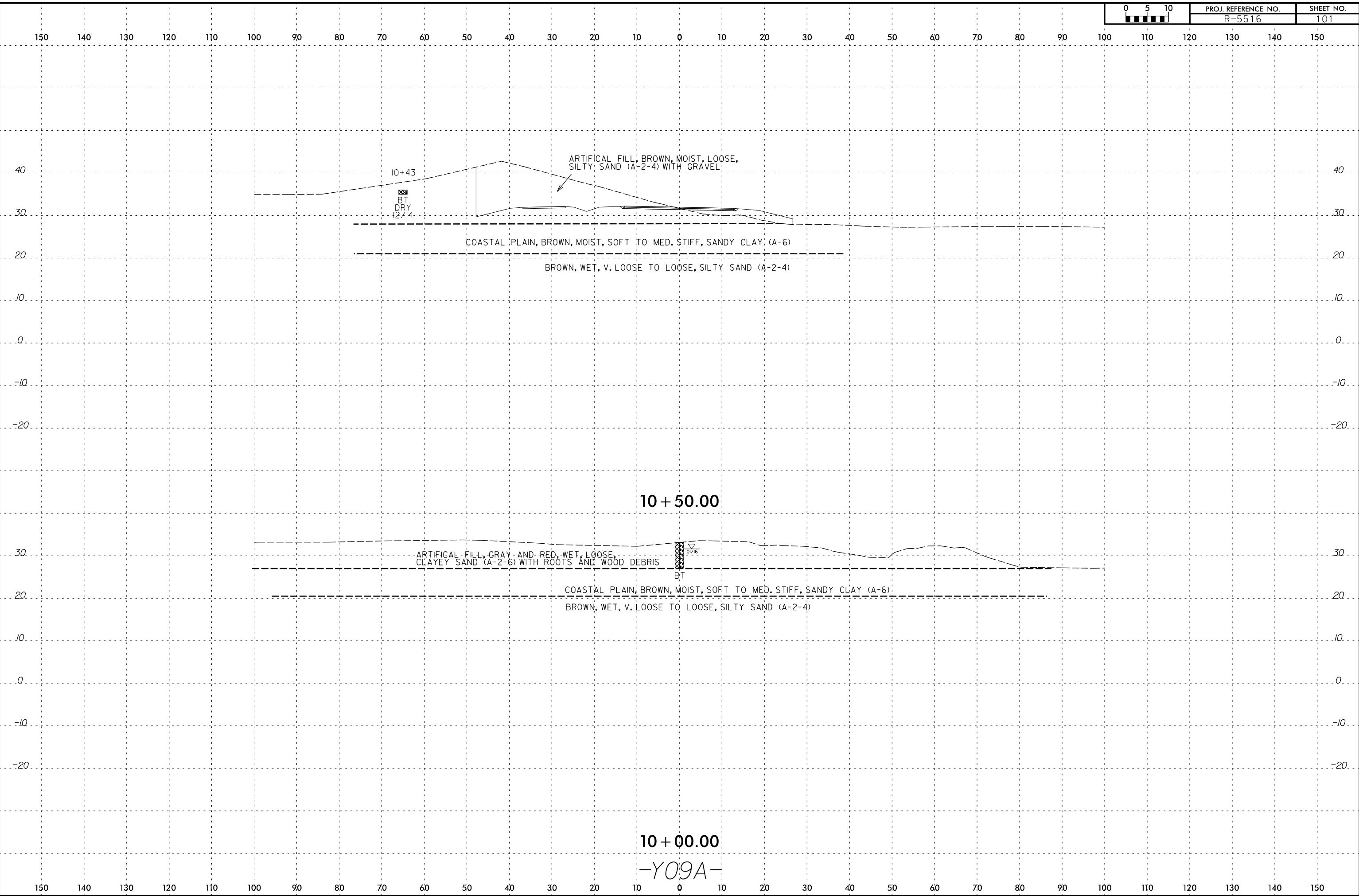
-YEB01-



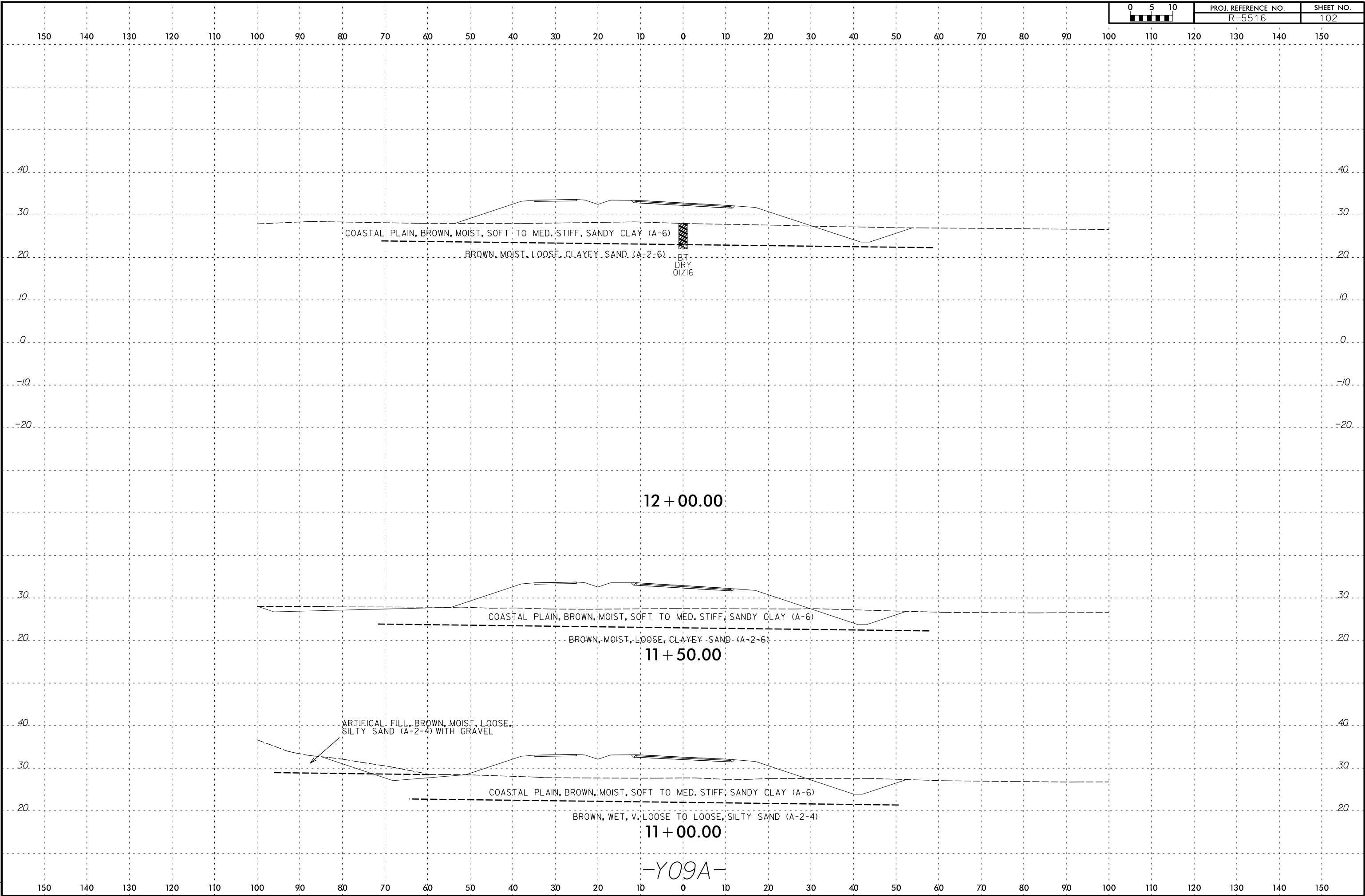
150 140 130 120 110 100 90 80 70 60 50 40 30 20 10 0 10 20 30 40 50 60 70 80 90 100 110 120 130 140 150



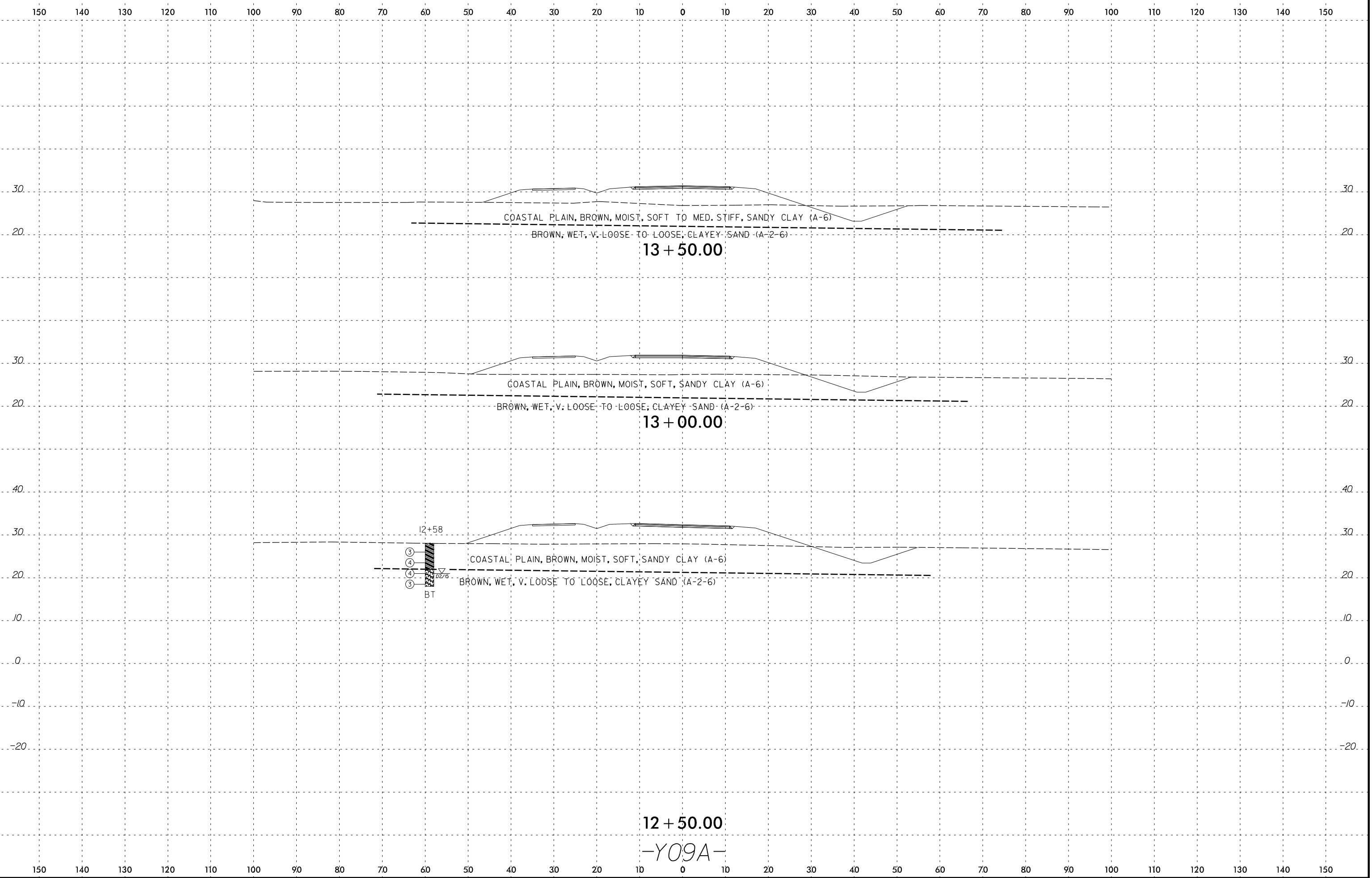
7/14/2016 P:\Jobs4\Projects\NCDDT\60397120 (31829896) R-5516 Croven\4.0 Deliverables\R5516_GEO_RDW\CADD_GEDTECH\asc\R-5516_geo_xsi_YWB01(011).dgn Stephen_Crockett



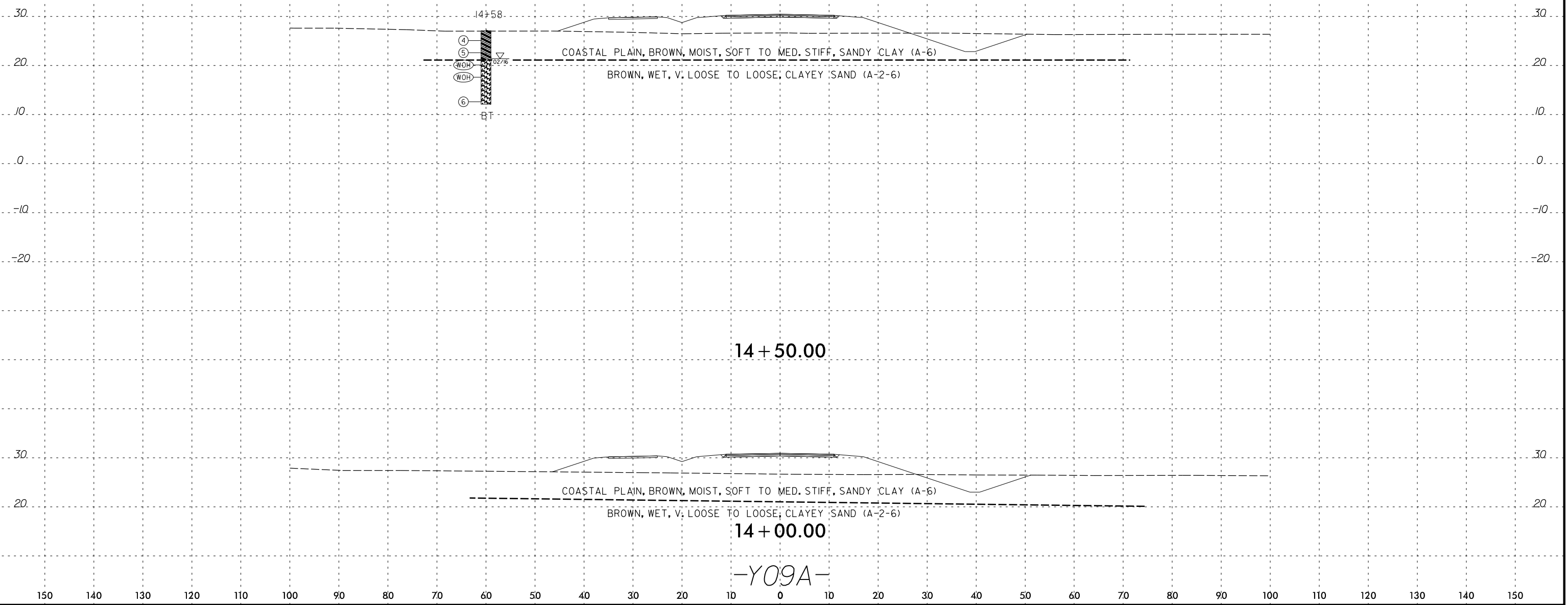
8/23/99

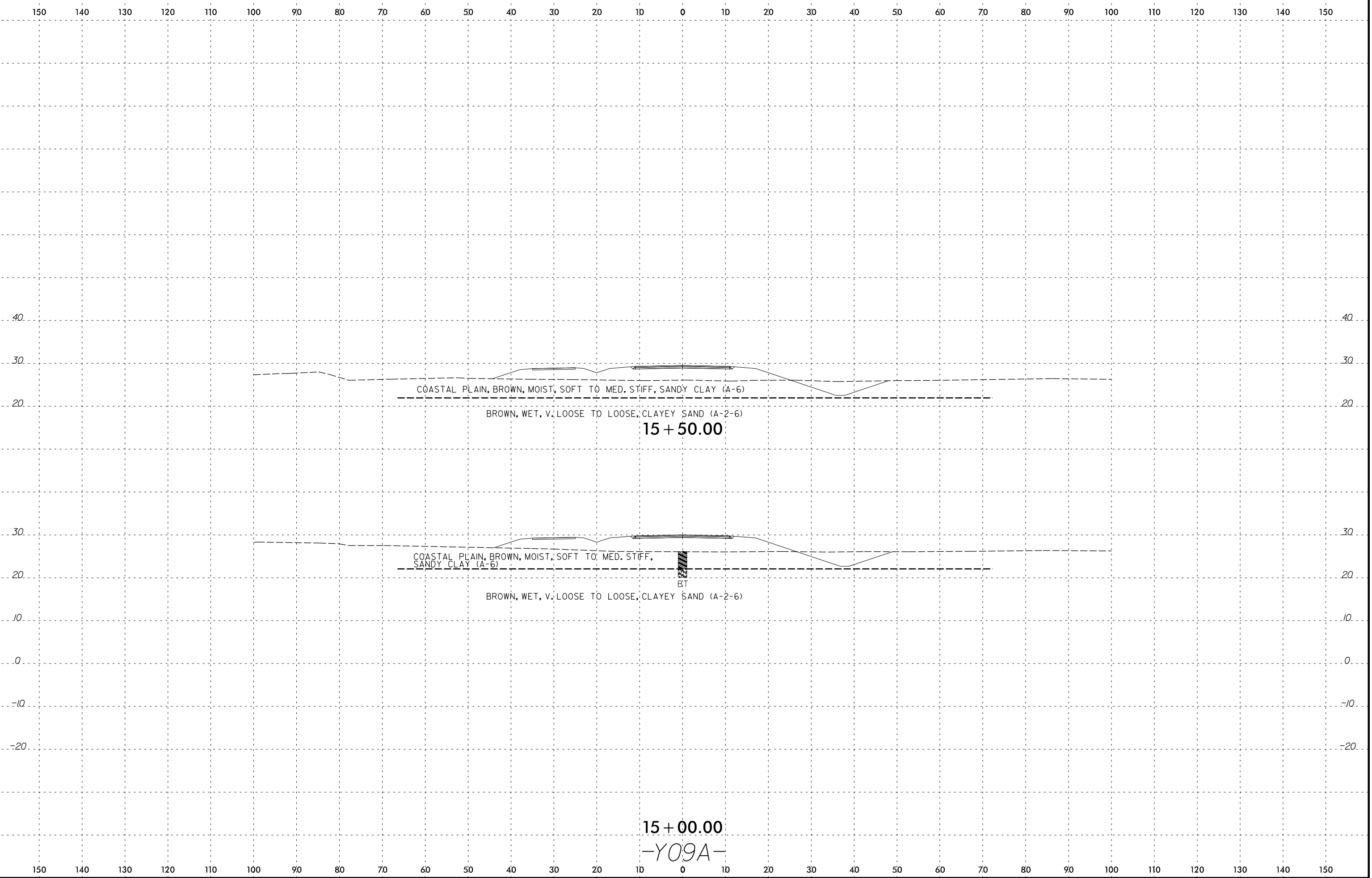


7/14/2016 P:\Jobs4\Projects\NC001\60397120 (31829896) R-5516 Croven\4.0 Deliverables\R5516_GEO_RDW\CADD_GEDTECH\asc\--5516_geo_xsi_Y09A(01).dgn Stephen_Crockett




150 140 130 120 110 100 90 80 70 60 50 40 30 20 10 0 10 20 30 40 50 60 70 80 90 100 110 120 130 140 150



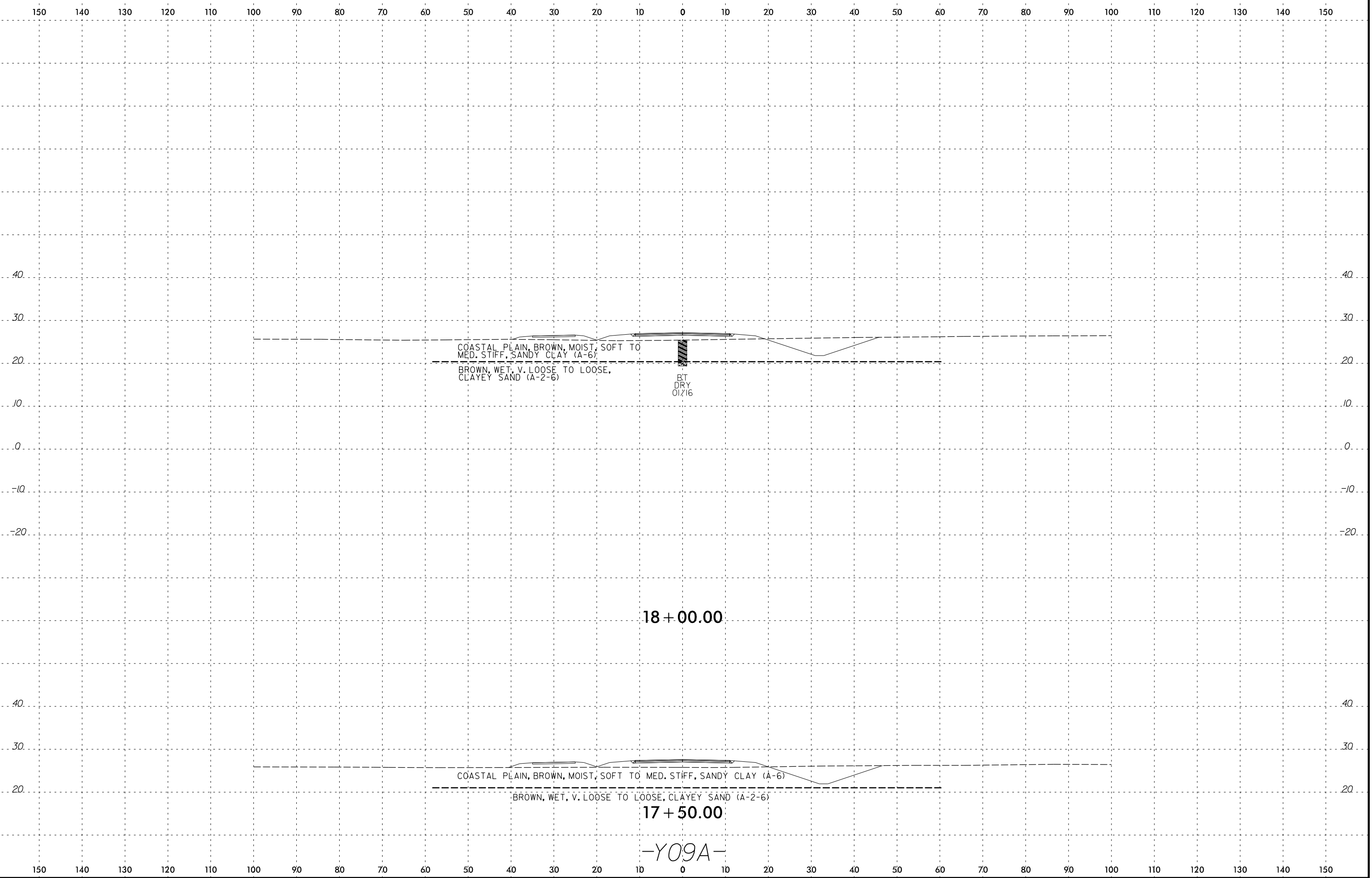



7/14/2016
 P:\Jobs4\Projects\NC001\60397120 (31829896) R-5516 Croven\4.0 Deliverables\R5516_GEO_RDW\CADD_GEDTECH\asc\--5516_geo_xsi_Y09A(01).dgn
 Stephen_Crockett

15 + 00.00
 -Y09A-



7/14/2016
 P:\Jobs4\Projects\NC001\60397120 (31829896) R-5516 Croven\4.0 Deliverables\RS516_GEO_RDW\CADD_GEDTECH\asc\--5516_geo_xsi_Y09A(1).dgn
 Stephen_Crockett

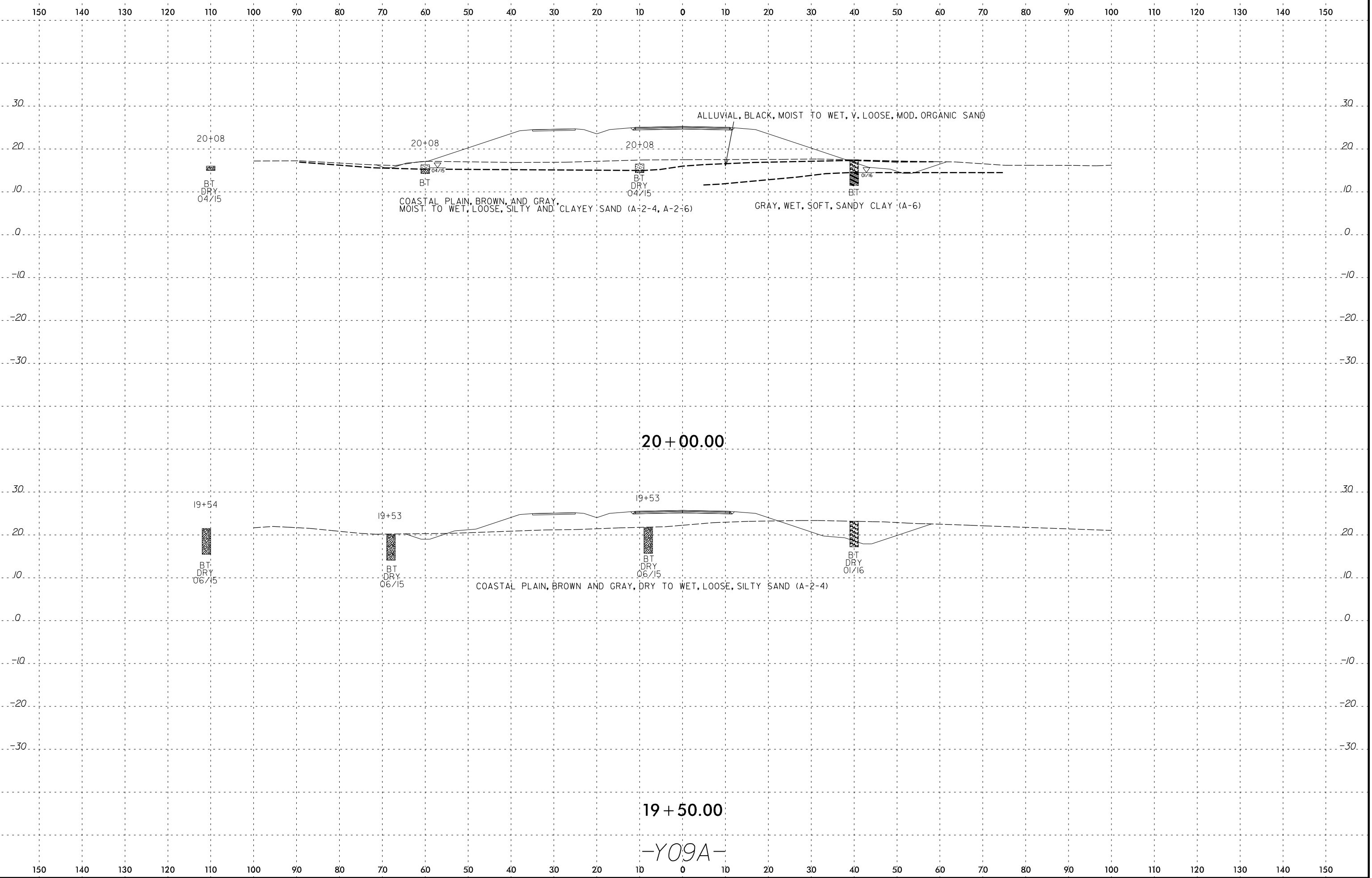




7/14/2016
 P:\Jobs4\Projects\NCDDT\60397120 (31829896) R-5516 Croven\4.0 Deliverables\R5516_GEO_RDW\CADD_GEDTECH\asc\--5516_geo_xsi_Y09A(01).dgn
 Stephen_Crockett

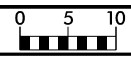
18+50.00
-Y09A-

8/23/99



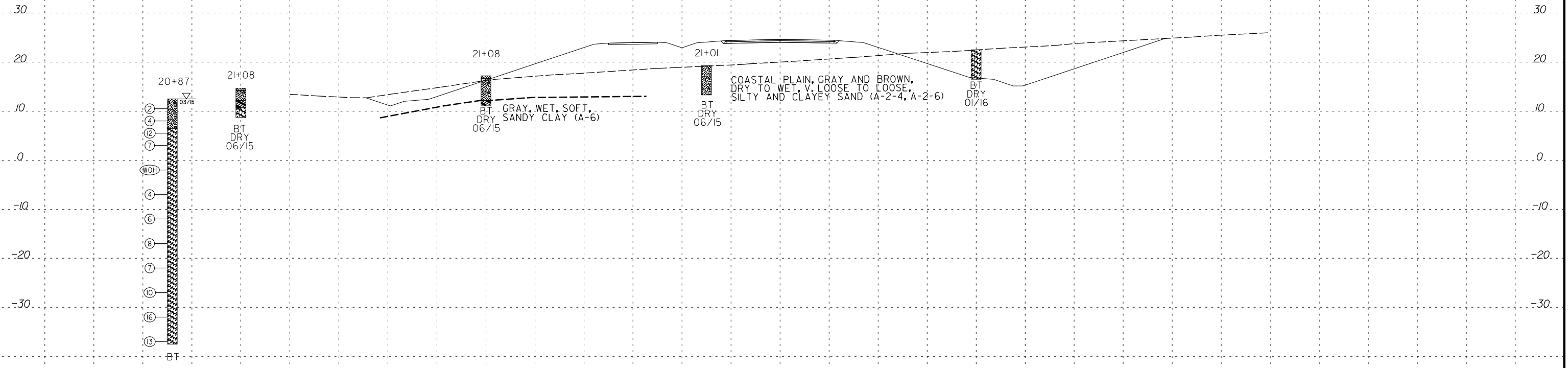
7/14/2016 P:\Jobs4\Projects\NCDDT\60397120 (31829896) R-5516 Croven\4.0 Deliverables\5516_GEO_RDW\CADD_GEDTECH\asc\--5516_geo_xsi_Y09A(01).dgn Stephen_Crockett

8/23/99

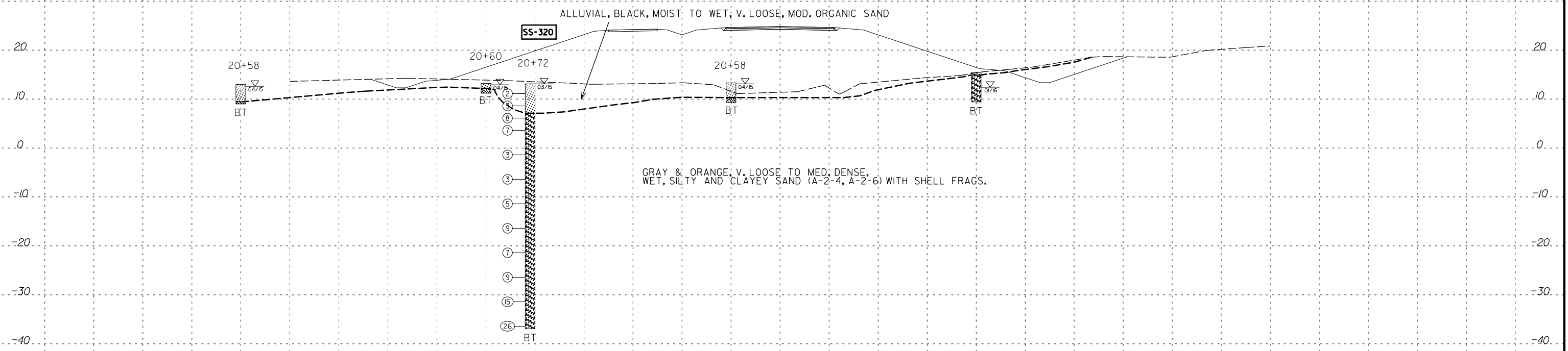


PROJ. REFERENCE NO.	SHEET NO.
R-5516	110

150 140 130 120 110 100 90 80 70 60 50 40 30 20 10 0 10 20 30 40 50 60 70 80 90 100 110 120 130 140 150



21+00.00

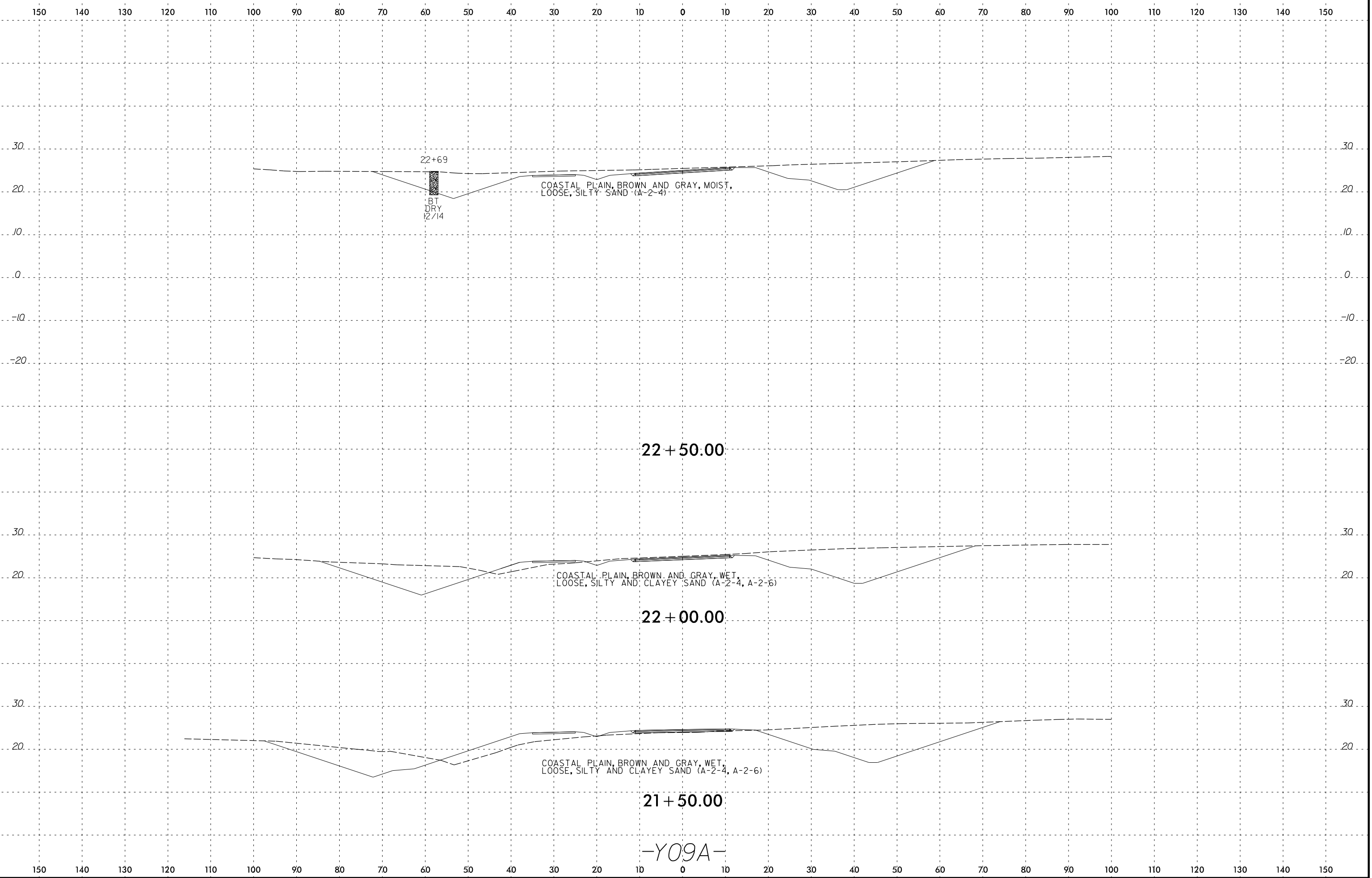


20+50.00

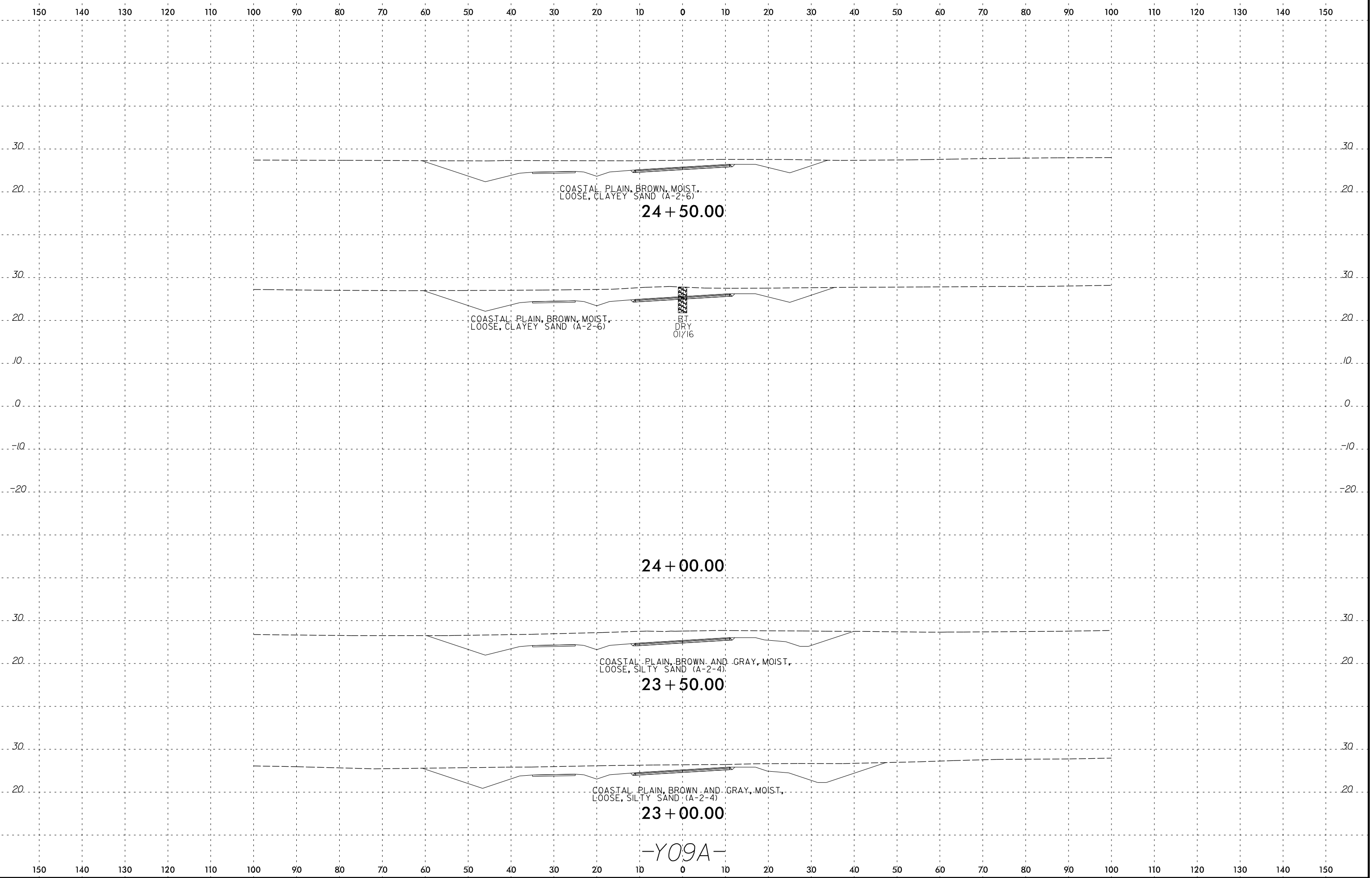
-Y09A-

150 140 130 120 110 100 90 80 70 60 50 40 30 20 10 0 10 20 30 40 50 60 70 80 90 100 110 120 130 140 150

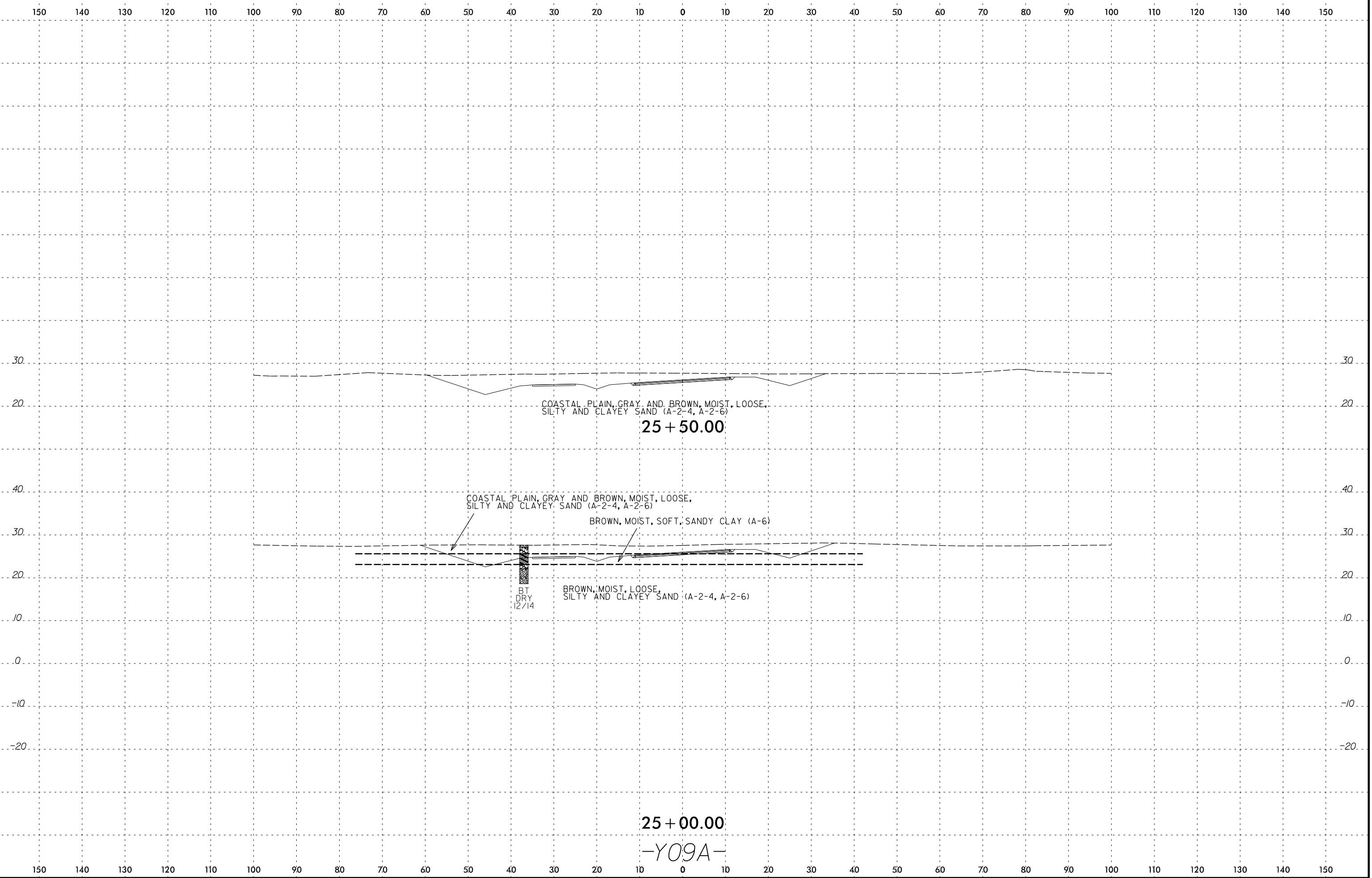
7/14/2016 P:\Jobs4\Projects\NCDOT\60397120 (31829896) R-5516 Croven\4.0 Deliverables\R5516_GEO_RDW\CADD_GEDTECH\ssc\--5516_geo_xsi_Y09A(a).1.dgn Stephen_Crockett



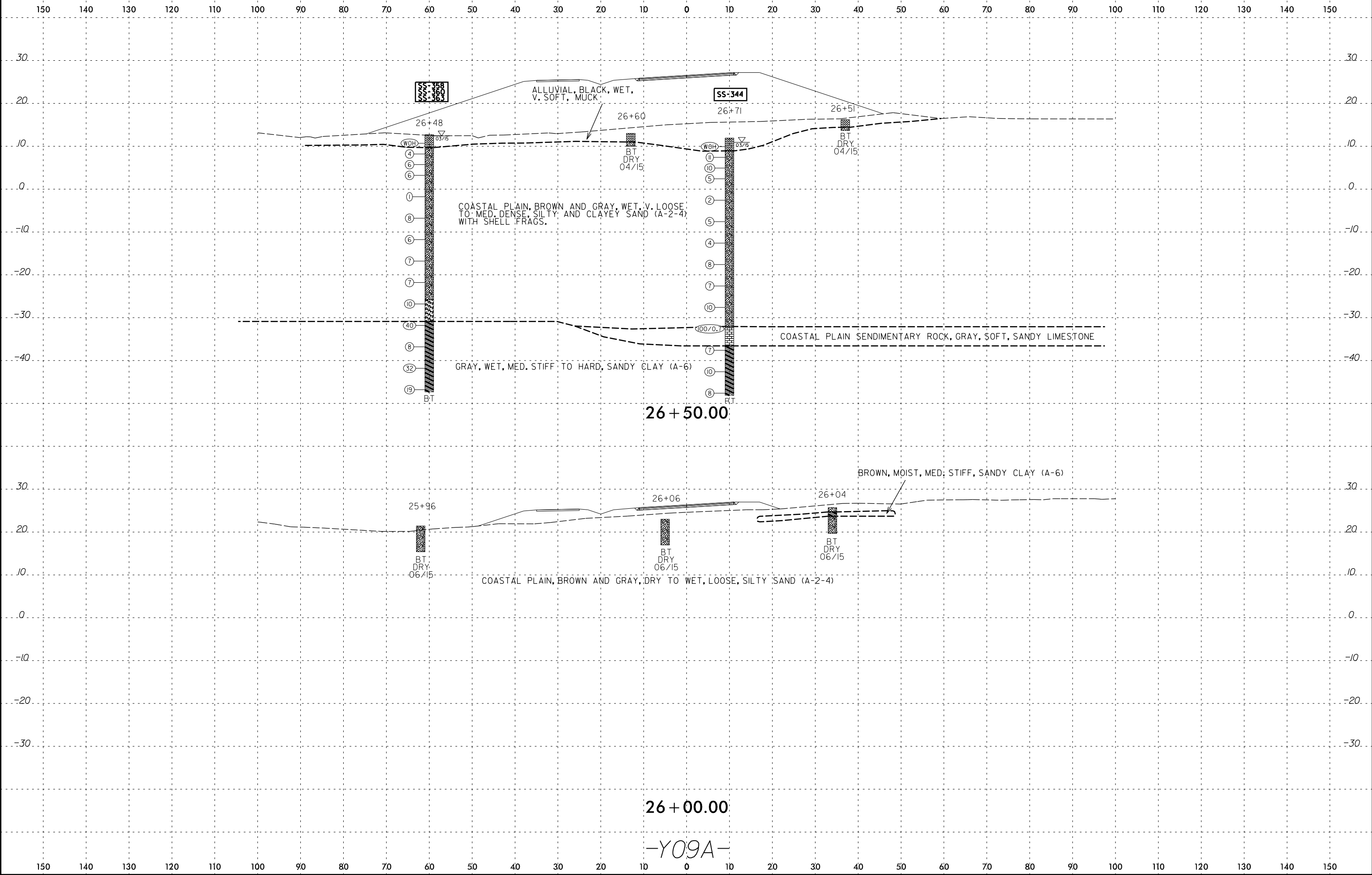
8/23/99



7/14/2016 P:\Jobs4\Projects\NC001\60397120 (31829896) R-5516 Croven\4.0 Deliverables\R5516_GEO_PDW\CADD_GEDTECH\asc\--5516_geo_xsi_Y09A(a1).dgn Stephen_Crockett



8/23/99



7/14/2016 P:\Jobs4\Projects\NCDDT\60397120 (31829896) R-5516 Croven\4.0 Deliverables\RES516_GEO_RDW\CADD_GEDTECH\asc\--5516_geo_xsi_Y09A(01).dgn Stephen_Crockett

26 + 00.00

26 + 50.00

-Y09A-

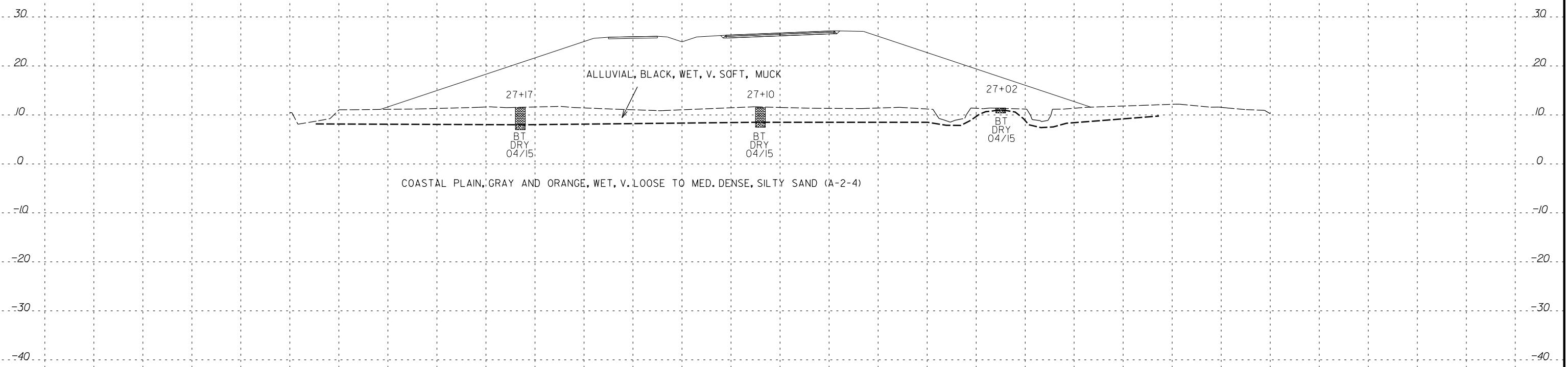
GEOTECHNICAL BORING REPORT BORE LOG

WBS 45492.1.1		TIP R-5516		COUNTY CRAVEN		GEOLOGIST S. CROCKETT										
SITE DESCRIPTION INTERCHANGE FROM US 70 TO SLOCUM RD AT CHERRY POINT MILITARY BASE							GROUND WTR (ft)									
BORING NO. Y09A_26+50_LT		STATION 26+70		OFFSET 62 ft LT		ALIGNMENT -Y09A-										
COLLAR ELEV. 9.8 ft		TOTAL DEPTH 2.0 ft		NORTHING 433,477		EASTING 2,616,860										
DRILL RIG/HAMMER EFF./DATE N/A				DRILL METHOD Hand Auger		HAMMER TYPE N/A										
DRILLER N/A		START DATE 04/15/15		COMP. DATE 04/15/15		SURFACE WATER DEPTH N/A										
ELEV (ft)	DRIVE ELEV (ft)	DEPTH (ft)	BLOW COUNT			BLOWS PER FOOT					SAMP. NO.	L O G	SOIL AND ROCK DESCRIPTION			
			0.5ft	0.5ft	0.5ft	0	25	50	75	100			ELEV. (ft)	DEPTH (ft)		
10														9.8	GROUND SURFACE	0.0
														8.3	ALLUVIAL	1.5
														7.8	BLACK, WET, V. SOFT, MUCK	2.0
															COASTAL PLAIN	
															GRAY, WET, LOOSE, SILTY SAND (A-2-4)	
															Boring Terminated at Elevation 7.8 ft IN CP: SILTY SAND	

NCDOT BORE DOUBLE R6516_GEO_HAND AUGERS.GPJ NC_DOT.GDT 4/22/16

8/23/99

150 140 130 120 110 100 90 80 70 60 50 40 30 20 10 0 10 20 30 40 50 60 70 80 90 100 110 120 130 140 150



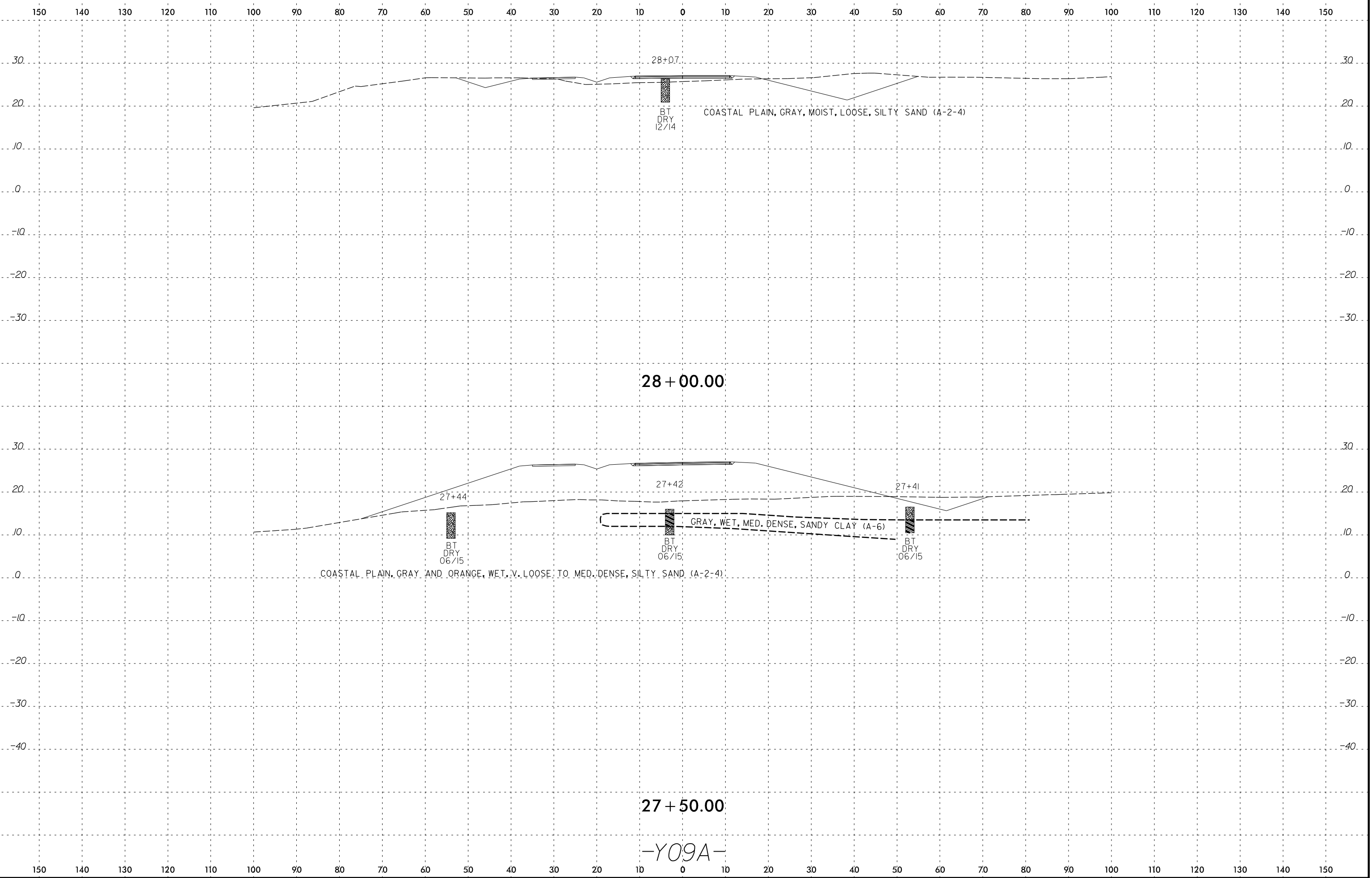
27 + 00.00

-Y09A-

150 140 130 120 110 100 90 80 70 60 50 40 30 20 10 0 10 20 30 40 50 60 70 80 90 100 110 120 130 140 150

7/14/2016
 P:\Jobs4\Projects\NC001\60397120 (31829896) R-5516 Croven\4.0 Deliverables\RS516_GEO_RDW\CADD_GEDTECH\asc\--5516_geo_xsi_Y09A(a1).dgn
 Stephen_Crockett

8/23/99



7/14/2016 P:\Jobs4\Projects\NC001\60397120 (31829896) R-5516 Croven\4.0 Deliverables\RS516_GEO_RDW\CADD_GEDTECH\asc\--5516_geo_xsi_Y09A(a1).dgn Stephen_Crockett

150 140 130 120 110 100 90 80 70 60 50 40 30 20 10 0 10 20 30 40 50 60 70 80 90 100 110 120 130 140 150

COASTAL PLAIN, BROWN, MOIST, LOOSE, SILTY SAND (A-2-4)

BROWN AND GRAY, MOIST, MED. STIFF, SANDY CLAY (A-6)

13 + 00.00

COASTAL PLAIN, BROWN, MOIST, LOOSE, SILTY SAND (A-2-4)

12+72

BT
DRY
12/14

BROWN AND GRAY, MOIST, MED. STIFF, SANDY CLAY (A-6)

12 + 50.00

COASTAL PLAIN, BROWN, MOIST, LOOSE, SILTY SAND (A-2-4)

BROWN AND GRAY, MOIST, MED. STIFF, SANDY CLAY (A-6)

12 + 00.00

11 + 50.00

11 + 00.00

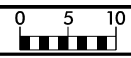
10 + 50.00

10 + 00.00


-Y10A-

150 140 130 120 110 100 90 80 70 60 50 40 30 20 10 0 10 20 30 40 50 60 70 80 90 100 110 120 130 140 150

8/23/99




150 140 130 120 110 100 90 80 70 60 50 40 30 20 10 0 10 20 30 40 50 60 70 80 90 100 110 120 130 140 150



-Y10A-

7/14/2016
 P:\Jobs4\Projects\NC001\60397120 (31829896) R-5516 Croven\4.0 Deliverables\RES516_GEO_RDW\CADD_GEDTECH\asc\--5516_geo_xsi_Y10A(01).dgn
 Stephen_Crockett

8/23/99

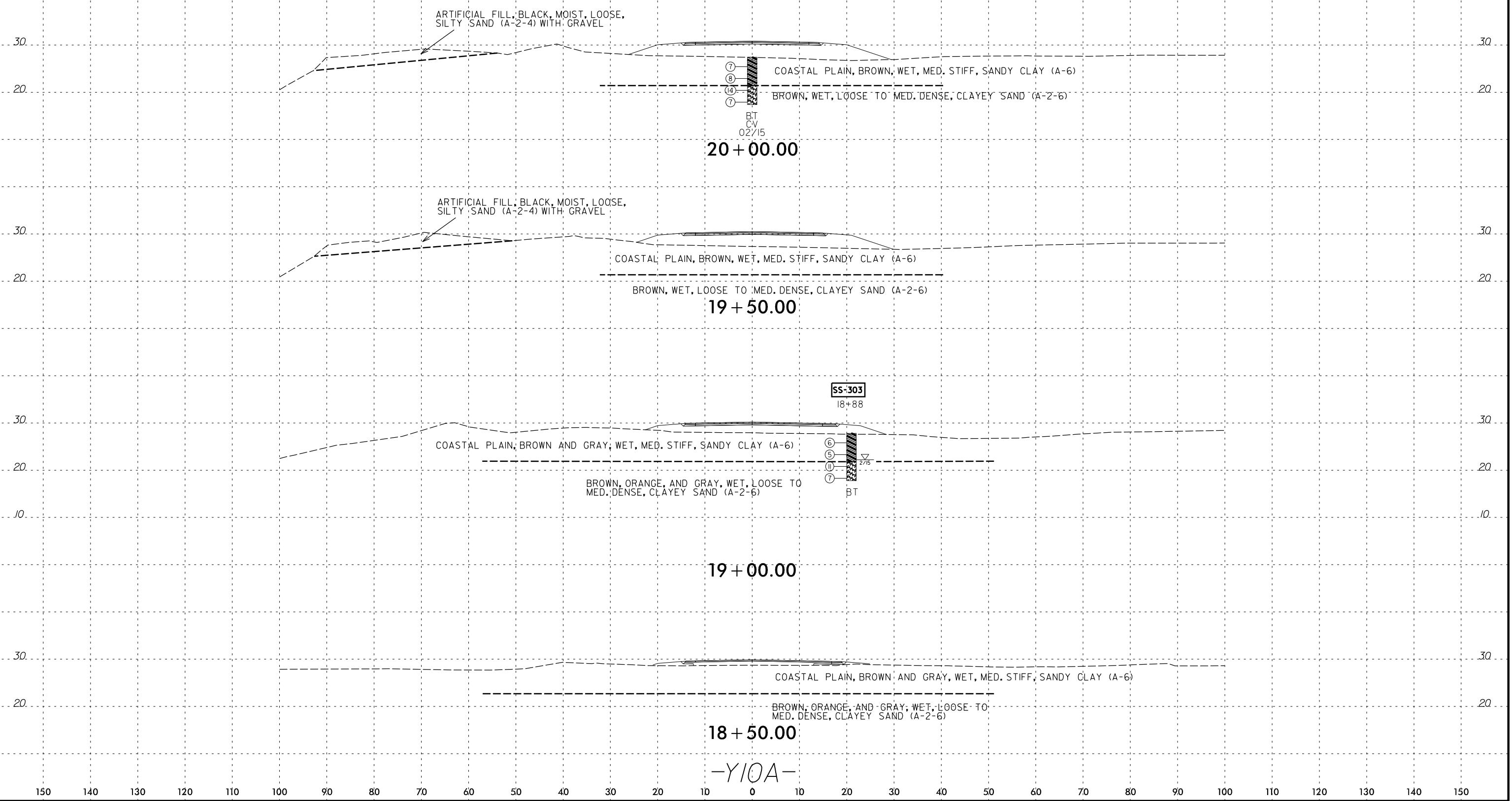


7/14/2016 P:\Jobs4\Projects\NC001\60397120 (31829896) R-5516 Croven\4.0 Deliverables\RES516_GEO_RDW\CADD_GEO\TECH\asc\--5516_geo_xsi_Y10A(1).dgn Stephen_Crockett

-Y10A-

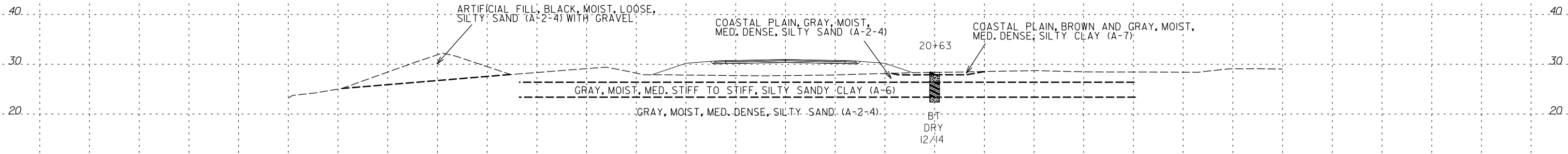
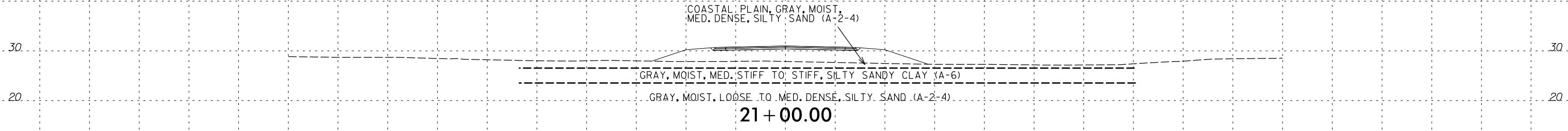
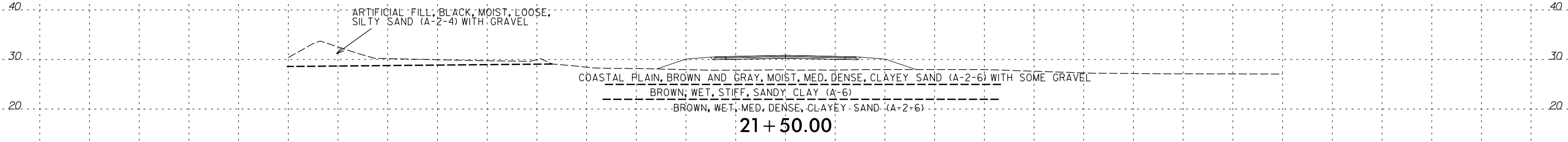
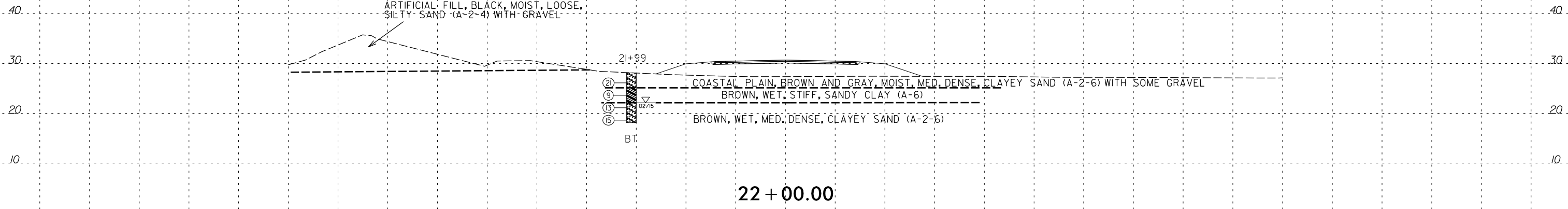
8/23/99

150 140 130 120 110 100 90 80 70 60 50 40 30 20 10 0 10 20 30 40 50 60 70 80 90 100 110 120 130 140 150

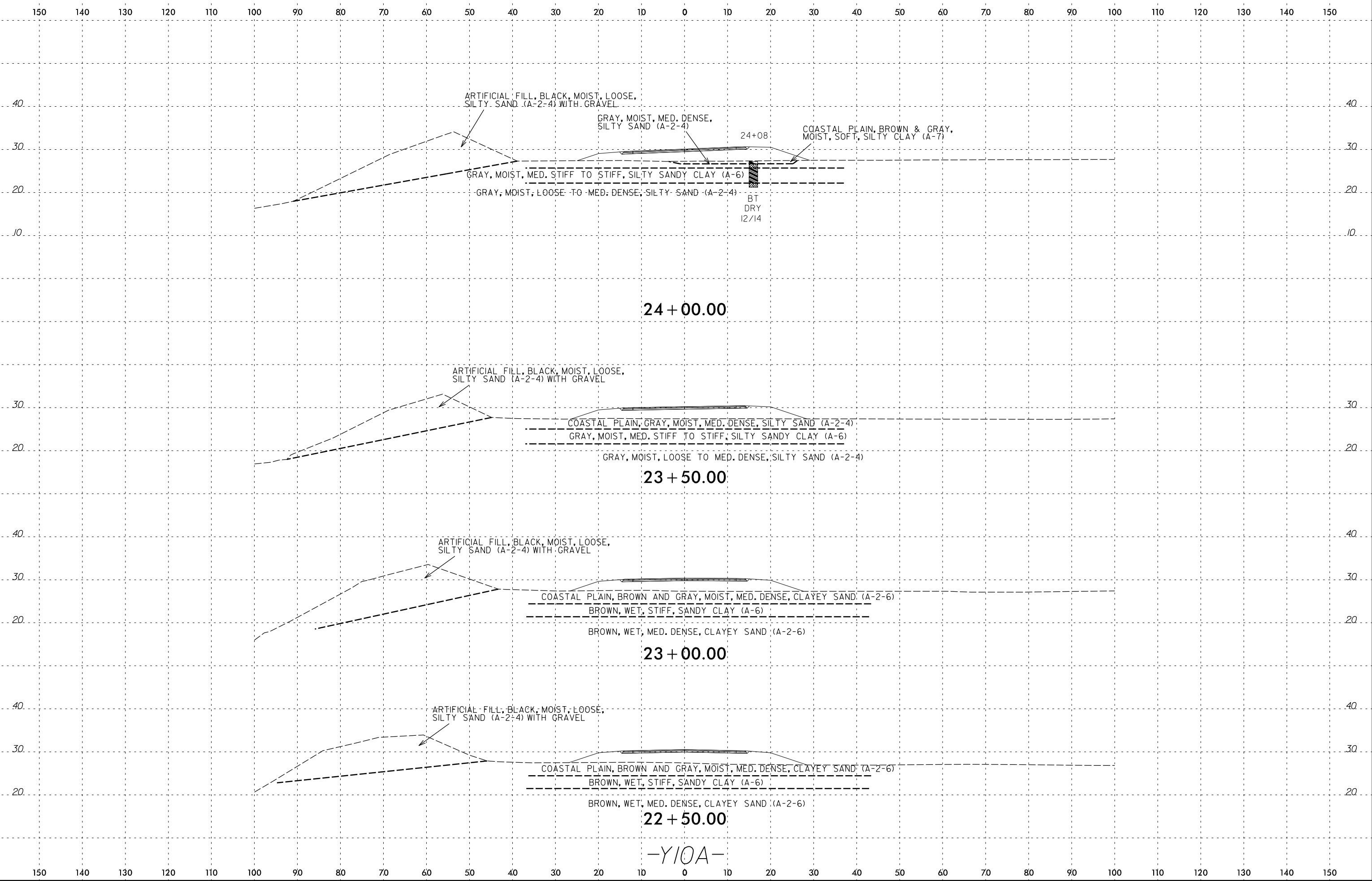


7/14/2016
 P:\Jobs4\Projects\NCDOT\60397120 (31829896) R-5516 Croven\4.0 Deliverables\RS5516_GEO_RDW\CADD_GEDTECH\asc\--5516_geo_xsl_Y10A(01).dgn
 Stephen_Crockett

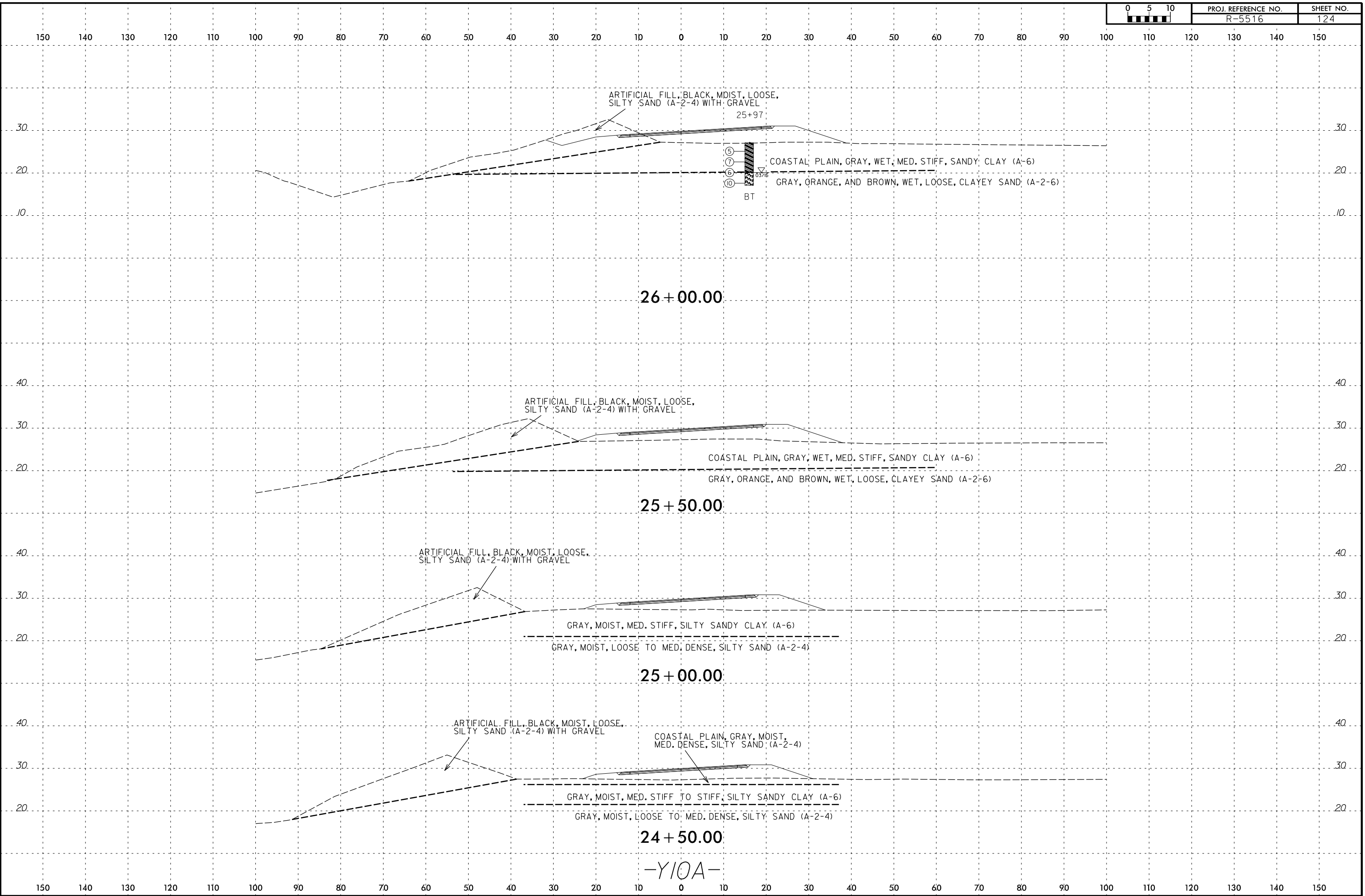
150 140 130 120 110 100 90 80 70 60 50 40 30 20 10 0 10 20 30 40 50 60 70 80 90 100 110 120 130 140 150



150 140 130 120 110 100 90 80 70 60 50 40 30 20 10 0 10 20 30 40 50 60 70 80 90 100 110 120 130 140 150

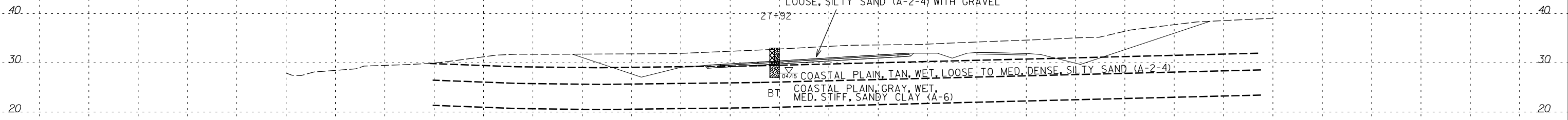


-Y10A-

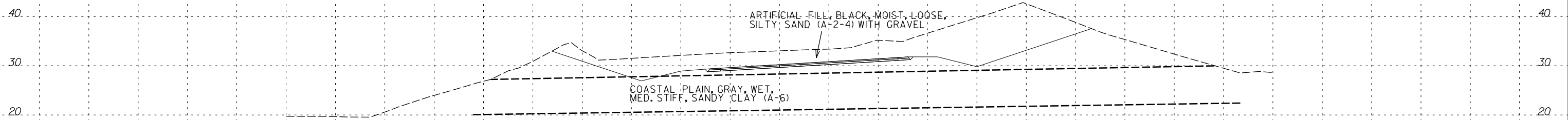


-Y10A-

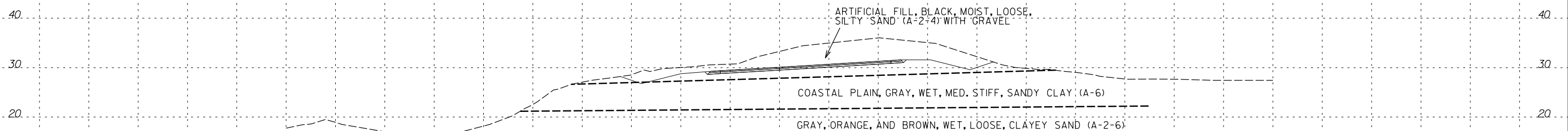
150 140 130 120 110 100 90 80 70 60 50 40 30 20 10 0 10 20 30 40 50 60 70 80 90 100 110 120 130 140 150



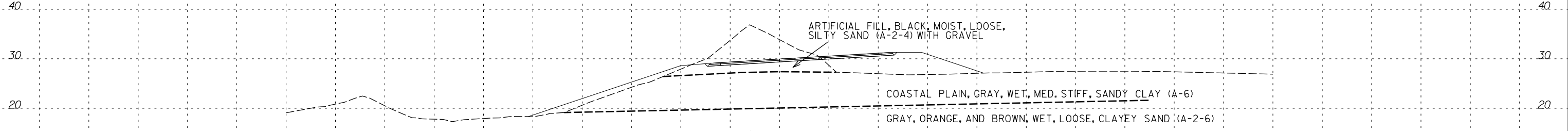
28 + 00.00



27 + 50.00



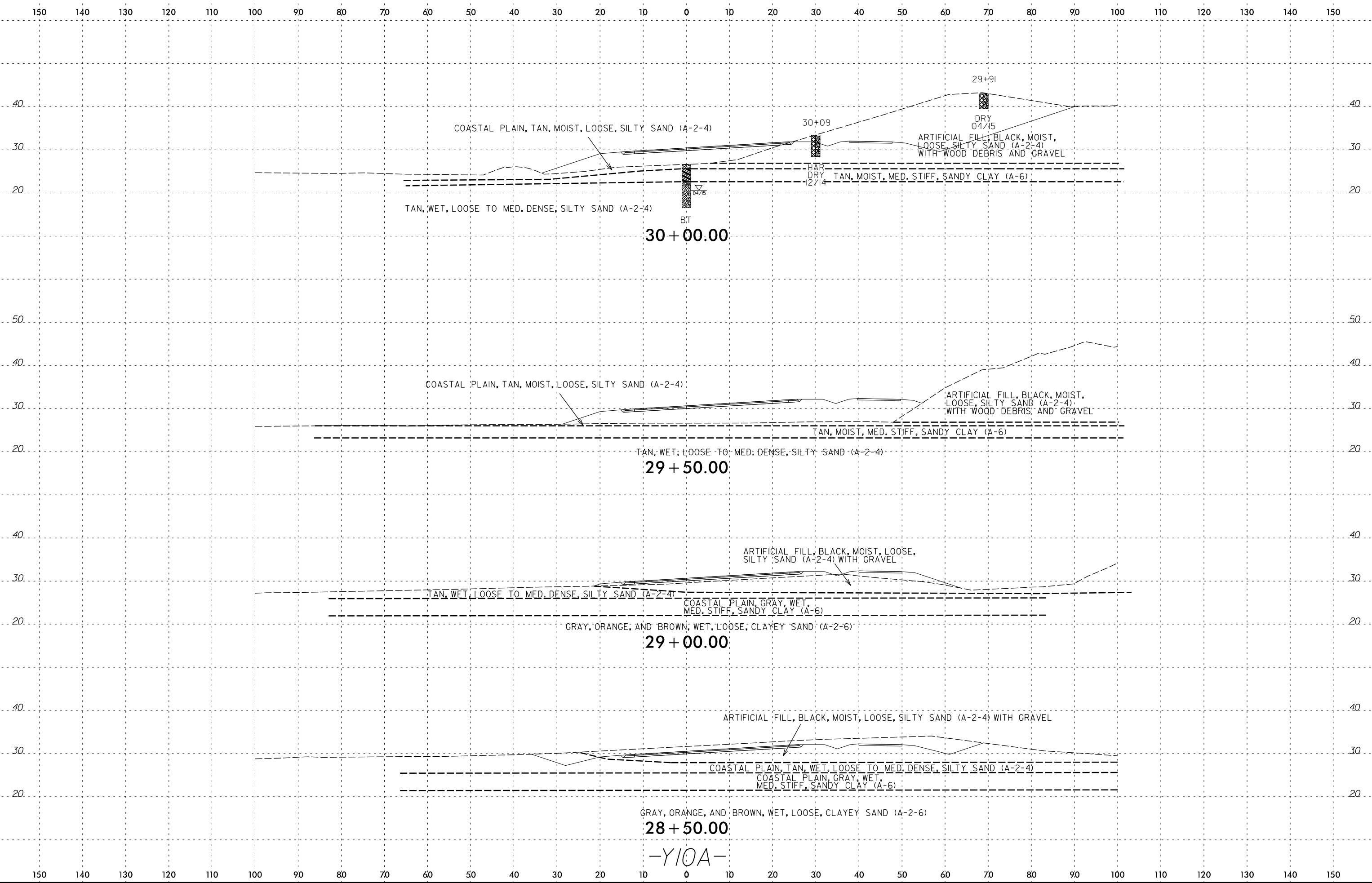
27 + 00.00



26 + 50.00

-Y10A-

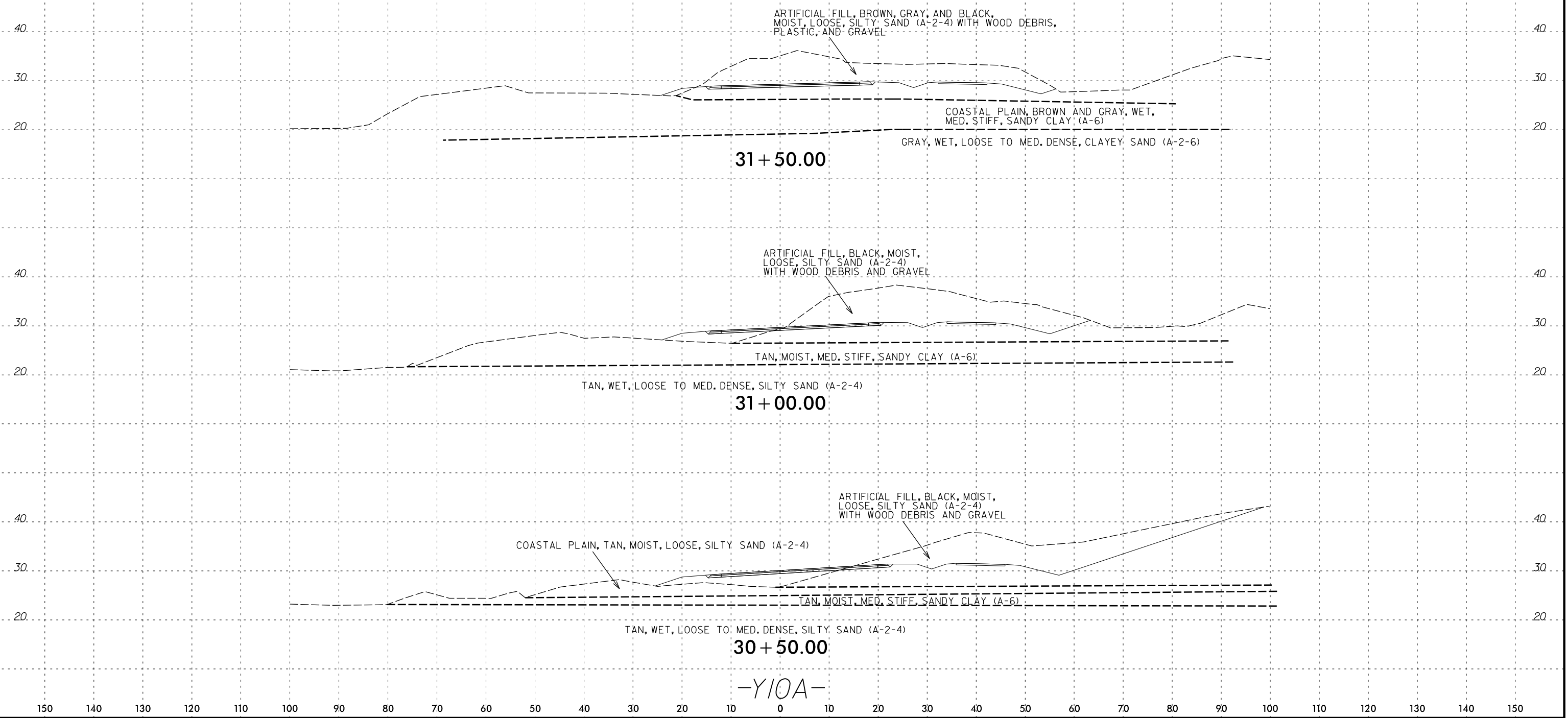
150 140 130 120 110 100 90 80 70 60 50 40 30 20 10 0 10 20 30 40 50 60 70 80 90 100 110 120 130 140 150



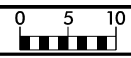
7/14/2016
 P:\Jobs4\Projects\NCDOT\60397120 (31829896) R-5516 Croven\4.0 Deliverables\RES516_GEO_RDW\CADD_GEO\TECH\asc\--5516_geo_xsl_Y10A(a1).dgn
 Stephen_Crockett

-Y10A-

150 140 130 120 110 100 90 80 70 60 50 40 30 20 10 0 10 20 30 40 50 60 70 80 90 100 110 120 130 140 150

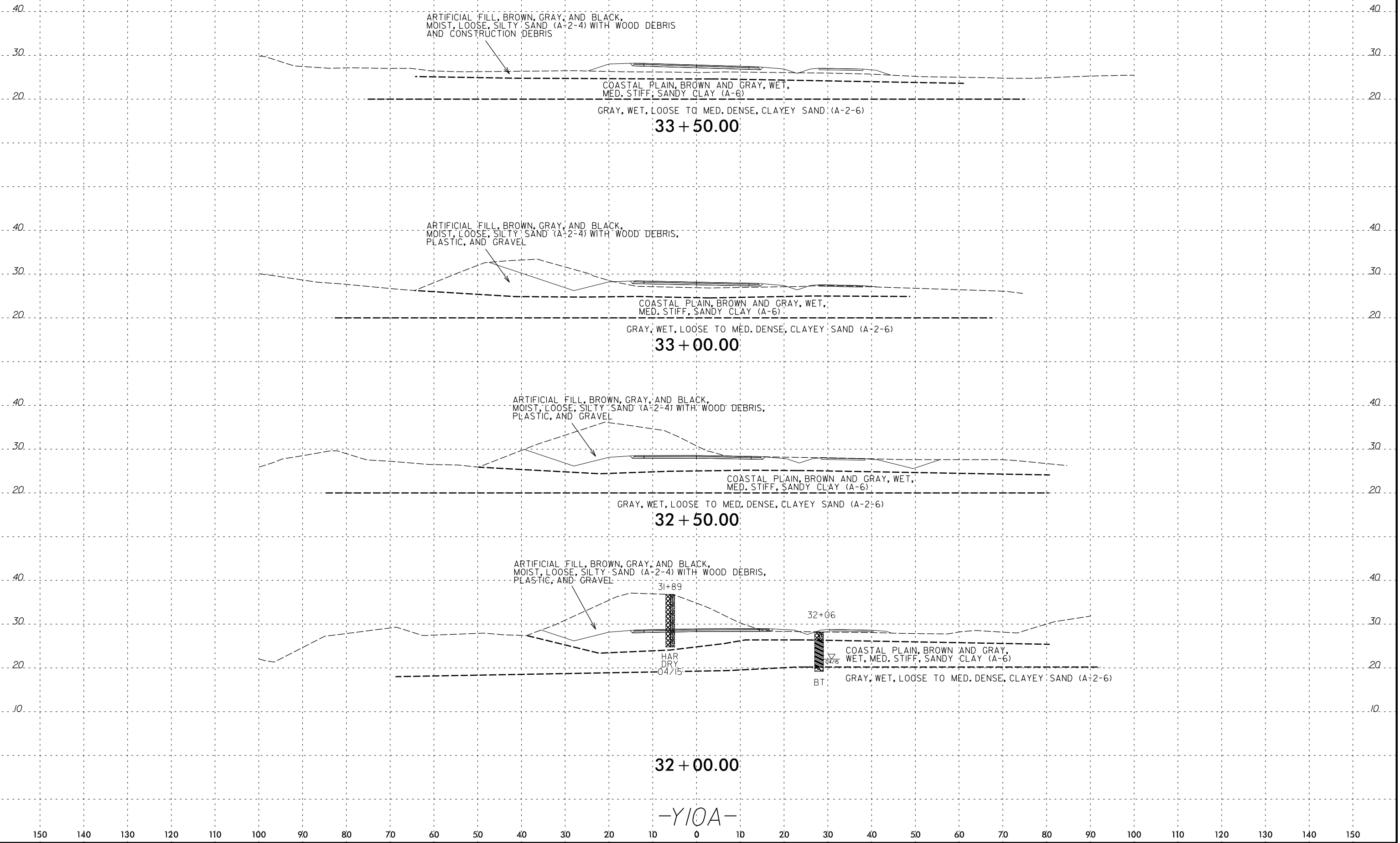


8/23/99




PROJ. REFERENCE NO.	SHEET NO.
R-5516	128

150 140 130 120 110 100 90 80 70 60 50 40 30 20 10 0 10 20 30 40 50 60 70 80 90 100 110 120 130 140 150

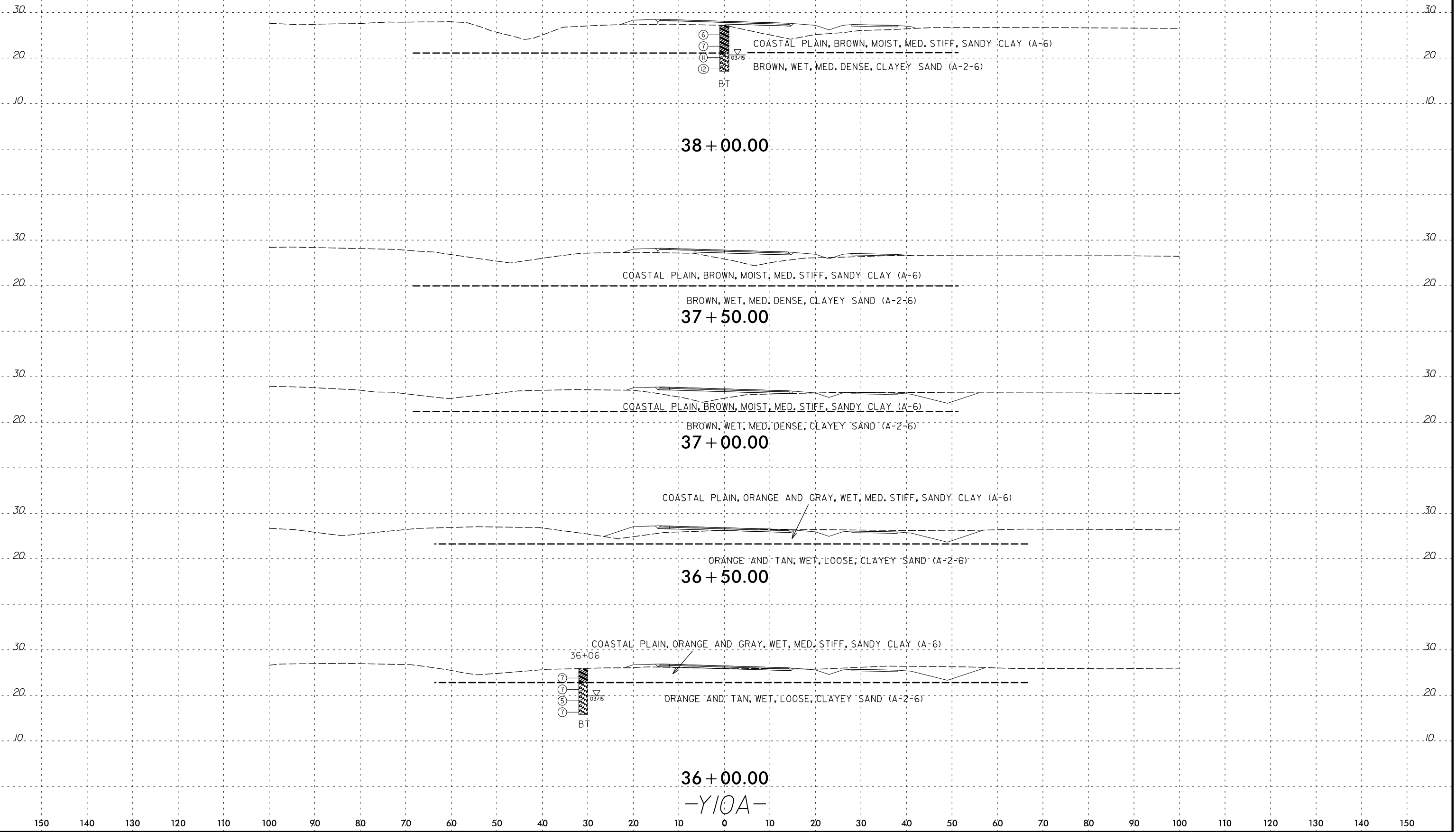


7/14/2016
 P:\Jobs4\Projects\NCDDT\60397120 (31829896) R-5516 Croven\4.0 Deliverables\RS516_GEO_RDW\CADD_GEDTECH\asc\--5516_geo_xsi_Y10A(01).dgn
 Stephen_Crockett

150 140 130 120 110 100 90 80 70 60 50 40 30 20 10 0 10 20 30 40 50 60 70 80 90 100 110 120 130 140 150



150 140 130 120 110 100 90 80 70 60 50 40 30 20 10 0 10 20 30 40 50 60 70 80 90 100 110 120 130 140 150



8/23/99

150 140 130 120 110 100 90 80 70 60 50 40 30 20 10 0 10 20 30 40 50 60 70 80 90 100 110 120 130 140 150

ROADWAY EMBANKMENT, GRAY,
MOIST, LOOSE, SILTY SAND (A-2-4)

COASTAL PLAIN, BROWN, MOIST, MED. STIFF, SANDY CLAY (A-6)

40 + 50.00

ROADWAY EMBANKMENT, GRAY,
MOIST, LOOSE, SILTY SAND (A-2-4)

COASTAL PLAIN, BROWN, MOIST, MED. STIFF, SANDY CLAY (A-6)

40 + 00.00

ROADWAY EMBANKMENT, GRAY,
MOIST, LOOSE, SILTY SAND (A-2-4)

COASTAL PLAIN, BROWN, MOIST, MED. STIFF, SANDY CLAY (A-6)

39 + 50.00

ROADWAY EMBANKMENT, GRAY,
MOIST, LOOSE, SILTY SAND (A-2-4)

COASTAL PLAIN, BROWN, MOIST,
MED. STIFF, SANDY CLAY (A-6)

38+98

BT.
DRY
12/14

39 + 00.00

COASTAL PLAIN, BROWN, MOIST, MED. STIFF, SANDY CLAY (A-6)


BROWN, WET, MED. DENSE, CLAYEY SAND (A-2-6)

38 + 50.00

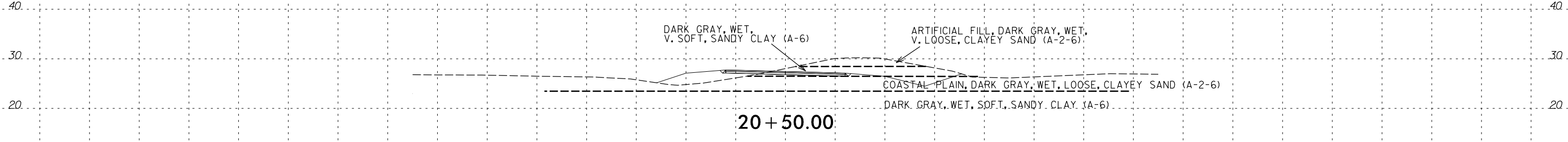
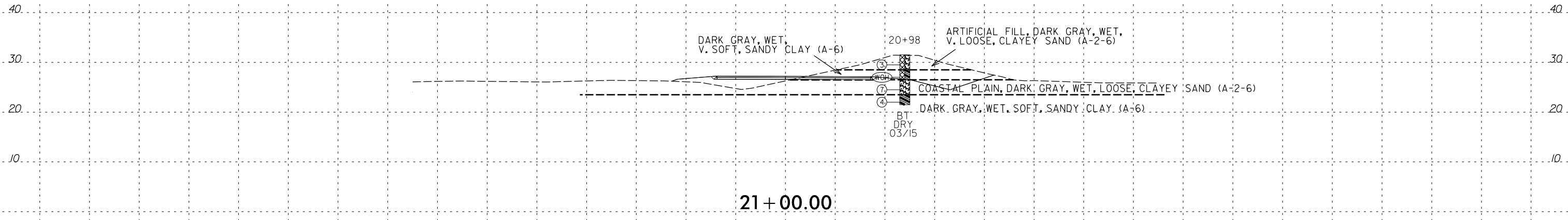
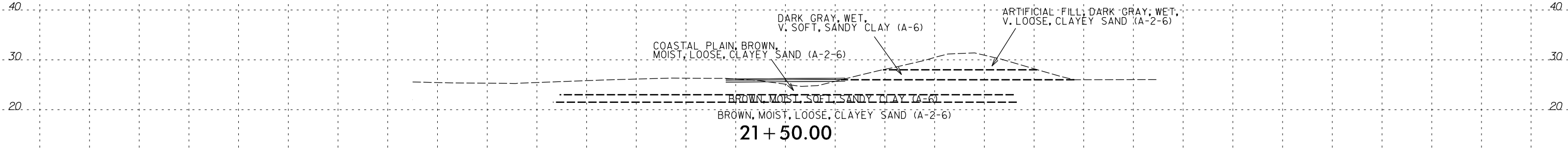
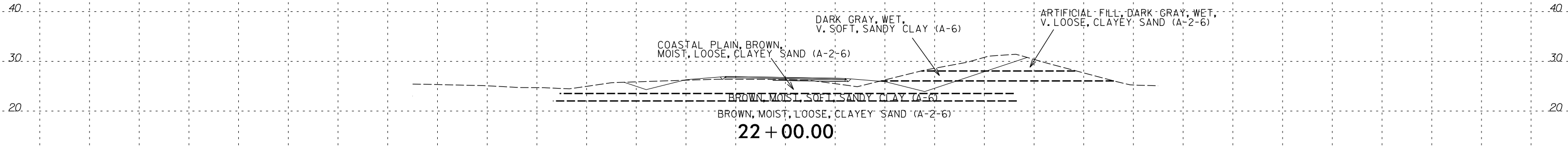
-Y10A-

150 140 130 120 110 100 90 80 70 60 50 40 30 20 10 0 10 20 30 40 50 60 70 80 90 100 110 120 130 140 150

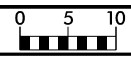
7/14/2016
P:\Jobs4\Projects\NC001\60397120 (31829896) R-5516 Croven\4.0 Deliverables\RS516_GEO_RDW\CADD_GEO\TECH\asc\--5516_geo_xsl_Y10A(01).dgn
Stephen_Crockett



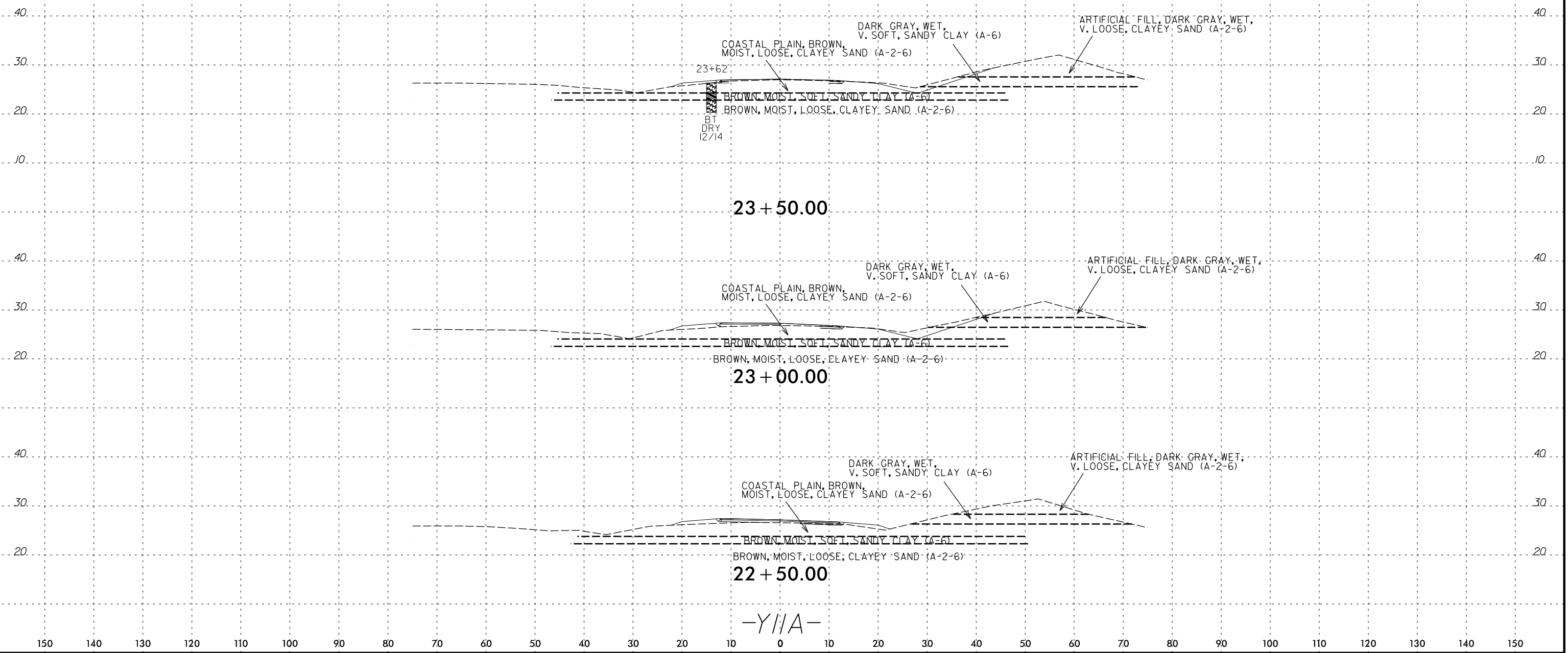
150 140 130 120 110 100 90 80 70 60 50 40 30 20 10 0 10 20 30 40 50 60 70 80 90 100 110 120 130 140 150



-Y//A-



150 140 130 120 110 100 90 80 70 60 50 40 30 20 10 0 10 20 30 40 50 60 70 80 90 100 110 120 130 140 150



7/14/2016
 P:\Jobs4\Projects\NC001\60397120 (31829896) R-5516 Croven\4.0 Deliverables\RES516_GEO_RDW\CADD_GEDTECH\asc\--5516_geo_xsi_Y11A(1).dgn
 Stephen_Crockett

SOIL TEST RESULTS

SAMPLE NO.	OFFSET	STATION	ALIGNMENT	DEPTH INTERVAL	AASHTO CLASS.	L.L.	P.I.	% BY WEIGHT				% PASSING (SIEVES)			% MOISTURE	% ORGANIC
								C.SAND	F.SAND	SILT	CLAY	10	40	200		
SS-006	82' LT	103+00	-L-	3.5-5.0	A-2-6	25	11	13.3	53.8	10.6	22.3	99.2	94.9	34.8	23.2	-
SS-026	CL	18+00	-YEB01-	1.0-2.5	-	-	-	-	-	-	-	-	-	-	14.9	2.5
SS-034	40' RT	19+00	-YEB01-	8.5-10.0	A-2-4	-	-	17.8	77.0	1.5	3.8	100	98.0	5.7	24.0	-
SS-044	45' RT	24+54	-YEB01-	8.5-10.0	A-2-4	-	-	5.2	90.4	2.5	2.0	100	99.7	5.2	23.9	-
SS-052	CL	28+00	-YEB01-	6.0-7.5	A-2-4	-	-	19.5	75.9	1.0	3.9	100	99.3	5.0	24.6	-
SS-058	CL	28+00	-YEB01-	33.5-35.0	A-1-B	-	-	77.6	14.9	3.8	3.7	86.9	40.9	8.9	22.3	-
SS-065	81' RT	28+20	-YEB01-	13.5-15.0	A-2-4	-	-	9.1	79.3	4.1	7.4	100	97.0	13.5	26.1	-
SS-072	81' RT	28+20	-YEB01-	48.5-50.0	A-2-4	22	3	17.0	68.7	5.1	9.2	100	94.1	17.6	31.3	-
SS-091	73' LT	121+45	-L-	6.0-7.5	-	-	-	-	-	-	-	-	-	-	66.3	9.2
SS-092	73' LT	121+45	-L-	8.5-10.0	A-2-4	-	-	6.1	68.9	15.0	10.0	100	98.7	28.0	75.1	-
SS-096	73' RT	109+99	-L-	6.0-7.5	A-2-4	-	-	34.3	59.5	2.4	3.8	100	86.8	6.9	23.5	-
SS-106	94' RT	98+07	-L-	1.0-2.5	A-6	33	18	12.2	45.7	11.2	30.9	100	95.3	43.2	23.0	-
SS-110	81' RT	93+96	-L-	1.0-2.5	-	-	-	-	-	-	-	-	-	-	22.8	2.9
SS-120	92' RT	90+07	-L-	6.0-7.5	A-2-4	-	-	28.2	60.2	3.6	8.0	99.9	92.9	12.3	27.6	-
SS-138	18' RT	12+96	-LRB-	6.0-7.5	A-2-4	-	-	16.1	80.9	1.0	2.0	100	97.0	3.4	25.9	-
SS-148	10' LT	14+00	-YWB01-	1.0-2.5	A-7-6	45	29	8.8	39.1	14.7	37.5	100	97.0	53.3	22.0	-
SS-155	15' RT	15+89	-YWB01-	6.0-7.5	A-2-4	21	5	6.0	68.3	7.2	18.5	100	98.0	28.4	27.9	-
SS-159	68' LT	35+88	-YEB01-	6.0-7.5	A-2-4	18	4	18.4	68.8	4.0	8.9	100	90.3	14.9	27.3	-
SS-164	68' LT	35+88	-YEB01-	28.5-30.0	A-2-4	-	-	48.9	34.7	9.5	7.0	87.1	73.5	21.6	24.6	-
SS-171	20' RT	35+00	-YEB01-	1.0-2.5	A-7-6	42	25	5.2	42.8	13.3	38.8	100	100	53.5	24.9	-
SS-175	20' RT	35+00	-YEB01-	13.5-15.0	A-2-4	-	-	74.3	23.0	1.1	1.6	99.7	74.1	3.3	18.9	-
SS-195	23' LT	21+96	-YWB01-	8.5-10.0	A-2-4	21	3	1.3	70.6	9.8	18.3	100	99.8	31.5	46.6	-
SS-196	13' LT	23+98	-YWB01-	1.0-2.5	A-2-4	17	1	17.4	61.1	10.4	11.2	91.3	92.1	24.1	22.8	-
SS-206	17' LT	28+00	-YWB01-	6.0-7.5	A-2-4	-	-	0.2	77.4	7.6	14.8	100	100	24.4	31.7	-
SS-213	15' LT	31+98	-YWB01-	3.5-5.0	A-2-4	20	5	0.8	81.1	10.8	7.3	98.2	99.8	20.0	21.4	-
SS-230	15' LT	53+09	-YEB01-	1.0-2.5	A-2-4	-	-	1.6	78.6	5.9	13.9	100	99.7	22.1	16.2	-
SS-232	15' LT	53+09	-YEB01-	6.0-7.5	A-2-4	-	-	-	-	-	-	-	-	-	21.3	2.9
SS-243	35' LT	40+00	-YEB01-	8.5-10.0	A-2-4	18	3	3.3	70.6	13.3	12.8	100	99.0	30.0	57.0	-
SS-245	35' LT	40+00	-YEB01-	18.5-20.0	A-2-4	-	-	60.2	33.1	4.0	3.2	99.1	70.0	7.9	20.0	-
SS-251	77' LT	33+34	-YWB01-	8.5-10.0	A-2-4	25	6	1.2	75.9	6.7	16.1	100	99.8	24.4	49.2	-
SS-253	77' LT	33+34	-YWB01-	18.5-20.0	A-2-4	-	-	22.5	68.2	5.5	3.7	99.3	90.9	10.8	26.0	-
SS-264	52' RT	34+37	-YEB01-	23.5-25.0	A-2-4	23	6	8.4	65.2	12.6	13.8	100.0	99.4	28.6	40.9	-
SS-266	52' RT	34+37	-YEB01-	33.5-35.0	A-2-4	-	-	54.8	35.0	5.6	4.6	94.8	78.2	12.4	22.7	-
SS-280	103' RT	67+37	-L-	3.5-5.0	A-6	30	15	12.8	47.8	13.2	26.2	100	95.5	40.9	30.7	-
SS-303	21' RT	18+88	-Y10A-	1.0-2.5	A-6	24	11	10.4	48.5	16.2	25.0	99.8	95.0	43.4	16.4	-
SS-320	51' LT	20+72	-Y09A-	1.0-2.5	-	-	-	-	-	-	-	-	-	-	68.7	6.3
SS-333	124' LT	20+87	-Y09A-	3.5-5.0	A-2-4	-	-	49.1	45.4	2.8	2.8	99.6	74.1	6.8	36.8	-
SS-337	124' LT	20+87	-Y09A-	18.5-20.0	A-2-6	32	13	20.6	46.2	11.9	21.3	89.0	85.6	37.5	19.4	-
SS-344	10' RT	26+71	-Y09A-	1.0-2.5	-	-	-	-	-	-	-	-	-	-	363.8	43.0
SS-358	60' LT	26+48	-Y09A-	1.0-2.5	-	-	-	-	-	-	-	-	-	-	209.6	26.0
SS-360	60' LT	26+48	-Y09A-	6.0-7.5	A-2-4	-	-	28.5	68.5	2.3	1.0	99.2	88.8	3.5	32.1	-
SS-363	60' LT	26+48	-Y09A-	18.5-20.0	A-2-4	-	-	22.3	57.5	9.3	10.9	91.0	88.0	24.5	30.2	-
SS-379	CL	15+00	-LRA-	1.0-2.5	A-6	26	11	12.3	47.4	12.9	27.5	99.9	95.5	41.9	24.0	-
SS-387	30' RT	39+01	-YEB01-	8.5-10.0	A-2-4	-	-	5.8	87.4	2.2	4.5	100	99.3	7.6	27.4	-
SS-391	30' RT	41+00	-YEB01-	1.0-2.5	A-6	37	22	5.1	50.6	16.8	27.6	99.0	99.0	47.0	21.3	-
SS-457	7' LT	32+30	-YEB01-	3.3-4.8	A-6	39	23	9.7	40.5	10.9	38.9	96.2	96.9	51.2	24.9	-
SS-461	7' LT	32+30	-YEB01-	18.3-19.8	A-2-4	-	-	62.8	32.8	1.4	3.0	99.7	79.6	5.2	19.3	-
SS-468	7' LT	32+30	-YEB01-	53.5-54.8	A-2-4	30	7	21.2	63.3	6.0	9.5	99.0	90.8	21.0	32.8	-

TESTED BY: Michael P. Smith NCDOT NO.: 129-03-0411