

CROSS SECTION INDEX SHEET

VOLUME 1

<i>ALIGNMENT</i>	<i>SHEET NUMBERS</i>
-L-	X-1 THRU X-295

VOLUME 2

<i>ALIGNMENT</i>	<i>SHEET NUMBERS</i>
-L-	X-296 THRU X-571

VOLUME 3

<i>ALIGNMENT</i>	<i>SHEET NUMBERS</i>
-L-	X-572 THRU X-655
-Y2-	X-656 THRU X-668
-Y3-	X-669 THRU X-678
-Y4-REV	X-679 THRU X-692
-Y6A-	X-693 THRU X-696
-Y8-REV	X-697 THRU X-709
-Y8A-	X-710 THRU X-711
-Y9-	X-712 THRU X-729
-Y9RPA-	X-730 THRU X-736
-Y9RPB-	X-737 THRU X-742
-Y9RPC-	X-743 THRU X-746
-Y9RPD-	X-747 THRU X-751
-Y11-REV2	X-752 THRU X-783
-Y14-	X-784 THRU X-824
-Y14RPA-	X-825 THRU X-828
-Y14RPB-	X-829 THRU X-831
-Y14RPC-	X-832 THRU X-833
-Y14RPD-	X-834 THRU X-840
-Y16-REV	X-841 THRU X-845
-Y16A-	X-846
-Y18-	X-847 THRU X-849
-Y9-DETOUR	X-850 THRU X-855
-DR1-	X-856 THRU X-857
-DR2-	X-858
-DR3-	X-859 THRU X-860
-SR2-	X-861 THRU X-864

STATE OF NORTH CAROLINA DIVISION OF HIGHWAYS

PROJ. REFERENCE NO.	SHEET NO.
R-2707C	X-1A

Quantities are approximate only. The Resident Engineer will recross-section the work accurately when the project is staked out. These cross-section notes will be used in computing the final quantities for which the contractor will be paid.

NOTE: EMBANKMENT COLUMN INCLUDES BACKFILL FOR UNDERCUT

CROSS-SECTION SUMMARY

Station	Uncl. Exc.	Undercut	Embt	Station	Uncl. Exc.	Undercut	Embt	Station	Uncl. Exc.	Undercut	Embt	Station	Uncl. Exc.	Undercut	Embt
L	(cu. yd.)	(cu. yd.)	(cu. yd.)	L	(cu. yd.)	(cu. yd.)	(cu. yd.)	L	(cu. yd.)	(cu. yd.)	(cu. yd.)	L	(cu. yd.)	(cu. yd.)	(cu. yd.)
382+01.0000	0	0	0	406+50.0000	0	0	8837	427+00.0000	0	0	4398	447+50.0000	20329	0	0
382+50.0000	0	0	0	407+00.0000	0	0	4784	427+16.0000	1	0	678	447+89.2768	16911	0	0
				407+50.0000	332	0	1822	427+50.0000	359	0	535	448+00.0010	4702	0	0
				407+58.4421	131	0	119	428+00.0000	2429	0	1	448+50.0010	21691	0	0
				407+74.4420	338	0	153	428+24.0000	2064	0	0	449+00.0010	20721	0	0
				408+00.0000	783	0	88	428+50.0000	2664	0	0	449+50.0000	18717	0	0
386+50.0000	0	0	0	408+26.0779	1184	0	9	429+00.0000	6026	0	0	450+00.0000	13558	0	0
387+00.0000	1569	0	679	408+50.0000	1505	0	0	429+50.0000	7021	0	0	450+39.2766	7087	0	0
387+50.0000	5102	0	81	409+00.0000	4323	0	0	430+00.0000	7918	0	0	450+50.0000	1523	0	0
387+81.8888	4796	0	0	409+50.0000	5181	0	0	430+44.5880	7910	0	0	450+72.7296	2017	0	0
388+00.0000	3082	0	0	410+00.0000	4779	0	0	430+50.0000	1020	0	0	450+97.0933	944	0	128
388+32.0624	6053	0	0	410+50.0000	4279	0	0	431+00.0000	10451	0	0	451+00.0000	51	0	34
388+40.0314	1608	0	0	411+00.0000	5180	0	0	431+50.0000	12285	0	0	451+25.9394	205	0	852
388+50.0000	2142	0	0	411+50.0000	7292	0	0	432+00.0000	14242	0	0	451+41.7042	0	0	1060
389+00.0000	13621	0	0	412+00.0000	9731	0	0	432+50.0000	16483	0	0	451+50.0000	0	0	752
389+50.0000	18200	0	0	412+50.0000	11636	0	0	432+94.5880	16941	0	0	452+00.0000	0	0	7700
390+00.0000	22136	0	0	413+00.0000	12135	0	49	433+00.0000	2220	0	0	452+50.0000	0	0	13455
390+50.0000	25885	0	0	413+50.0000	10904	0	519	433+50.0000	22122	0	0	453+00.0000	0	0	17483
391+00.0000	29584	0	0	414+00.0000	8419	0	2169	434+00.0000	25019	0	0	453+50.0000	0	0	18632
391+50.0000	32827	0	0	414+50.0000	5322	0	3851	434+50.0000	27634	0	0	454+00.0000	0	0	17687
392+00.0000	36096	0	0	415+00.0000	2159	0	4711	435+00.0000	29433	0	0	454+50.0000	0	0	14373
392+50.0000	39906	0	0	415+50.0000	320	0	4393	435+50.0000	29981	0	0	455+00.0000	0	0	10778
393+00.0000	43582	0	0	416+00.0000	35	0	2077	436+00.0000	28425	0	0	455+50.0000	0	0	8586
393+07.2182	6550	0	0					436+50.0000	24559	0	0	456+00.0000	0	0	7255
393+50.0000	38165	0	0	Station	Uncl. Exc.	Undercut	Embt	437+00.0000	19885	0	0	456+50.0000	0	0	6568
394+00.0000	40538	0	0					437+50.0000	14239	0	0	457+00.0010	0	0	5961
394+50.0000	32676	0	0	L	(cu. yd.)	(cu. yd.)	(cu. yd.)	438+00.0000	7542	0	0	457+50.0000	0	0	5224
395+00.0000	23160	0	0	416+00.0000	0	0	0	438+20.8200	1162	0	0	458+00.0000	0	0	4577
395+50.0000	18335	0	0	416+50.0000	1811	0	243	438+45.8200	348	0	479	458+50.0000	0	0	3688
396+00.0000	21200	0	0	417+00.0000	5229	0	0	438+50.0000	2	0	184	459+00.0000	0	0	2806
396+50.0000	26789	0	0	417+50.0000	7929	0	0	439+00.0000	11	0	4052	459+50.0000	0	0	1850
397+00.0000	31585	0	0	418+00.0000	9559	0	0	439+50.0000	0	0	4538	459+74.5327	0	0	507
397+50.0000	34856	0	0	418+50.0000	10703	0	0	440+00.0000	209	0	1960	460+00.0000	17	0	297
398+00.0000	36061	0	0	419+00.0000	11770	0	0	440+50.0000	1407	0	237	460+50.0000	186	0	256
398+50.0000	35434	0	0	419+08.0801	2002	0	0	441+00.0000	3503	0	0	460+74.9158	245	0	59
399+00.0000	33737	0	0	419+50.0000	10940	0	0	441+06.5100	612	0	0	461+00.0000	372	0	21
399+50.0000	31905	0	0	420+00.0000	14903	0	0	441+31.5100	2638	0	0	461+50.0000	1112	0	6
400+00.0000	29942	0	0	420+50.0000	17082	0	0	441+50.0000	2285	0	0	462+00.0000	1551	0	0
400+50.0000	26797	0	0	421+00.0000	18275	0	0	442+00.0000	7706	0	0	462+50.0000	2182	0	0
400+75.5600	11989	0	0	421+50.0000	17994	0	0	442+50.0000	9692	0	0	462+90.1931	2150	0	20
401+00.0000	10078	0	0	421+58.0802	2792	0	0	443+00.0000	11449	0	0	463+00.0000	503	0	17
401+50.0000	16291	0	238	422+00.0000	13538	0	0	443+50.0010	13054	0	0	463+50.0010	2357	0	217
402+00.0000	11147	0	1581	422+50.0000	13986	0	0	444+00.0010	14675	0	0	464+00.0010	2113	0	281
402+50.0000	6594	0	4206	423+00.0000	11691	0	0	444+50.0010	15931	0	0	464+50.0010	1651	0	192
402+73.9217	1628	0	3097	423+50.0000	9533	0	0					465+00.0000	1482	0	70
402+97.9218	904	0	3748	424+00.0000	7096	0	0	Station	Uncl. Exc.	Undercut	Embt	465+40.1934	1633	0	3
403+00.0000	49	0	350	424+50.0000	4257	0	0					465+50.0000	495	0	0
403+50.0000	571	0	8843	424+72.9288	969	0	8	L	(cu. yd.)	(cu. yd.)	(cu. yd.)	466+00.0000	3200	0	0
404+00.0000	0	0	9096	424+74.6212	46	0	1	445+00.0000	0	0	0	466+50.0000	4691	0	0
404+50.0000	0	0	7809	425+00.0000	430	0	156	445+50.0000	17103	0	0	467+00.0000	6530	0	0
405+00.0000	0	0	6221	425+50.0000	183	0	2519	446+00.0010	17306	0	0	467+50.0000	8506	0	0
405+50.0000	0	0	7889	426+00.0000	0	0	5942	446+50.0010	17815	0	0	468+00.0000	10254	0	0
406+00.0000	0	0	10493	426+50.0000	0	0	6771	447+00.0000	18778	0	0	468+50.0000	11636	0	0

STATE OF NORTH CAROLINA DIVISION OF HIGHWAYS

PROJ. REFERENCE NO.	SHEET NO.
R-2707C	X-1B

Quantities are approximate only. The Resident Engineer will recross-section the work accurately when the project is staked out. These cross-section notes will be used in computing the final quantities for which the contractor will be paid.

NOTE: EMBANKMENT COLUMN INCLUDES BACKFILL FOR UNDERCUT

CROSS-SECTION SUMMARY

Station	Uncl. Exc.	Undercut	Embt	Station	Uncl. Exc.	Undercut	Embt	Station	Uncl. Exc.	Undercut	Embt	Station	Uncl. Exc.	Undercut	Embt
L	(cu. yd.)	(cu. yd.)	(cu. yd.)	L	(cu. yd.)	(cu. yd.)	(cu. yd.)	L	(cu. yd.)	(cu. yd.)	(cu. yd.)	L	(cu. yd.)	(cu. yd.)	(cu. yd.)
469+00.0000	12939	0	0	492+00.0000	0	0	7315	512+83.5514	0	0	5377	534+00.0000	1918	0	0
469+50.0000	13913	0	0	492+50.0000	0	0	5784	513+00.0000	0	0	2285	534+50.0000	1709	0	1
470+00.0000	14529	0	0	493+00.0000	0	0	4092	513+50.0000	0	0	5442	535+00.0000	1456	0	9
				493+50.0000	0	0	3006	513+63.7333	0	0	1103	535+48.3676	1148	0	52
				494+00.0000	0	0	3398	514+00.0000	0	0	2190	535+50.0000	35	0	3
				494+50.0010	0	0	4435	514+27.1187	0	0	1084	536+00.0000	878	0	219
				495+00.0000	0	0	6085	514+50.0000	0	0	678	536+50.0000	354	0	652
470+00.0000	0	0	0					514+70.5678	3	0	405	537+00.0000	3	0	1990
470+50.0000	14700	0	0					515+00.0000	40	0	243	537+50.0000	54	0	4333
471+00.0000	14565	0	0					515+50.0000	668	0	68	538+00.0000	54	0	6614
471+50.0000	13749	0	0					516+00.0000	1905	0	0	538+50.0010	0	0	7929
472+00.0000	12123	0	0	495+00.0000	0	0	0	516+22.7421	1385	0	0	539+00.0010	0	0	8177
472+50.0000	10634	0	0	495+50.0010	0	0	7827	516+50.0000	2129	0	0	539+50.0010	0	0	10174
473+00.0000	9548	0	0	496+00.0000	0	0	6519	517+00.0000	5094	0	0	540+00.0010	0	0	11509
473+50.0000	9080	0	0	496+24.4308	0	0	2058	517+50.0000	6103	0	0	540+50.0010	0	0	10206
474+00.0000	9005	0	0	496+50.0000	0	0	1752	518+00.0000	5866	0	0	541+00.0010	0	0	8566
474+50.0000	8666	0	0	497+00.0000	0	0	2627	518+50.0000	4756	0	0	541+50.0010	0	0	6579
475+00.0000	7456	0	0	497+50.0000	0	0	1760	519+00.0000	3706	0	0	542+00.0010	0	0	5042
475+50.0000	4977	0	0	498+00.0000	50	0	993	519+50.0000	3320	0	68	542+50.0010	0	0	5326
476+00.0000	1940	0	733	498+50.0000	277	0	541	520+00.0000	3927	0	68	543+00.0010	0	0	6968
476+50.0010	231	0	1794	499+00.0000	579	0	387					543+50.0000	0	0	8408
477+00.0000	185	0	1318	499+50.0000	830	0	406					544+00.0000	0	0	9566
477+50.0000	1131	0	256	500+00.0000	1052	0	772					544+50.0000	0	0	9935
478+00.0000	2994	0	0	500+50.0000	1091	0	1083					545+00.0000	0	0	9436
478+50.0000	5098	0	0	500+76.0044	530	0	638	520+00.0000	0	0	0				
479+00.0000	6772	0	0	501+00.0000	486	0	697	520+50.0000	5133	0	0				
479+50.0000	8281	0	0	501+50.0000	730	0	2060	521+00.0000	6620	0	0				
480+00.0000	9649	0	0	502+00.0000	233	0	3332	521+50.0000	8282	0	0				
480+50.0000	10722	0	0	502+50.0000	15	0	5681	522+00.0000	9460	0	0	545+00.0000	0	0	0
481+00.0000	11871	0	0	503+00.0000	0	0	10206	522+50.0000	10199	0	0	545+50.0000	0	0	8049
481+50.0000	13039	0	0	503+50.0000	0	0	14980	523+00.0000	10329	0	0	546+00.0000	0	0	6086
482+00.0000	14111	0	0	504+00.0000	0	750	16073	523+50.0000	9517	0	0	546+50.0000	0	0	4080
482+50.0000	15245	0	0	504+50.0000	0	750	14094	524+00.0000	9268	0	0	547+00.0000	0	0	2801
483+00.0000	16540	0	0	505+00.0010	0	0	12750	524+50.0000	9733	0	0	547+50.0000	0	0	2684
483+50.0000	17842	0	0	505+06.1151	0	0	1539	525+00.0000	9617	0	0	548+00.0000	0	0	3512
484+00.0010	18597	0	0	505+50.0010	0	0	10644	525+50.0000	8640	0	0	548+50.0000	0	0	4923
484+50.0000	17958	0	0	506+00.0010	0	0	11696	526+00.0000	7681	0	0	549+00.0000	0	0	6325
485+00.0010	15955	0	0	506+50.0010	0	0	11601	526+50.0000	7522	0	0	549+50.0000	0	0	7466
485+50.0010	13275	0	0	507+00.0010	0	0	11763	527+00.0000	7641	0	0	549+68.3191	0	0	3026
486+00.0010	10250	0	0	507+06.1152	0	0	1471	527+50.0000	7631	0	0	550+00.0000	0	0	5550
486+50.0000	6968	0	0	507+50.0010	0	0	10485	528+00.0000	7539	0	0	550+50.0000	0	0	9609
487+00.0010	3934	0	0	508+00.0010	0	0	11643	528+50.0000	7302	0	0	551+00.0000	0	0	11361
487+23.9169	1047	0	0	508+47.0000	0	0	10610	529+00.0000	6802	0	0	551+50.0000	0	0	13681
487+50.0000	628	0	39	508+50.0000	0	0	664	529+50.0000	6257	0	0	552+00.0000	0	0	15376
488+00.0010	344	0	979	509+00.0000	0	0	10431	530+00.0000	5831	0	0	552+50.0000	0	0	16247
488+50.0010	31	0	2432	509+50.0000	0	0	9571	530+50.0000	5616	0	0	552+68.1725	0	0	6103
488+78.4130	0	0	1932	510+00.0000	0	0	9473	531+00.0000	5631	0	0	553+00.0000	0	0	10778
489+00.0010	0	0	1707	510+50.0000	0	0	9748	531+50.0000	5731	0	0	553+50.0000	0	0	16986
489+50.0000	0	0	4970	511+00.0000	0	0	9858	532+00.0000	4679	0	0	553+54.5781	0	0	1567
490+00.0010	0	0	7362	511+47.0000	0	0	9419	532+50.0000	3248	0	0	554+00.0000	0	0	15373
490+50.0000	0	0	9588	511+50.0000	0	0	611	533+00.0000	2673	0	0	554+11.5870	0	0	3882
491+00.0000	0	0	10316	512+00.0000	0	0	9954	533+48.3677	2153	0	0	554+50.0000	0	0	12752
491+50.0000	0	0	9237	512+50.0000	0	0	9211	533+50.0000	66	0	0	555+00.0000	0	0	15156

STATE OF NORTH CAROLINA DIVISION OF HIGHWAYS

PROJ. REFERENCE NO.	SHEET NO.
R-2707C	X-1C

Quantities are approximate only. The Resident Engineer will recross-section the work accurately when the project is staked out. These cross-section notes will be used in computing the final quantities for which the contractor will be paid.

NOTE: EMBANKMENT COLUMN INCLUDES BACKFILL FOR UNDERCUT

CROSS-SECTION SUMMARY

Station	Uncl. Exc.	Undercut	Embt	Station	Uncl. Exc.	Undercut	Embt	Station	Uncl. Exc.	Undercut	Embt	Station	Uncl. Exc.	Undercut	Embt
L	(cu. yd.)	(cu. yd.)	(cu. yd.)	L	(cu. yd.)	(cu. yd.)	(cu. yd.)	L	(cu. yd.)	(cu. yd.)	(cu. yd.)	L	(cu. yd.)	(cu. yd.)	(cu. yd.)
555+50.0000	0	0	12470	577+00.0000	1354	0	0	606+00.0000	173	0	16457	631+50.0000	3084	0	0
556+00.0000	0	0	9672	577+50.0000	1047	0	61	606+50.0000	437	0	14367	632+00.0000	2693	0	0
556+50.0000	0	0	7307	578+00.0000	761	0	264	607+00.0000	568	0	12736	632+50.0000	2137	0	0
557+00.0000	0	0	5727	578+50.0000	595	0	390	607+50.0000	794	0	11307	633+00.0000	1653	0	0
557+50.0000	0	0	4665	579+00.0000	461	0	318	608+00.0000	634	0	9960	633+50.0000	1298	0	0
558+00.0000	0	0	3713	579+50.0000	967	0	131	608+50.0000	435	0	9265	634+00.0000	911	0	0
558+50.0000	0	0	2981	580+00.0000	1675	0	0	609+00.0000	291	0	9137	634+50.0000	387	0	67
559+00.0000	0	0	2301	580+50.0000	1669	0	0	609+50.0000	0	0	9257	635+00.0000	40	0	536
559+50.0000	0	0	1743	581+00.0000	1381	0	0	610+00.0000	0	0	9594				
559+75.6697	0	0	759	581+50.0000	1431	0	0	610+50.0000	0	0	8421				
560+00.0000	0	0	670	582+00.0000	1641	0	0					Station	Uncl. Exc.	Undercut	Embt
560+50.0000	0	0	1367	582+50.0000	1486	0	0	Station	Uncl. Exc.	Undercut	Embt	Y2	(cu. yd.)	(cu. yd.)	(cu. yd.)
561+00.0000	0	0	1433	583+00.0000	1007	0	0	L	(cu. yd.)	(cu. yd.)	(cu. yd.)	22+00.00000	0	0	0
561+50.0000	0	0	1740	583+50.0000	536	0	3					22+50.00000	5	0	7
562+00.0000	0	0	2352	584+00.0000	195	0	478	612+00.0000	0	0	0	23+00.00000	6	0	75
562+50.0000	0	0	3068	584+50.0000	3	0	1505	612+50.0000	0	0	7401	23+50.00000	9	0	195
563+00.0000	0	0	3776	585+00.0000	0	0	2704	613+00.0000	0	0	10425	24+00.00000	281	0	312
563+50.0000	0	0	4473	585+50.0000	0	0	3919	613+50.0000	0	0	10222	24+50.00000	328	0	494
563+75.6400	0	0	2560	586+00.0000	0	0	4867	614+00.0000	0	0	9905	25+00.00000	56	0	781
563+91.6228	0	0	1721	586+50.0010	0	0	5572	614+50.0000	0	0	9661	25+50.00000	3	0	944
564+00.0000	0	1200	952	587+00.0000	0	0	6304	615+00.0000	0	0	9461	26+00.00000	0	0	931
564+50.0000	0	1200	6261	587+50.0000	0	0	7089	615+50.0000	0	0	9789	26+50.00000	0	0	1505
565+00.0000	0	1200	7050	588+00.0000	0	0	7973	616+00.0000	0	0	9641	27+00.00000	0	0	2079
565+50.0000	0	1200	7548	588+50.0010	0	0	9032	616+50.0000	23	0	8173	27+50.00000	0	0	1769
566+00.0000	0	1200	7700	589+00.0010	0	0	10220	617+00.0000	42	0	6517	28+00.00000	0	0	953
566+50.0000	0	0	7177	589+50.0010	0	0	11270	617+50.0000	65	0	5165				
567+00.0000	0	0	6046	590+00.0000	0	0	11834	618+00.0000	130	0	4256	Station	Uncl. Exc.	Undercut	Embt
567+21.4065	0	0	2243	590+50.0000	0	0	11841	618+50.0000	128	0	3701	Y2	(cu. yd.)	(cu. yd.)	(cu. yd.)
567+50.0000	0	0	2775	591+00.0010	0	0	9083	619+00.0000	56	0	3327				
568+00.0000	0	0	4042	591+50.0000	0	0	6405	619+50.0000	12	0	3027	30+50.00000	0	0	0
568+50.0000	0	0	2919	592+00.0000	0	0	6262	620+00.0000	556	0	2691	31+00.00000	11	0	70
569+00.0000	0	0	1856	592+50.0000	0	0	5478	620+50.0000	1137	0	2282	31+50.00000	140	0	23
569+50.0000	0	0	1088					621+00.0000	1248	0	1802	32+00.00000	508	0	16
570+00.0000	0	0	711	Station	Uncl. Exc.	Undercut	Embt	621+50.0000	1448	0	1185	32+50.00000	824	0	6
570+50.0000	1	0	549	L	(cu. yd.)	(cu. yd.)	(cu. yd.)	622+00.0000	1863	0	427	33+00.00000	1906	0	4
570+75.6700	0	0	277					622+50.0000	2099	0	214	33+50.00000	1467	0	0
571+00.0000	0	0	279	597+50.0000	0	0	0	623+00.0000	2146	0	280				
571+50.0000	0	0	608	598+00.0000	0	0	9132	623+50.0000	2415	0	77	Station	Uncl. Exc.	Undercut	Embt
572+00.0000	5	0	740	598+50.0000	0	0	13121	624+00.0000	2667	0	1	Y3	(cu. yd.)	(cu. yd.)	(cu. yd.)
572+44.4651	16	0	835	599+00.0000	0	0	14323	624+50.0000	2833	0	0				
572+50.0000	3	0	114	599+50.0000	0	0	16419	625+00.0000	3082	0	0	16+50.00000	0	0	0
573+00.0000	41	0	1011	600+00.0000	0	0	17674	625+50.0000	3469	0	0	17+00.00000	8	0	31
573+50.0000	53	0	882	600+50.0000	0	0	18392	626+00.0000	3875	0	0	17+50.00000	15	0	58
574+00.0000	52	0	585	601+00.0000	0	0	18845	626+50.0000	4265	0	0	18+00.00000	142	0	97
574+50.0000	116	0	269	601+50.0000	0	0	19852	627+00.0000	4679	0	0	18+50.00000	288	0	182
				602+00.0000	0	0	21520	627+50.0000	5122	0	0	19+00.00000	266	0	305
Station	Uncl. Exc.	Undercut	Embt	602+50.0000	0	0	23061	628+00.0000	5606	0	0	19+50.00000	203	0	268
L	(cu. yd.)	(cu. yd.)	(cu. yd.)	603+00.0000	0	0	23861	628+50.0000	6009	0	0				
575+00.0000	0	0	0	603+50.0000	0	0	23502	629+00.0000	5909	0	0	Station	Uncl. Exc.	Undercut	Embt
575+50.0000	719	0	5	604+00.0000	0	0	22653	629+50.0000	5429	0	0	Y3	(cu. yd.)	(cu. yd.)	(cu. yd.)
576+00.0000	1189	0	0	604+50.0000	0	0	21496	630+00.0000	4776	0	0				
576+50.0000	1435	0	0	605+00.0000	0	0	20134	630+50.0000	4030	0	0	22+00.00000	0	0	0
				605+50.0000	0	0	18484	631+00.0000	3457	0	0	22+50.00000	423	0	90

STATE OF NORTH CAROLINA DIVISION OF HIGHWAYS

PROJ. REFERENCE NO.	SHEET NO.
R-2707C	X-1D

Quantities are approximate only. The Resident Engineer will recross-section the work accurately when the project is staked out. These cross-section notes will be used in computing the final quantities for which the contractor will be paid.

NOTE: EMBANKMENT COLUMN INCLUDES BACKFILL FOR UNDERCUT

CROSS-SECTION SUMMARY

Station	Uncl. Exc.	Undercut	Embt	Station	Uncl. Exc.	Undercut	Embt	Station	Uncl. Exc.	Undercut	Embt	Station	Uncl. Exc.	Undercut	Embt
Y3	(cu. yd.)	(cu. yd.)	(cu. yd.)	Y6A	(cu. yd.)	(cu. yd.)	(cu. yd.)	Y8Rev	(cu. yd.)	(cu. yd.)	(cu. yd.)	Y9	(cu. yd.)	(cu. yd.)	(cu. yd.)
23+00.00000	650	0	112	10+00.00000	0	0	0	23+50.00000	53	0	173	16+50.00000	94	0	49
23+50.00000	481	0	130	10+50.00000	125	0	0	24+00.00000	63	0	131	17+00.00000	122	0	58
24+00.00000	420	0	174	11+00.00000	170	0	23	24+50.00000	81	0	76	17+04.52981	12	0	7
24+50.00000	307	0	206	11+50.00000	126	0	56	25+00.00000	80	0	73	17+25.31898	55	0	31
25+00.00000	245	0	245	12+00.00000	132	0	83	25+50.00000	53	0	114	17+50.00000	75	0	29
25+50.00000	260	0	224	12+50.00000	135	0	121	26+00.00000	44	0	169	18+00.00000	111	0	23
26+00.00000	318	0	146	13+00.00000	112	0	178	26+50.00000	40	0	270	18+40.64899	53	0	0
26+50.00000	369	0	64	13+50.00000	85	0	235	27+00.00000	87	0	496	18+50.00000	17	0	0
27+00.00000	193	0	9	14+00.00000	66	0	279	27+50.00000	115	0	801	18+53.99974	9	0	0
				14+50.00000	45	0	322	28+00.00000	46	0	915	19+00.00000	76	0	11
				15+00.00000	37	0	357	28+50.00000	0	0	994	19+50.00000	38	0	36
				15+50.00000	31	0	310	29+00.00000	0	0	1180	20+00.00000	9	0	133
				16+00.00000	66	0	165	29+50.00000	0	0	1482	20+50.00000	1	0	369
				16+50.00000	131	0	48	30+00.00000	0	0	1816	21+00.00000	0	0	667
				17+00.00000	167	0	14	30+50.00000	0	0	1961	21+50.00000	0	0	1008
				17+50.00000	206	0	5	31+00.00000	0	0	1789	22+00.00000	0	0	1323
				18+00.00000	268	0	0	31+50.00000	0	0	1466	22+50.00000	0	0	1686
				18+50.00000	306	0	1	32+00.00000	0	0	1015	22+65.00008	0	0	545
				19+00.00000	317	0	1	32+50.00000	32	0	526	22+91.77667	0	0	1067
				19+50.00000	307	0	0	33+00.00000	62	0	265	23+00.00000	0	0	380
				20+00.00000	269	0	0	33+50.00000	58	0	101				
				20+50.00000	210	0	3	34+00.00000	46	0	60	Station	Uncl. Exc.	Undercut	Embt
				20+70.00000	65	0	3	34+50.00000	25	0	106	Y9	(cu. yd.)	(cu. yd.)	(cu. yd.)
								35+00.00000	37	0	103				
				Station	Uncl. Exc.	Undercut	Embt	35+50.00000	113	0	46	25+17.80066	0	0	0
								36+00.00000	106	0	25	25+50.00000	0	0	1701
				Y8Rev	(cu. yd.)	(cu. yd.)	(cu. yd.)					26+00.00000	0	0	2036
												26+50.00000	0	0	1375
				10+50.00000	0	0	0	Station	Uncl. Exc.	Undercut	Embt	27+00.00000	0	0	927
				11+00.00000	7	0	233	Y8A	(cu. yd.)	(cu. yd.)	(cu. yd.)	27+50.00000	0	0	630
				11+50.00000	26	0	147					28+00.00000	0	0	469
				12+00.00000	80	0	51	33+00.00000	0	0	0	28+11.05012	0	0	93
				12+50.00000	140	0	9	33+50.00000	152	0	1	28+25.43959	0	0	99
				13+00.00000	149	0	1	34+00.00000	125	0	2	28+50.00000	0	0	111
				13+50.00000	116	0	20	34+50.00000	94	0	22	29+00.00000	32	0	123
				14+00.00000	84	0	48	35+00.00000	69	0	101	29+39.68078	52	0	44
				14+50.00000	72	0	51	35+50.00000	24	0	309	29+50.00000	14	0	5
				15+00.00000	82	0	28					29+60.47052	14	0	3
				15+50.00000	152	0	6	Station	Uncl. Exc.	Undercut	Embt	30+00.00000	60	0	12
				16+00.00000	145	0	18	Y9	(cu. yd.)	(cu. yd.)	(cu. yd.)	30+50.00000	106	0	14
				16+50.00000	85	0	23					31+00.00000	90	0	30
				17+00.00000	73	0	44	11+50.00000	0	0	0	31+50.00000	46	0	223
				17+50.00000	44	0	104	11+64.02256	4	0	10	32+00.00000	32	0	441
				18+00.00000	24	0	149	12+00.00000	11	0	35	32+50.00000	23	0	472
				18+50.00000	16	0	188	12+50.00000	16	0	64	32+56.47209	3	0	60
				19+00.00000	19	0	178	12+94.99999	16	0	57	33+00.00000	17	0	392
				19+50.00000	34	0	110	13+00.00000	2	0	6	33+50.00000	19	0	319
				20+00.00000	77	0	44	13+50.00000	21	0	49	34+00.00000	19	0	157
				20+50.00000	128	0	7	14+00.00000	69	0	39	34+50.00000	16	0	94
				21+00.00000	137	0	7	14+06.60793	13	0	5	35+00.00000	15	0	62
				21+50.00000	114	0	30	14+50.00000	85	0	33	35+50.00000	23	0	34
				22+00.00000	96	0	70	15+00.00000	83	0	32	36+00.00000	26	0	17
				22+50.00000	90	0	145	15+50.00000	59	0	47				
				23+00.00000	65	0	189	16+00.00000	70	0	65				

STATE OF NORTH CAROLINA DIVISION OF HIGHWAYS

PROJ. REFERENCE NO.	SHEET NO.
R-2707C	X-1E

Quantities are approximate only. The Resident Engineer will recross-section the work accurately when the project is staked out. These cross-section notes will be used in computing the final quantities for which the contractor will be paid.

NOTE: EMBANKMENT COLUMN INCLUDES BACKFILL FOR UNDERCUT

CROSS-SECTION SUMMARY

Station	Uncl. Exc.	Undercut	Embt	Station	Uncl. Exc.	Undercut	Embt	Station	Uncl. Exc.	Undercut	Embt	Station	Uncl. Exc.	Undercut	Embt
Y9 Ramp A	(cu. yd.)	(cu. yd.)	(cu. yd.)	Y9 Ramp C	(cu. yd.)	(cu. yd.)	(cu. yd.)	Y11Rev2	(cu. yd.)	(cu. yd.)	(cu. yd.)	Y11Rev2	(cu. yd.)	(cu. yd.)	(cu. yd.)
10+00.00000	0	0	0	10+00.00000	1506	0	0	23+15.78038	29	0	0	43+00.00000	678	0	0
10+50.00000	0	0	1202	10+50.00000	943	0	0	23+50.00000	73	0	0	43+50.00000	752	0	0
11+00.00000	0	0	868	11+00.00000	323	0	83	23+85.00000	88	0	179	43+84.63662	563	0	0
11+50.00000	0	0	668	11+50.00000	43	0	295	24+00.00000	34	0	97	44+00.00000	253	0	0
12+00.00000	0	0	619	12+00.00000	21	0	470	24+40.78038	83	0	302	44+29.86000	486	0	0
12+50.00000	0	0	616	12+50.00000	224	0	343	24+50.00000	19	0	72	44+50.00000	318	0	0
13+00.00000	0	0	649	13+00.00000	481	0	84	24+82.71000	65	0	267	45+00.00000	728	0	0
13+50.00000	0	0	801	13+50.00000	463	0	22	25+00.00000	31	0	141	45+50.00000	672	0	0
14+00.00000	0	0	1189	14+00.00000	297	0	102	25+38.71000	67	0	301	46+00.00000	606	0	0
14+50.00000	0	0	1701	14+50.00000	188	0	182	25+50.00000	20	0	92	46+30.00000	323	0	0
15+00.00000	0	0	2220	15+00.00000	315	0	140	25+58.94973	14	0	77	46+50.00000	201	0	0
15+50.00000	0	0	2984	15+50.00000	498	0	38	26+00.00000	72	0	347	47+00.00000	495	0	2
16+00.00000	0	0	4194	16+00.00000	397	0	3	26+50.00000	73	0	349	47+33.31000	352	0	12
16+50.00000	0	0	5476					26+83.94973	29	0	190				
17+00.00000	0	0	6006	Station	Uncl. Exc.	Undercut	Embt	27+00.00000	15	0	86	Station	Uncl. Exc.	Undercut	Embt
17+50.00000	0	0	5422					27+50.00000	50	0	247				
18+00.00000	0	0	4225	Y9 Ramp D	(cu. yd.)	(cu. yd.)	(cu. yd.)	28+00.00000	51	0	216	Y11Rev2	(cu. yd.)	(cu. yd.)	(cu. yd.)
18+50.00000	0	0	2669	8+00.00000	0	0	0	28+50.00000	49	0	209	49+00.00002	0	0	0
19+00.00000	0	0	1193	8+50.00000	0	0	4636	29+00.00000	47	0	221	49+50.00002	219	0	290
19+50.00000	100	0	426	9+00.00000	0	0	4672	29+50.00000	45	0	236	50+00.00002	140	0	519
20+00.00000	347	0	133	9+50.00000	6	0	4426	30+00.00000	45	0	273	50+50.00002	101	0	676
20+50.00000	565	0	30	10+00.00000	14	0	4033	30+45.38000	45	0	331	51+00.00002	45	0	777
				10+50.00100	15	0	3903	30+50.00000	5	0	39	51+50.00001	0	0	875
Station	Uncl. Exc.	Undercut	Embt	11+00.00000	15	0	4019	30+85.42000	43	0	301	52+00.00000	0	0	896
Y9 Ramp B	(cu. yd.)	(cu. yd.)	(cu. yd.)	11+50.00000	18	0	3793	31+00.00000	18	0	122	52+49.99999	0	0	829
9+50.00000	0	0	0	12+00.00000	9	0	2726	31+50.00000	40	0	392	52+99.99998	0	0	707
10+00.00000	1226	0	1	12+50.00000	0	0	1593					53+49.99997	0	0	560
10+50.00000	1037	0	189	13+00.00000	0	0	1104	Station	Uncl. Exc.	Undercut	Embt	53+99.99997	0	0	333
11+00.00000	497	0	807	13+50.00000	0	0	890					54+49.99996	0	0	282
11+50.00000	77	0	1071	14+00.00000	0	0	732	Y11Rev2	(cu. yd.)	(cu. yd.)	(cu. yd.)	54+99.99996	0	0	569
12+00.00000	51	0	589	14+50.00000	0	0	601	33+00.00000	0	0	0	55+49.99996	0	0	958
12+50.00000	251	0	137	15+00.00000	0	0	406	33+50.00000	20	0	231	55+99.99996	0	0	1318
13+00.00000	632	0	0	15+50.00000	14	0	188	34+00.00000	144	0	205	56+49.99996	0	0	1621
13+50.00000	1071	0	0	16+00.00000	37	0	86	34+50.00000	239	0	170	56+99.99996	0	0	1879
14+00.00000	1509	0	0					35+00.00000	210	0	148	57+49.99997	0	0	2070
14+50.00000	1850	0	0	Station	Uncl. Exc.	Undercut	Embt	35+50.00000	195	0	115	57+99.99998	0	0	2232
15+00.00000	1977	0	0					36+00.00000	203	0	59	58+49.99999	0	0	2353
15+50.00000	2027	0	0	Y11Rev2	(cu. yd.)	(cu. yd.)	(cu. yd.)	36+16.88020	71	0	8	59+00.00002	0	0	2331
16+00.00000	2095	0	0	18+00.00000	0	0	0	36+50.00000	160	0	6	59+50.00004	0	0	2198
16+50.00000	2017	0	0	18+50.00000	29	0	13	37+00.00000	269	0	0	60+00.00007	0	0	2076
17+00.00000	1585	0	0	19+00.00000	69	0	19	37+50.00000	317	0	0	60+50.00009	0	0	2033
17+50.00000	956	0	0	19+47.61104	83	0	28	37+66.88020	135	0	0	61+00.00012	0	0	2043
18+00.00000	494	0	0	19+50.00000	5	0	2	38+00.00000	303	0	0	61+50.00015	0	0	1962
18+50.00000	312	0	0	20+00.00000	103	0	48	38+50.00000	535	0	0	62+00.00018	0	0	1759
19+00.00000	230	0	5	20+50.00000	118	0	69	39+00.00000	664	0	0	62+50.00021	0	0	1588
19+50.00000	275	0	5	20+72.61104	60	0	38	39+50.00000	777	0	0	63+00.00024	0	0	1373
				20+85.00000	20	0	21	40+00.00000	866	0	0	63+50.00027	0	0	1119
				21+00.00000	23	0	24	40+50.00000	935	0	0	64+00.00030	0	0	837
Station	Uncl. Exc.	Undercut	Embt	21+50.00000	132	0	64	41+00.00000	941	0	0	64+50.00033	0	0	615
Y9 Ramp C	(cu. yd.)	(cu. yd.)	(cu. yd.)	21+90.78038	96	0	47	41+50.00000	817	0	0	65+00.00036	0	0	455
9+00.00000	0	0	0	22+00.00000	17	0	11	42+00.00000	658	0	0	65+50.00039	56	0	231
9+50.00000	1792	0	0	22+50.00000	101	0	56	42+34.63662	433	0	0	66+00.00043	61	0	180
				23+00.00000	104	0	81	42+50.00000	198	0	0	66+50.00046	19	0	176

STATE OF NORTH CAROLINA DIVISION OF HIGHWAYS

PROJ. REFERENCE NO.	SHEET NO.
R-2707C	X-1F

Quantities are approximate only. The Resident Engineer will recross-section the work accurately when the project is staked out. These cross-section notes will be used in computing the final quantities for which the contractor will be paid.

NOTE: EMBANKMENT COLUMN INCLUDES BACKFILL FOR UNDERCUT

CROSS-SECTION SUMMARY

Station	Uncl. Exc.	Undercut	Embt	Station	Uncl. Exc.	Undercut	Embt	Station	Uncl. Exc.	Undercut	Embt	Station	Uncl. Exc.	Undercut	Embt
Y11Rev2	(cu. yd.)	(cu. yd.)	(cu. yd.)	Y14 Left	(cu. yd.)	(cu. yd.)	(cu. yd.)	Y14 Left	(cu. yd.)	(cu. yd.)	(cu. yd.)	Y14 Right	(cu. yd.)	(cu. yd.)	(cu. yd.)
67+00.00048	23	0	80	31+50.00000	0	0	272	49+32.24687	45	0	0	28+50.00000	48	0	152
67+50.00050	20	0	26	32+00.00000	1	0	322	49+50.00000	29	0	0	28+59.44449	7	0	33
68+00.00050	21	0	9	32+22.15105	1	0	134	50+00.00000	80	0	4	29+00.00000	32	0	162
68+50.00050	30	0	0	32+50.00000	1	0	144	50+50.00000	82	0	4	29+50.00000	71	0	183
69+00.00050	28	0	0	32+82.22437	1	0	83	51+00.00000	51	0	16	29+63.84280	31	0	40
69+50.00050	19	0	2	32+92.36063	0	0	7	51+50.00000	34	0	16	30+00.00000	82	0	96
				33+00.00000	0	0	3	51+93.74190	50	0	0	30+50.00000	96	0	120
Station	Uncl. Exc.	Undercut	Embt	Station	Uncl. Exc.	Undercut	Embt	Station	Uncl. Exc.	Undercut	Embt	Station	Uncl. Exc.	Undercut	Embt
Y14 Left	(cu. yd.)	(cu. yd.)	(cu. yd.)	Y14 Left	(cu. yd.)	(cu. yd.)	(cu. yd.)	Y14 Right	(cu. yd.)	(cu. yd.)	(cu. yd.)	Y14 Right	(cu. yd.)	(cu. yd.)	(cu. yd.)
13+00.00000	0	0	0	33+00.00000	0	0	0	52+00.00000	6	0	0	31+00.00000	68	0	106
13+50.00000	19	0	21	33+21.83509	4	0	51	52+50.00000	48	0	0	31+50.00000	37	0	79
14+00.00000	94	0	1	33+50.00000	5	0	124	53+00.00000	40	0	3	32+00.00000	39	0	38
14+50.00000	213	0	0	33+78.19244	4	0	101	53+50.00000	31	0	3	32+22.15105	31	0	7
15+00.00000	299	0	0	34+58.19244	4	0	378	54+00.00000	27	0	11	32+50.00000	50	0	8
15+50.00000	288	0	1	35+38.15354	147	0	268	54+50.00000	39	0	11	32+82.22437	41	0	5
16+00.00000	187	0	2	35+87.81329	114	0	14	55+00.00000	26	0	0	32+92.36063	13	0	0
16+50.00000	65	0	25	36+00.00000	7	0	3					33+00.00000	7	0	0
17+00.00000	0	0	163	36+16.45494	5	0	3	Station	Uncl. Exc.	Undercut	Embt	Station	Uncl. Exc.	Undercut	Embt
17+50.00000	0	0	335	36+50.00000	11	0	5	Y14 Right	(cu. yd.)	(cu. yd.)	(cu. yd.)	Y14 Right	(cu. yd.)	(cu. yd.)	(cu. yd.)
18+00.00000	0	0	396	36+89.05000	12	0	5	13+00.00000	0	0	0	33+00.00000	0	0	0
18+50.00000	0	0	462	37+00.00000	3	0	2	13+50.00000	108	0	1	33+21.83509	18	0	4
18+57.99998	0	0	83	37+50.00000	9	0	14	14+00.00000	175	0	2	33+50.00000	41	0	6
19+00.00000	0	0	558	38+00.00000	8	0	18	14+50.00000	214	0	3	33+78.19244	22	0	44
19+50.00000	0	0	753	38+50.00000	16	0	16	15+00.00000	192	0	4	34+58.19244	84	0	197
20+00.00000	0	0	682	39+00.00000	15	0	30	16+00.00000	107	0	15	35+38.15354	616	0	84
20+32.14636	0	0	399	39+28.95001	6	0	28	16+50.00000	53	0	14	35+87.81329	524	0	13
20+50.00000	0	0	183	39+39.41224	2	0	12	17+00.00000	20	0	11	36+00.00000	86	0	4
21+00.00000	3	0	263	39+50.00000	2	0	15	17+50.00000	22	0	11	36+16.45494	90	0	5
21+42.00030	81	0	30	40+13.83830	24	0	23	18+00.00000	28	0	6	36+50.00000	102	0	11
21+50.00000	31	0	1	40+93.79926	105	0	250	18+50.00000	25	0	6	36+89.05000	36	0	11
22+00.00000	246	0	4	41+73.79924	81	0	77	18+57.99998	4	0	1	37+00.00000	3	0	2
22+50.00000	281	0	3	42+00.00000	6	0	1	19+00.00000	15	0	9	37+50.00000	23	0	3
23+00.00000	256	0	1	42+12.18570	3	0	1	19+50.00000	20	0	15	38+00.00000	22	0	4
23+50.00000	206	0	0	42+15.85930	1	0	0	20+00.00000	29	0	25	38+50.00000	29	0	5
24+00.00000	217	0	0	42+50.00000	7	0	5	20+32.14636	19	0	23	39+00.00000	32	0	6
24+50.00000	255	0	1	43+00.00000	7	0	46	20+50.00000	12	0	11	39+28.95001	15	0	7
25+00.00000	321	0	2	43+50.00000	4	0	100	21+00.00000	24	0	37	39+39.41224	4	0	3
25+50.00000	382	0	4	44+00.00000	3	0	176	21+42.00030	16	0	23	39+50.00000	3	0	4
26+00.00000	315	0	4	44+50.00000	3	0	156	21+50.00000	4	0	1	39+64.17836	4	0	6
26+50.00000	158	0	2	45+00.00000	5	0	90	22+00.00000	29	0	6	40+13.83830	86	0	34
26+59.64173	7	0	1	45+50.00000	6	0	81	22+50.00000	33	0	4	40+93.79926	406	0	93
27+00.00000	10	0	70	46+43.10136	4	0	150	23+00.00000	57	0	2	41+73.79924	387	0	58
27+50.00000	3	0	410	47+23.10135	21	0	101	23+50.00000	93	0	0	42+00.00000	52	0	0
28+00.00000	2	0	492	47+50.00000	10	0	3	24+00.00000	161	0	0	42+12.18570	16	0	0
28+50.00000	2	0	302	47+89.64854	10	0	6	24+50.00000	240	0	0	42+15.85930	6	0	0
28+59.44449	0	0	47	48+00.00000	11	0	1	25+00.00000	262	0	0	42+50.00000	44	0	5
29+00.00000	1	0	198	48+29.89295	55	0	0	25+50.00000	243	0	0	43+00.00000	68	0	12
29+50.00000	0	0	245	48+50.00000	40	0	0	26+00.00000	207	0	0	43+50.00000	75	0	12
29+63.84280	0	0	62	49+00.00000	85	0	0	26+50.00000	145	0	0	44+00.00000	48	0	27
30+00.00000	0	0	159					26+59.64173	20	0	0	44+50.00000	34	0	42
30+50.00000	0	0	217					27+00.00000	101	0	0	45+00.00000	45	0	44
31+00.00000	0	0	212					27+50.00000	108	0	88	45+50.00000	77	0	31
								28+00.00000	67	0	157	45+63.10135	18	0	4

STATE OF NORTH CAROLINA DIVISION OF HIGHWAYS

PROJ. REFERENCE NO.	SHEET NO.
R-2707C	X-1G

Quantities are approximate only. The Resident Engineer will recross-section the work accurately when the project is staked out. These cross-section notes will be used in computing the final quantities for which the contractor will be paid.

NOTE: EMBANKMENT COLUMN INCLUDES BACKFILL FOR UNDERCUT

CROSS-SECTION SUMMARY

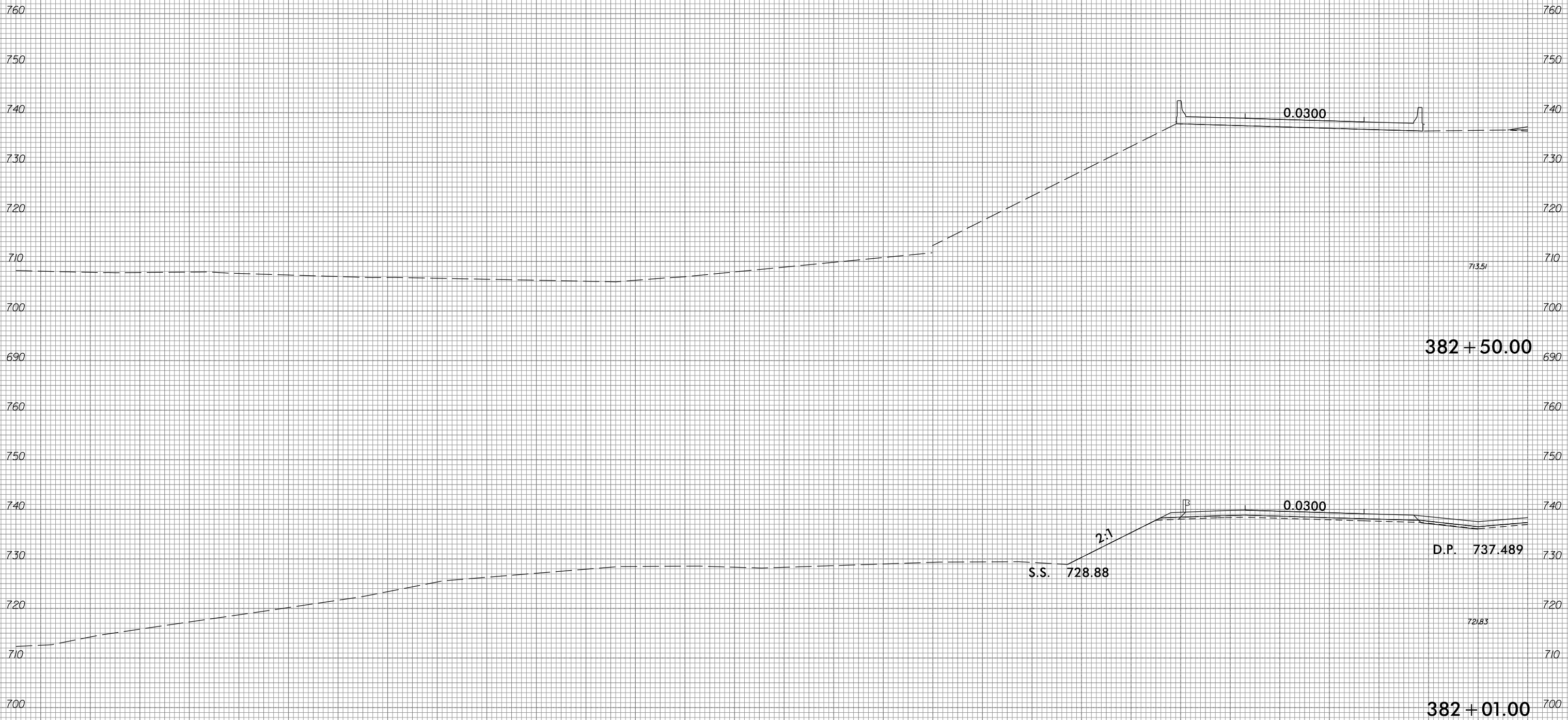
Station	Uncl. Exc. (cu. yd.)	Undercut (cu. yd.)	Embt (cu. yd.)	Station	Uncl. Exc. (cu. yd.)	Undercut (cu. yd.)	Embt (cu. yd.)	Station	Uncl. Exc. (cu. yd.)	Undercut (cu. yd.)	Embt (cu. yd.)	Station	Uncl. Exc. (cu. yd.)	Undercut (cu. yd.)	Embt (cu. yd.)
Y14 Right				Y14 Ramp C				Y16A				DR1			
46+43.10136	305	0	81	11+50.00000	85	0	0	14+50.00000	69	0	177	12+20.00000	0	0	246
47+23.10135	513	0	70	11+74.48175	328	0	0					12+40.00000	0	0	356
47+50.00000	139	0	0					Station	Uncl. Exc.	Undercut	Embt	12+60.00000	0	0	425
47+89.64854	157	0	4	Station	Uncl. Exc.	Undercut	Embt	Y18	(cu. yd.)	(cu. yd.)	(cu. yd.)	Station	Uncl. Exc.	Undercut	Embt
48+00.00000	37	0	2	Y14 Ramp D	(cu. yd.)	(cu. yd.)	(cu. yd.)	12+00.00000	0	0	0	DR2	(cu. yd.)	(cu. yd.)	(cu. yd.)
48+29.89295	104	0	6	9+00.00000	0	0	0	12+50.00000	90	0	0	10+60.90000	0	0	0
48+50.00000	59	0	1	9+50.00000	974	0	0	13+00.00000	169	0	0	10+80.00000	4	0	1
49+00.00000	106	0	1	10+00.00000	826	0	0	13+50.00000	123	0	0	11+00.00000	0	0	14
49+32.24687	50	0	1	10+50.00000	737	0	0	14+00.00000	70	0	2	11+20.00000	0	0	41
49+50.00000	24	0	0	11+00.00000	731	0	4	14+50.00000	69	0	2	11+40.00000	0	0	59
50+00.00000	56	0	4	11+50.00000	756	0	24	15+00.00000	100	0	0	11+60.00000	0	0	82
50+50.00000	79	0	4	12+00.00000	764	0	77	15+50.00000	115	0	0				
51+00.00000	120	0	0	12+50.00000	736	0	131	16+00.00000	88	0	7	Station	Uncl. Exc.	Undercut	Embt
51+50.00000	127	0	0	13+00.00000	729	0	169	16+50.00000	31	0	653	DR3	(cu. yd.)	(cu. yd.)	(cu. yd.)
51+93.74190	84	0	0	13+50.00000	723	0	224					10+20.00000	0	0	0
52+00.00000	12	0	0	14+00.00000	661	0	335	Station	Uncl. Exc.	Undercut	Embt	10+40.00000	4	0	6
52+50.00000	87	0	1	14+50.00000	541	0	416	Y9Det	(cu. yd.)	(cu. yd.)	(cu. yd.)	10+60.00000	6	0	2
53+00.00000	43	0	3	15+00.00000	388	0	447	12+00.00000	0	0	0	10+80.00000	4	0	3
53+50.00000	31	0	6	15+50.00000	279	0	484	12+50.00000	76	0	0	11+00.00000	9	0	4
54+00.00000	53	0	4	16+00.00000	208	0	538	13+00.00000	55	0	0	11+20.00000	19	0	1
54+50.00000	61	0	0	16+50.00000	139	0	559	13+50.00000	22	0	86				
55+00.00000	22	0	0	16+73.72777	53	0	249	14+00.00000	29	0	306	Station	Uncl. Exc.	Undercut	Embt
								14+50.00000	34	0	581	SR2	(cu. yd.)	(cu. yd.)	(cu. yd.)
Station	Uncl. Exc.	Undercut	Embt	Station	Uncl. Exc.	Undercut	Embt	15+00.00000	41	0	834				
Y14 Ramp A	(cu. yd.)	(cu. yd.)	(cu. yd.)	Y16Rev	(cu. yd.)	(cu. yd.)	(cu. yd.)	15+50.00000	45	0	956				
13+50.00000	0	0	0	10+00.00000	0	0	0	16+00.00000	44	0	894	10+50.00000	0	0	0
14+00.00000	87	0	981	10+50.00000	86	0	0	16+50.00000	66	0	566	11+00.00000	0	0	82
14+50.00000	156	0	659	11+00.00000	126	0	7	17+00.00000	50	0	381	11+50.00000	6	0	5
14+68.99035	67	0	173	11+50.00000	58	0	34	17+50.00000	55	0	319	12+00.00000	7	0	3
14+78.99035	34	0	90	12+00.00000	28	0	235	18+00.00000	153	0	104	12+50.00000	9	0	6
15+00.00000	47	0	200	12+50.00000	22	0	905	18+50.00000	320	0	10	13+00.00000	8	0	25
15+08.38430	9	0	84	13+00.00000	0	0	1561	19+00.00000	494	0	0	13+50.00000	0	0	43
				13+50.00000	0	0	2180	19+50.00000	503	0	0	14+00.00000	17	0	44
Station	Uncl. Exc.	Undercut	Embt	14+00.00000	0	0	3036	20+00.00000	458	0	0	14+50.00000	49	0	22
Y14 Ramp B	(cu. yd.)	(cu. yd.)	(cu. yd.)	14+50.00000	0	0	3702	20+50.00000	469	0	0	15+00.00000	79	0	0
10+50.00000	0	0	0	15+00.00000	0	0	3337	21+00.00000	459	0	0	15+50.00000	95	0	0
11+00.00000	1261	0	0	15+50.00000	0	0	2010	21+50.00000	378	0	0	16+00.00000	101	0	0
11+50.00000	1471	0	0	16+00.00000	0	0	810	22+00.00000	360	0	0	16+49.17000	97	0	0
12+00.00000	1606	0	0	16+50.00000	202	0	156	22+50.00000	304	0	0				
12+50.00000	1661	0	0	17+00.00000	673	0	0	23+00.00000	151	0	0				
13+00.00000	1631	0	0	17+50.00000	1185	0	0	23+50.00000	74	0	0				
13+01.78670	55	0	0	18+00.00000	1505	0	0								
				18+50.00000	1510	0	0	Station	Uncl. Exc.	Undercut	Embt				
Station	Uncl. Exc.	Undercut	Embt	19+00.00000	1229	0	0	DR1	(cu. yd.)	(cu. yd.)	(cu. yd.)				
Y14 Ramp C	(cu. yd.)	(cu. yd.)	(cu. yd.)	19+50.00000	618	0	31	11+04.70000	0	0	0				
10+50.00000	0	0	0					11+20.00000	4	0	0				
10+75.00000	587	0	0	Station	Uncl. Exc.	Undercut	Embt	11+40.00000	2	0	3				
11+00.00000	581	0	0	Y16A	(cu. yd.)	(cu. yd.)	(cu. yd.)	11+60.00000	0	0	20				
11+35.08788	785	0	0	13+75.00000	0	0	0	11+80.00000	0	0	46				
11+45.08788	214	0	0	14+00.00000	29	0	9	12+00.00000	0	0	117				

8/23/99



PROJ. REFERENCE NO.	SHEET NO.
R-2707C	X-1

290 280 270 260 250 240 230 220 210 200 190 180 170 160 150 140 130 120 110 100 90 80 70 60 50 40 30 20 10 0 10

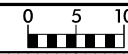


Note: "Quantities are approximate only. The Resident Engineer will re-cross-section the work accurately when the project is staked out. These cross-section notes will be used in computing the final quantities for which the contractor will be paid."

290 280 270 260 250 240 230 220 210 200 190 180 170 160 150 140 130 120 110 100 90 80 70 60 50 40 30 20 10 0 10

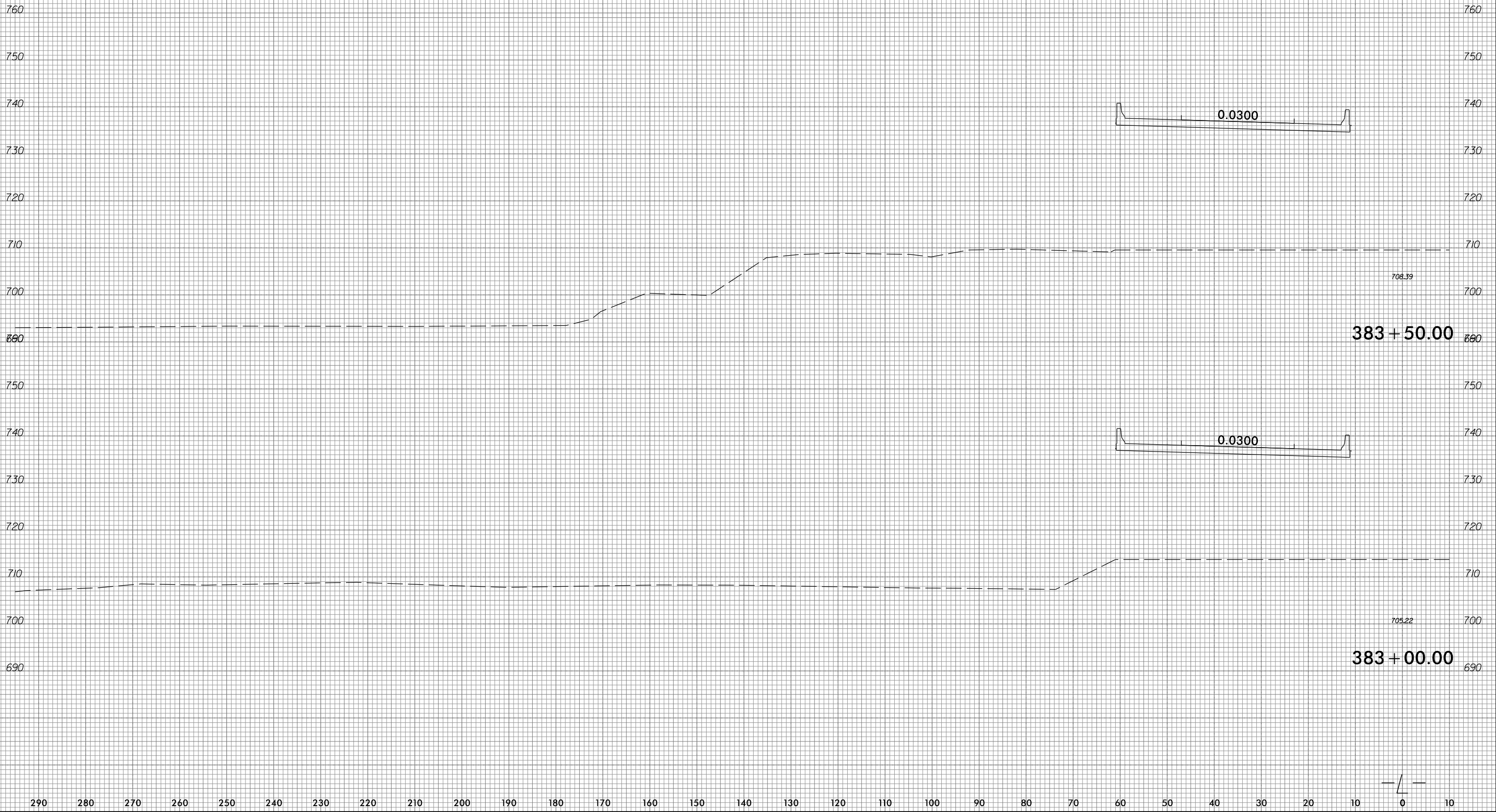
4/11/2017
 P:\4941-01\CA00\R2707C\Roadway\Xsc\2707c_rdy_xp1.LI.dgn
 gmodlin

8/23/99



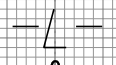
PROJ. REFERENCE NO.	SHEET NO.
R-2707C	X-2

290 280 270 260 250 240 230 220 210 200 190 180 170 160 150 140 130 120 110 100 90 80 70 60 50 40 30 20 10 0 10



4/11/2017
P:\4941-01\CA00\R2707C\Roadway\Xsc\R-2707c_rdy.xpl.Li.dgn
gmodlin

290 280 270 260 250 240 230 220 210 200 190 180 170 160 150 140 130 120 110 100 90 80 70 60 50 40 30 20 10 0 10



8/23/99



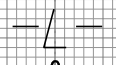
PROJ. REFERENCE NO.	SHEET NO.
R-2707C	X-3

290 280 270 260 250 240 230 220 210 200 190 180 170 160 150 140 130 120 110 100 90 80 70 60 50 40 30 20 10 0 10



4/11/2017
 P:\4941-01\CA00\R2707C\Roadway\Xsc\R-2707c_rdy.xpl.Li.dgn
 gmodlin

290 280 270 260 250 240 230 220 210 200 190 180 170 160 150 140 130 120 110 100 90 80 70 60 50 40 30 20 10 0 10



8/23/99



PROJ. REFERENCE NO.	SHEET NO.
R-2707C	X-4

290 280 270 260 250 240 230 220 210 200 190 180 170 160 150 140 130 120 110 100 90 80 70 60 50 40 30 20 10 0 10



290 280 270 260 250 240 230 220 210 200 190 180 170 160 150 140 130 120 110 100 90 80 70 60 50 40 30 20 10 0 10

4/11/2017
 P:\4941-01\CA00\R2707C\Roadway\Xsc\R-2707c_rdy.xpl.Li.dgn
 gmodlin

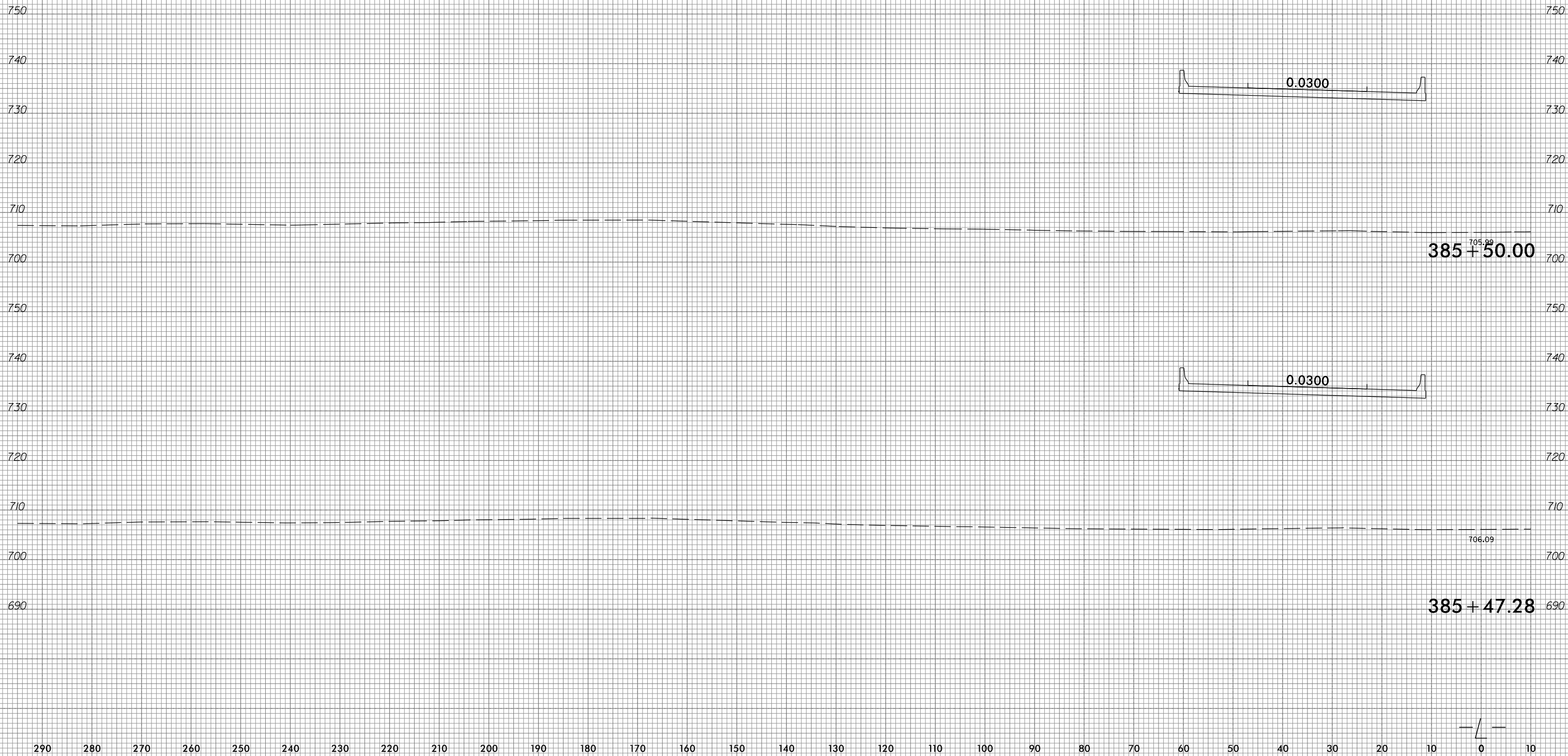
8/23/99



PROJ. REFERENCE NO.
R-2707C

SHEET NO.
X-5

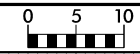
290 280 270 260 250 240 230 220 210 200 190 180 170 160 150 140 130 120 110 100 90 80 70 60 50 40 30 20 10 0 10



4/11/2017
P:\4941-01\CA00\R2707C\Roadway\Xsc\2707c_rdy.xpl.L1.dgn
gmodLn

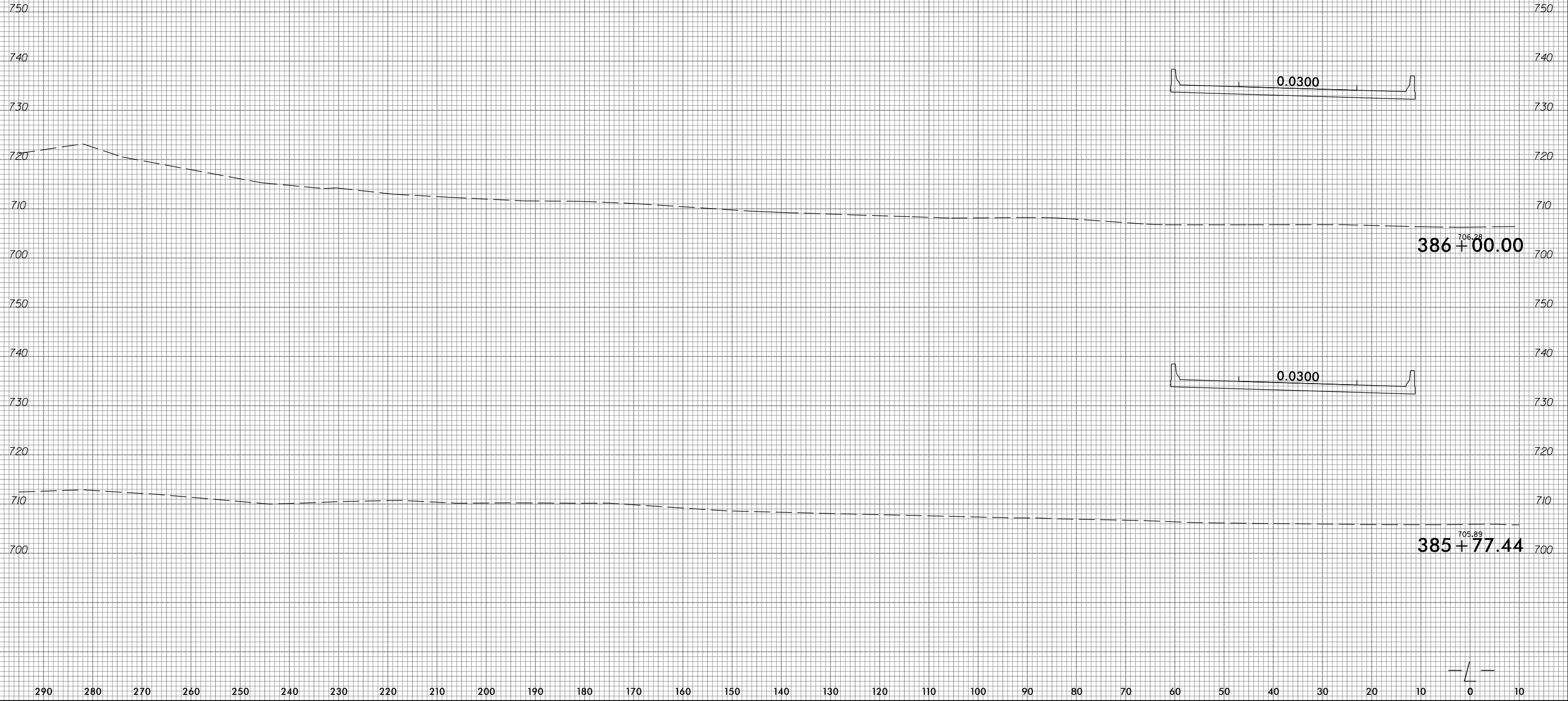
290 280 270 260 250 240 230 220 210 200 190 180 170 160 150 140 130 120 110 100 90 80 70 60 50 40 30 20 10 0 10

8/23/99

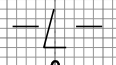


PROJ. REFERENCE NO.	SHEET NO.
R-2707C	X-6

290 280 270 260 250 240 230 220 210 200 190 180 170 160 150 140 130 120 110 100 90 80 70 60 50 40 30 20 10 0 10



4/11/2017
 P:\4941-01\CA00\R2707C\Roadway\Xsc\2707c_rdy.xpl.Li.dgn
 gmodlin



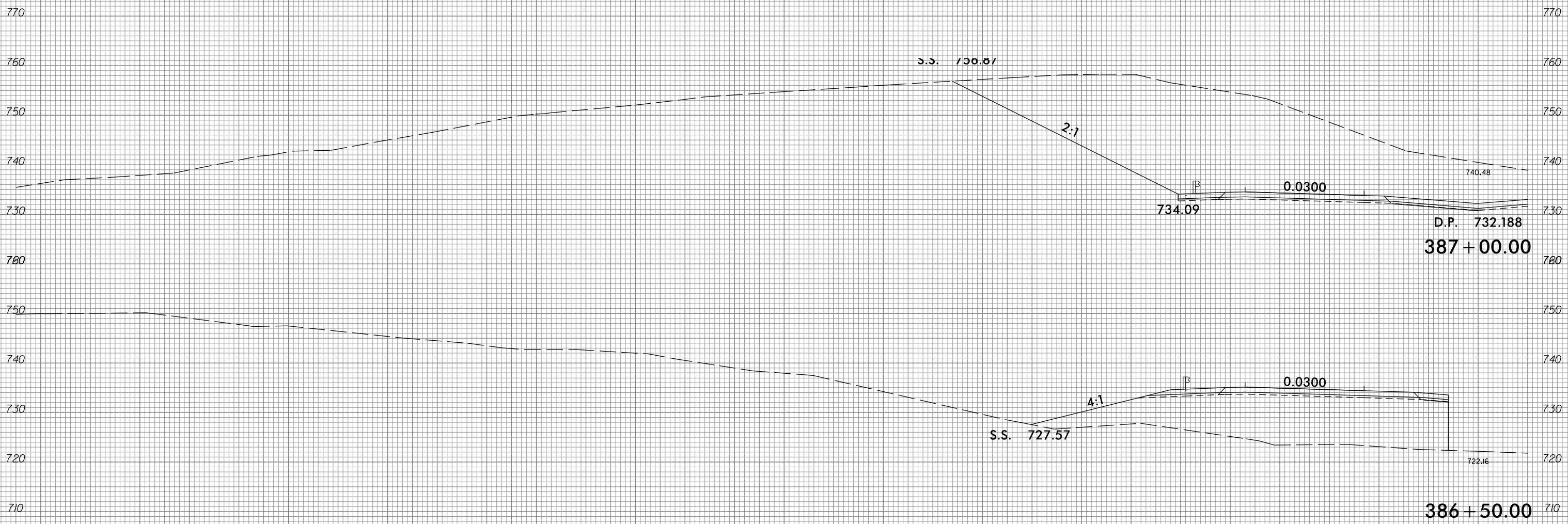
8/23/99



PROJ. REFERENCE NO.
R-2707C

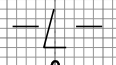
SHEET NO.
X-7

290 280 270 260 250 240 230 220 210 200 190 180 170 160 150 140 130 120 110 100 90 80 70 60 50 40 30 20 10 0 10

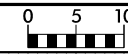


290 280 270 260 250 240 230 220 210 200 190 180 170 160 150 140 130 120 110 100 90 80 70 60 50 40 30 20 10 0 10

4/11/2017
P:\4941-01\CA00\R2707C\Roadway\Xsc\2707c_rdy_xp1.LI.dgn
gmodlin

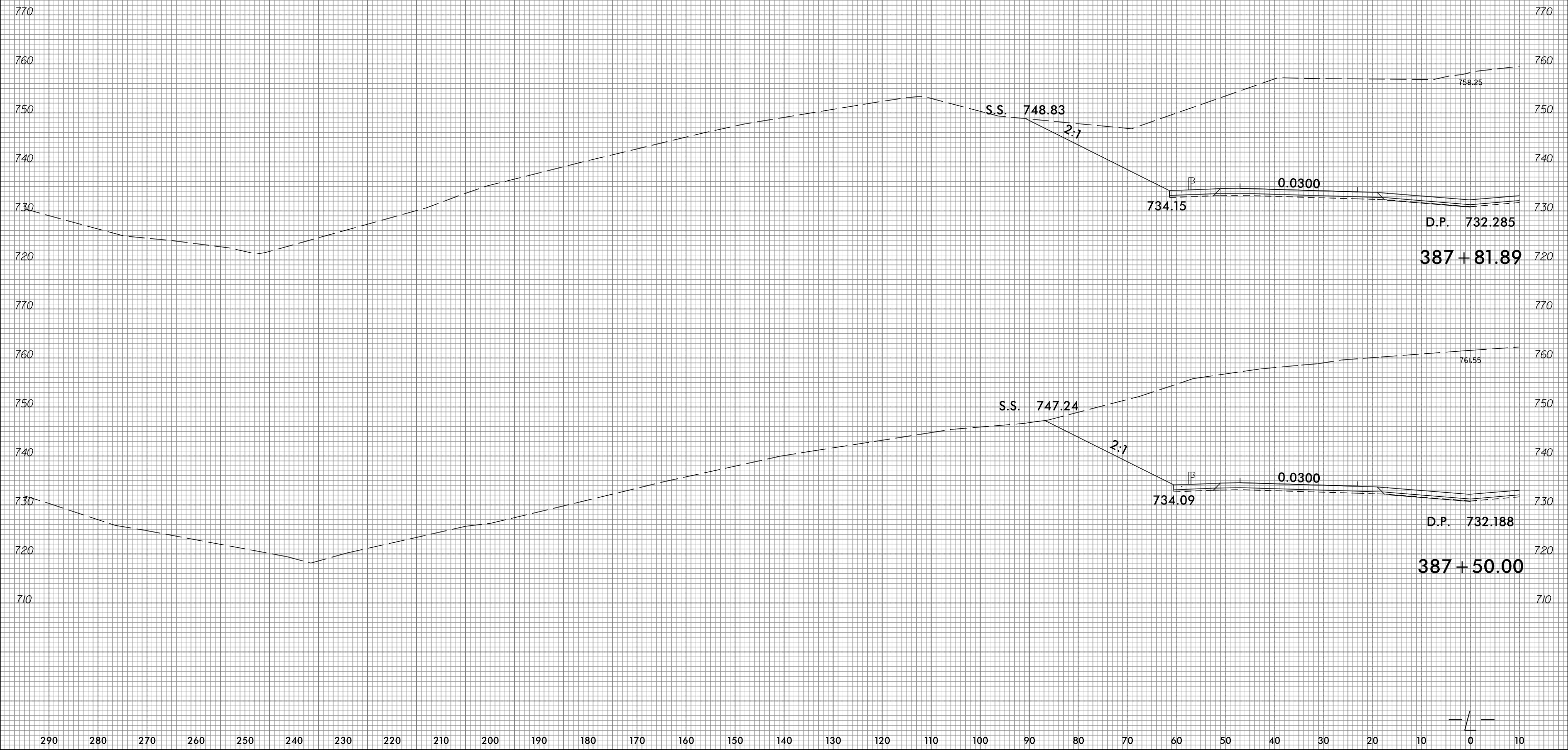


8/23/99



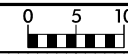
PROJ. REFERENCE NO.	SHEET NO.
R-2707C	X-8

290 280 270 260 250 240 230 220 210 200 190 180 170 160 150 140 130 120 110 100 90 80 70 60 50 40 30 20 10 0 10



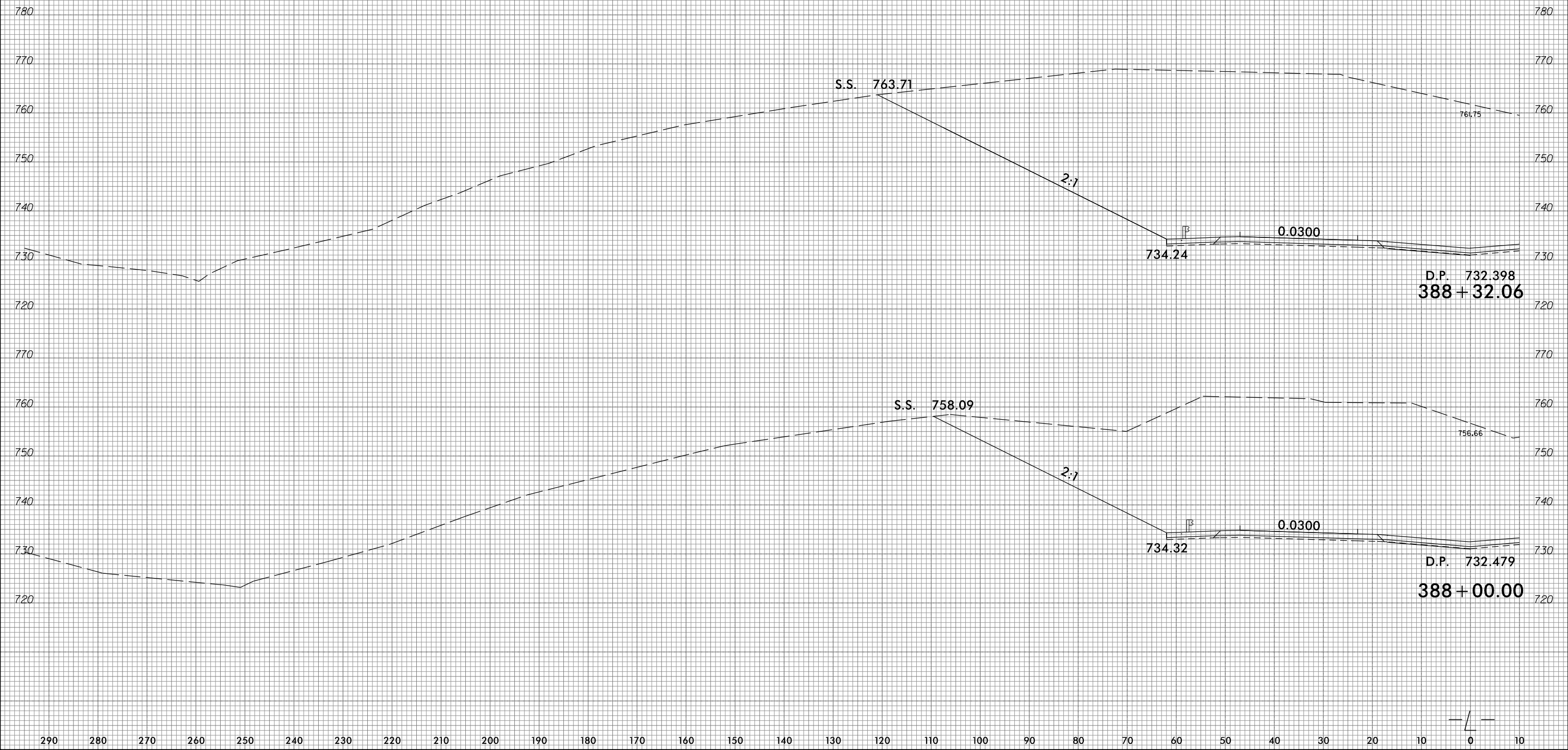
4/11/2017
P:\4941-01\CA00\R2707C\Roadway\Xsc\2707c_rdy.xpl.Li.dgn
gmodlin

8/23/99

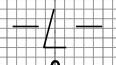


PROJ. REFERENCE NO.	SHEET NO.
R-2707C	X-9

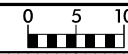
290 280 270 260 250 240 230 220 210 200 190 180 170 160 150 140 130 120 110 100 90 80 70 60 50 40 30 20 10 0 10



4/11/2017 P:\4941-01\CA00\R2707C\Roadway\Xsc\2707c_rdy.xpl.L1.dgn

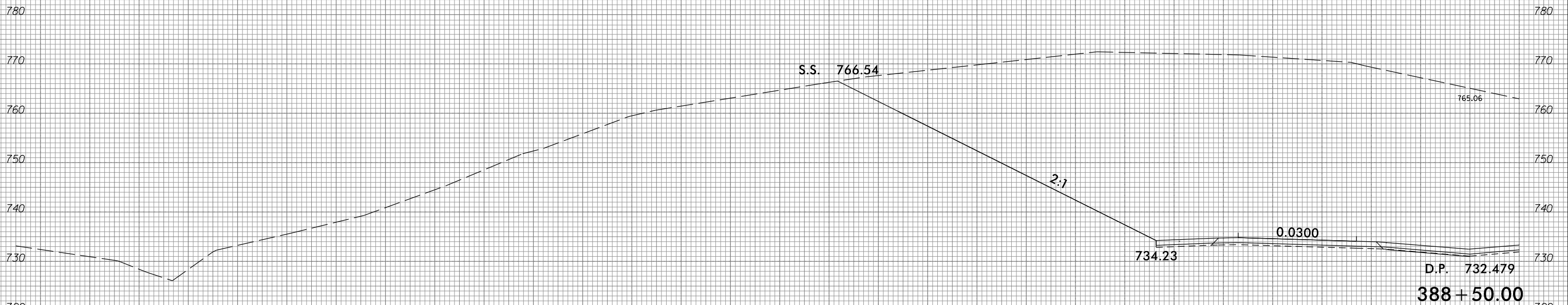


8/23/99



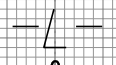
PROJ. REFERENCE NO.	SHEET NO.
R-2707C	X-10

290 280 270 260 250 240 230 220 210 200 190 180 170 160 150 140 130 120 110 100 90 80 70 60 50 40 30 20 10 0 10

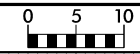


290 280 270 260 250 240 230 220 210 200 190 180 170 160 150 140 130 120 110 100 90 80 70 60 50 40 30 20 10 0 10

4/11/2017 P:\4941-01\CA00\R2707C\Roadway\Xsc\R-2707c_rdy.xpl.Li.dgn

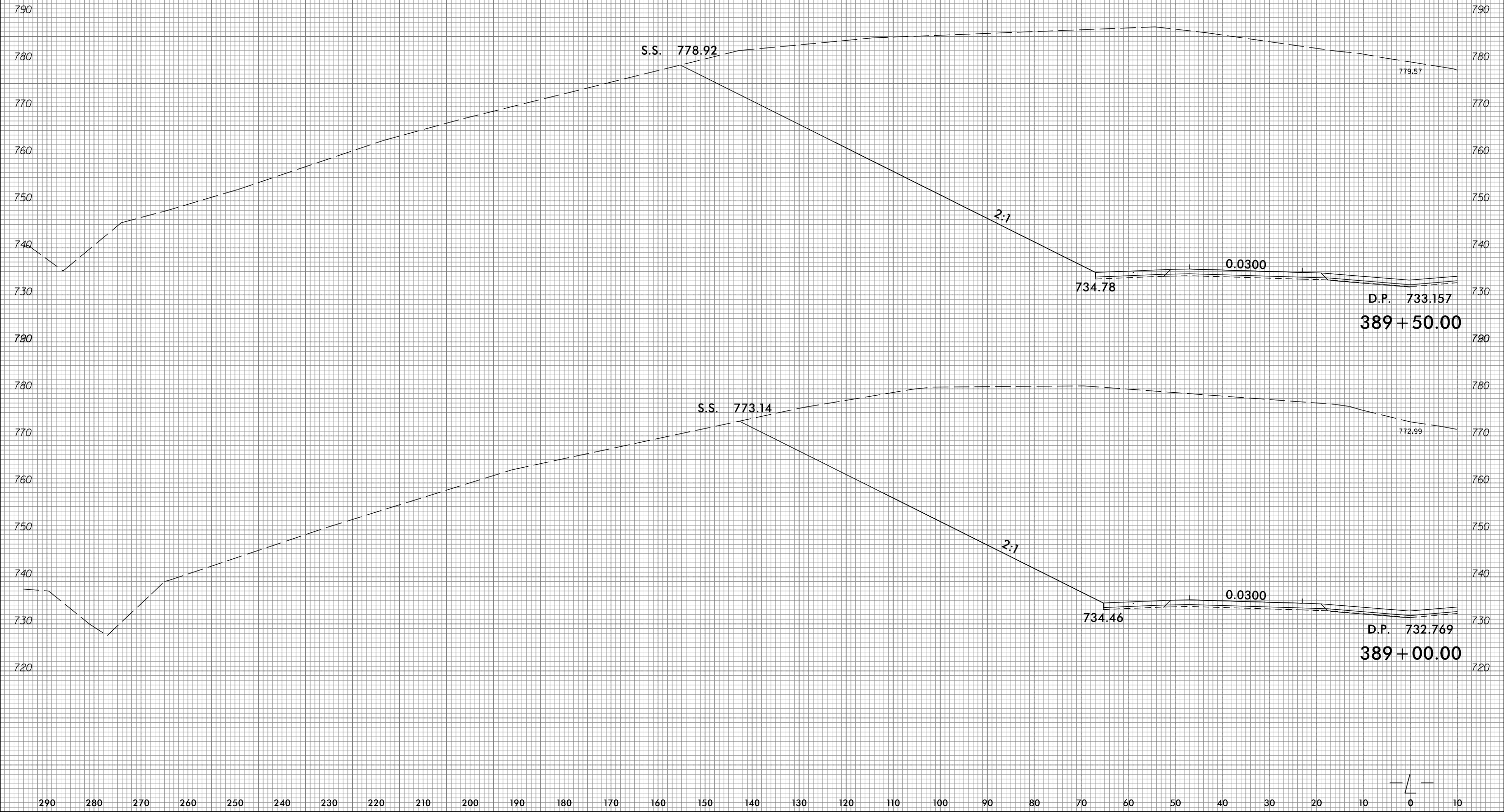


8/23/99

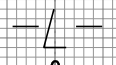


PROJ. REFERENCE NO.	SHEET NO.
R-2707C	X-11

290 280 270 260 250 240 230 220 210 200 190 180 170 160 150 140 130 120 110 100 90 80 70 60 50 40 30 20 10 0 10



4/11/2017
 P:\4941-01\CA00\R2707C\Roadway\Xsc\R-2707c_rdy.xpl.Li.dgn
 gmodlin

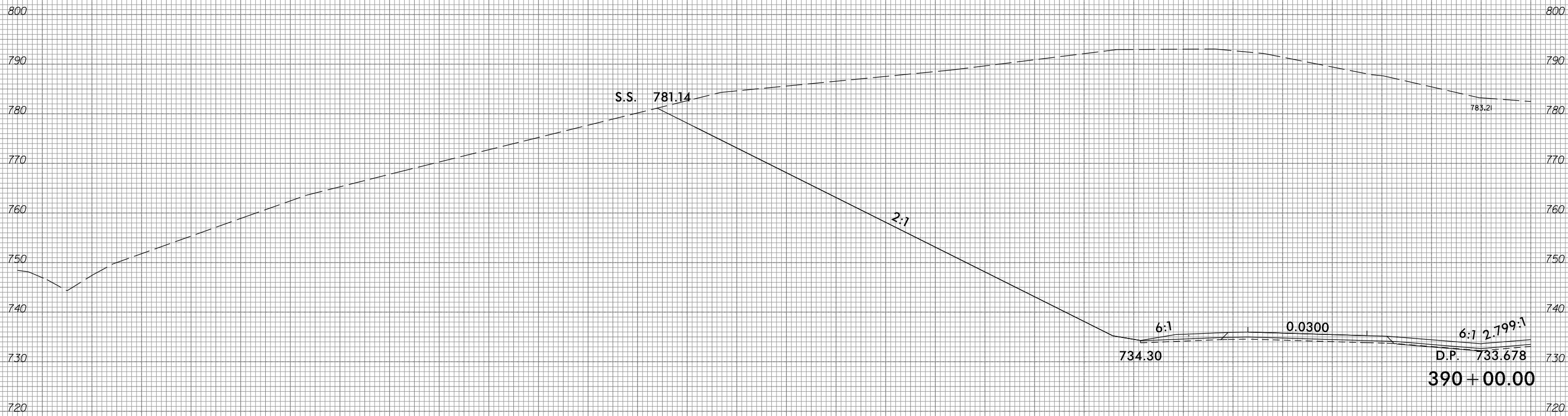


8/23/99



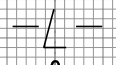
PROJ. REFERENCE NO.	SHEET NO.
R-2707C	X-12

290 280 270 260 250 240 230 220 210 200 190 180 170 160 150 140 130 120 110 100 90 80 70 60 50 40 30 20 10 0 10



290 280 270 260 250 240 230 220 210 200 190 180 170 160 150 140 130 120 110 100 90 80 70 60 50 40 30 20 10 0 10

4/11/2017
 P:\4941-01\CA00\R2707C\Roadway\Xsc\2707c_rdy.xpl.Li.dgn
 gmodlin

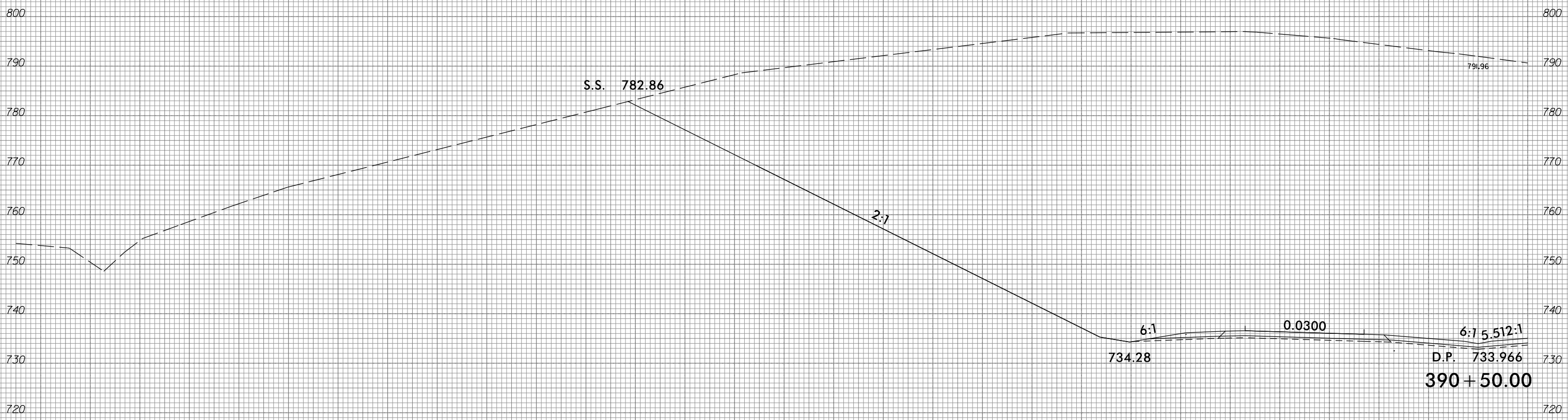


8/23/99



PROJ. REFERENCE NO.	SHEET NO.
R-2707C	X-13

290 280 270 260 250 240 230 220 210 200 190 180 170 160 150 140 130 120 110 100 90 80 70 60 50 40 30 20 10 0 10



S.S. 782.86

791.96

2:1

6:1

0.0300

6:1 5.512:1

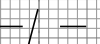
734.28

D.P. 733.966

390+50.00

4/11/2017 P:\4941-01\CA00\R2707C\Roadway\Xsc\2707c_rdy.xpl.Li.dgn gmodlin

290 280 270 260 250 240 230 220 210 200 190 180 170 160 150 140 130 120 110 100 90 80 70 60 50 40 30 20 10 0 10

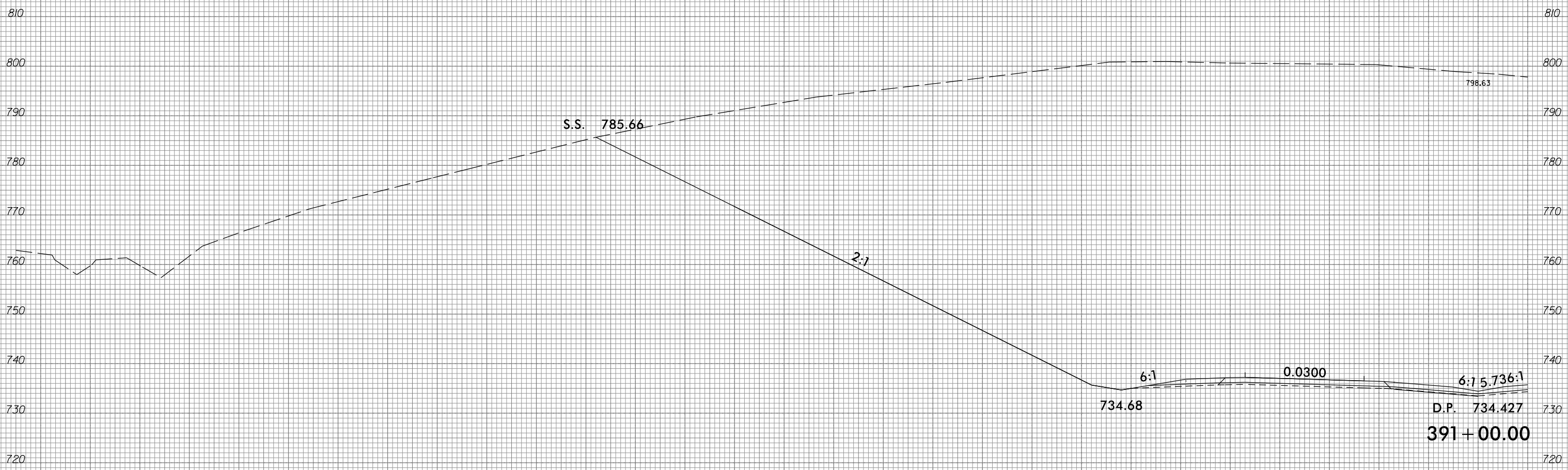


8/23/99



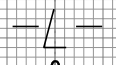
PROJ. REFERENCE NO. R-2707C	SHEET NO. X-14
--------------------------------	-------------------

290 280 270 260 250 240 230 220 210 200 190 180 170 160 150 140 130 120 110 100 90 80 70 60 50 40 30 20 10 0 10

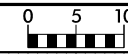


290 280 270 260 250 240 230 220 210 200 190 180 170 160 150 140 130 120 110 100 90 80 70 60 50 40 30 20 10 0 10

4/11/2017
P:\4941-01\CA00\R2707C\Roadway\Xsc\R-2707c_rdy.xpl.Li.dgn
gmodlin

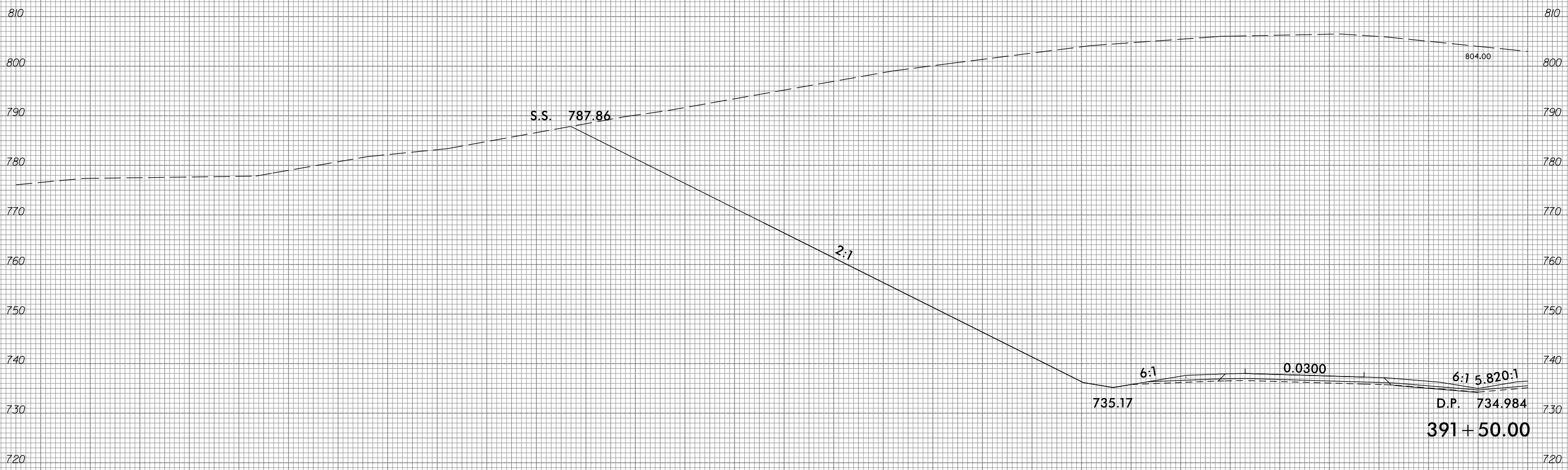


8/23/99



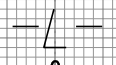
PROJ. REFERENCE NO.	SHEET NO.
R-2707C	X-15

290 280 270 260 250 240 230 220 210 200 190 180 170 160 150 140 130 120 110 100 90 80 70 60 50 40 30 20 10 0 10



4/11/2017
 P:\4941-01\CA00\R2707C\Roadway\Xsc\R-2707c_rdy.xpl.Li.dgn
 gmodlin

290 280 270 260 250 240 230 220 210 200 190 180 170 160 150 140 130 120 110 100 90 80 70 60 50 40 30 20 10 0 10



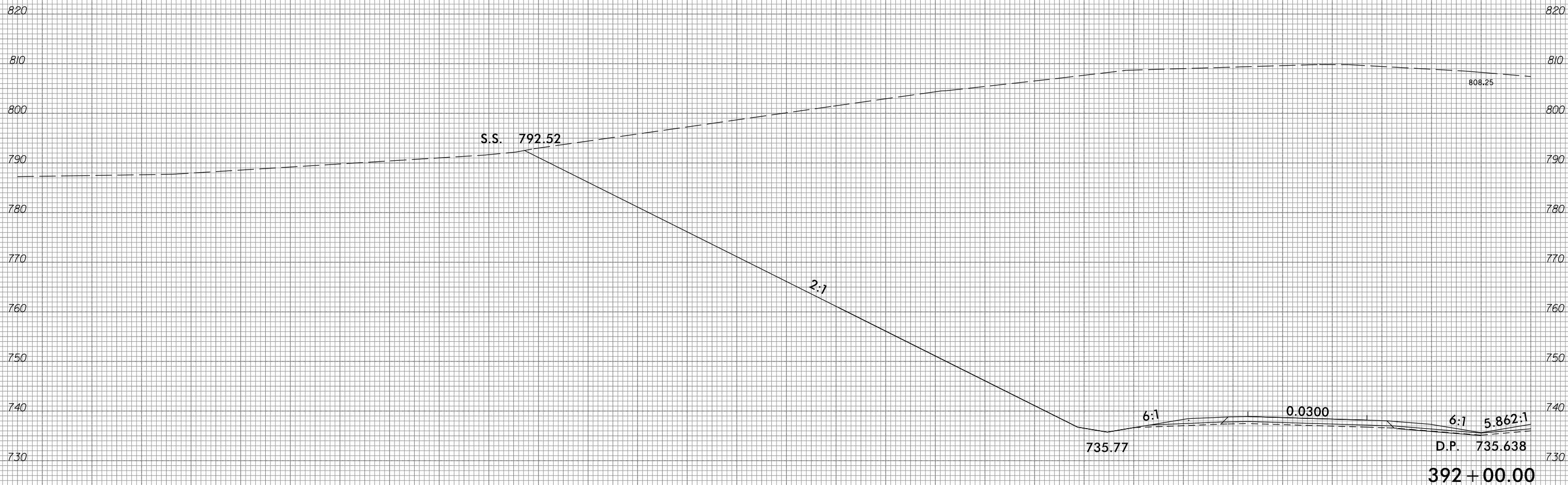
8/23/99



PROJ. REFERENCE NO.
R-2707C

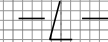
SHEET NO.
X-16

290 280 270 260 250 240 230 220 210 200 190 180 170 160 150 140 130 120 110 100 90 80 70 60 50 40 30 20 10 0 10



290 280 270 260 250 240 230 220 210 200 190 180 170 160 150 140 130 120 110 100 90 80 70 60 50 40 30 20 10 0 10

4/11/2017
P:\4941-01\CA00\R2707C\Roadway\Xsc\R-2707c_rdy.xpl.Li.dgn
gmodLn

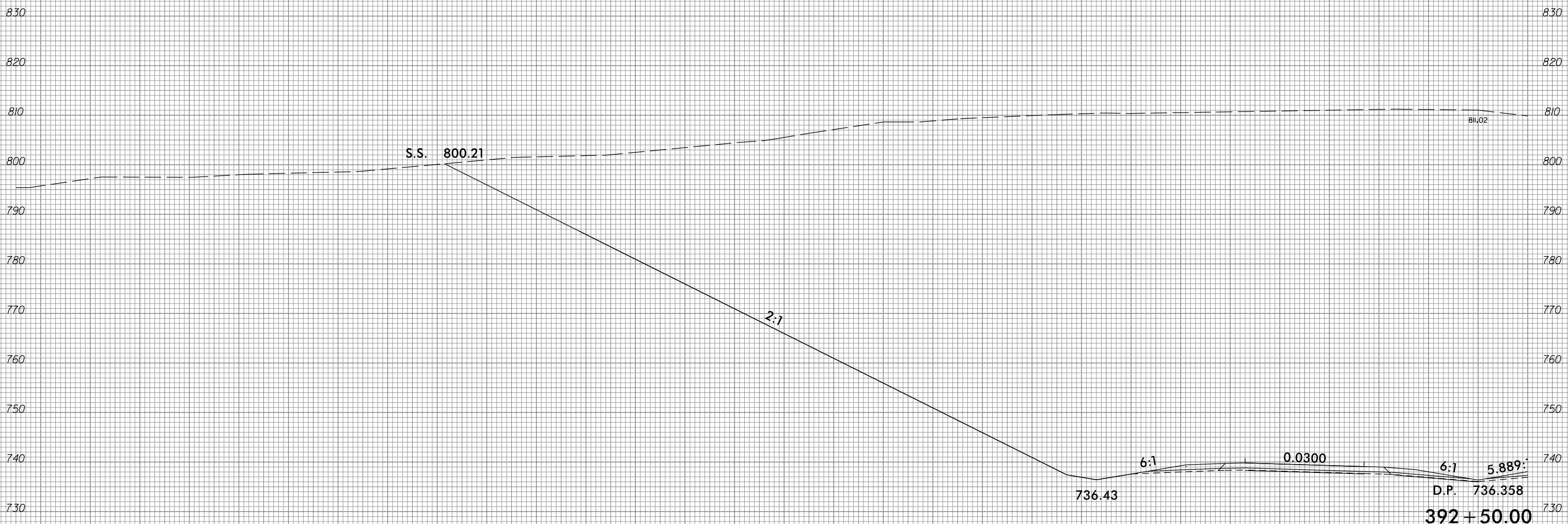


8/23/99



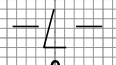
PROJ. REFERENCE NO.	SHEET NO.
R-2707C	X-17

290 280 270 260 250 240 230 220 210 200 190 180 170 160 150 140 130 120 110 100 90 80 70 60 50 40 30 20 10 0 10



290 280 270 260 250 240 230 220 210 200 190 180 170 160 150 140 130 120 110 100 90 80 70 60 50 40 30 20 10 0 10

4/11/2017
 P:\4941-01\CA00\R2707C\Roadway\Xsc\2707c_rdy.xpl.Li.dgn
 gmodlin

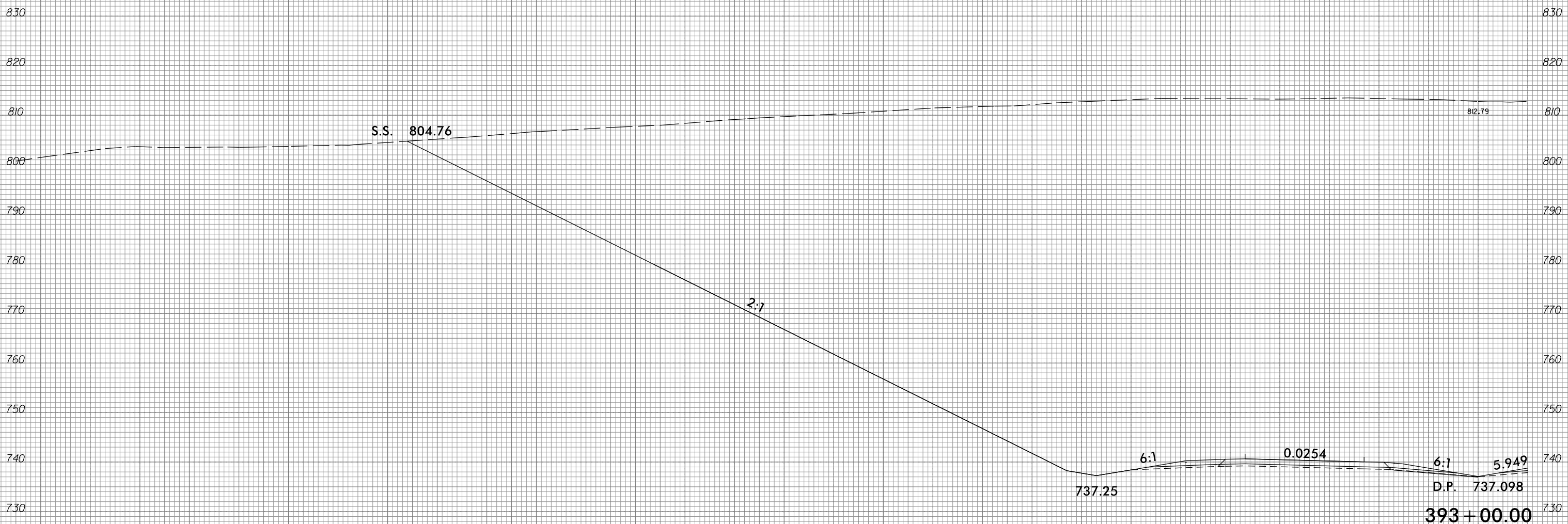


8/23/99



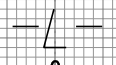
PROJ. REFERENCE NO.	SHEET NO.
R-2707C	X-18

290 280 270 260 250 240 230 220 210 200 190 180 170 160 150 140 130 120 110 100 90 80 70 60 50 40 30 20 10 0 10

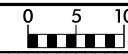


290 280 270 260 250 240 230 220 210 200 190 180 170 160 150 140 130 120 110 100 90 80 70 60 50 40 30 20 10 0 10

4/11/2017
 P:\4941-01\CA00\R2707C\Roadway\Xsc\2707c_rdy.xpl.L1.dgn
 gmodlin

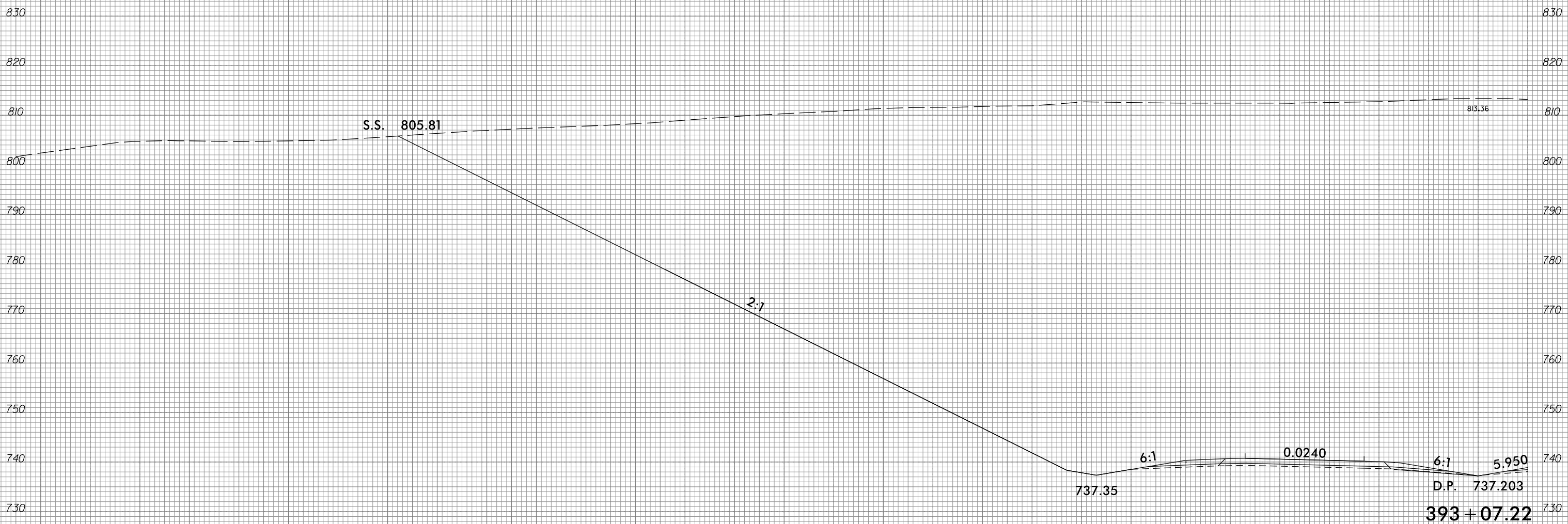


8/23/99



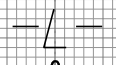
PROJ. REFERENCE NO.	SHEET NO.
R-2707C	X-19

290 280 270 260 250 240 230 220 210 200 190 180 170 160 150 140 130 120 110 100 90 80 70 60 50 40 30 20 10 0 10



290 280 270 260 250 240 230 220 210 200 190 180 170 160 150 140 130 120 110 100 90 80 70 60 50 40 30 20 10 0 10

4/11/2017
 P:\4941-01\CA00\R2707C\Roadway\Xsc\R-2707c_rdy.xpl.Li.dgn
 gmodlin



8/23/99



PROJ. REFERENCE NO.	SHEET NO.
R-2707C	X-20

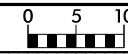
290 280 270 260 250 240 230 220 210 200 190 180 170 160 150 140 130 120 110 100 90 80 70 60 50 40 30 20 10 0 10



290 280 270 260 250 240 230 220 210 200 190 180 170 160 150 140 130 120 110 100 90 80 70 60 50 40 30 20 10 0 10

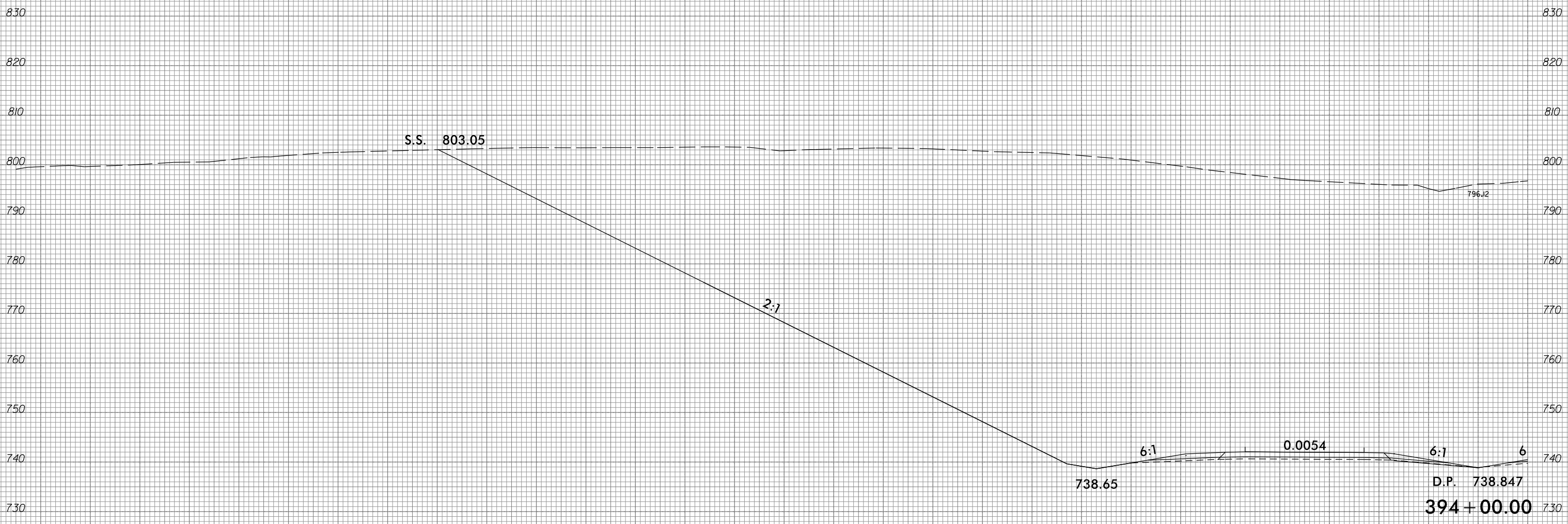
4/11/2017
 P:\4941-01\CA00\R2707C\Roadway\Xsc\R-2707c_rdy.xpl.Li.dgn
 gmodlin

8/23/99



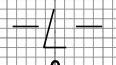
PROJ. REFERENCE NO.	SHEET NO.
R-2707C	X-21

290 280 270 260 250 240 230 220 210 200 190 180 170 160 150 140 130 120 110 100 90 80 70 60 50 40 30 20 10 0 10

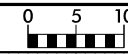


4/11/2017 P:\4941-01\CA00\R2707C\Roadway\Xsc\R-2707c_rdy.xpl.Li.dgn gmodlin

290 280 270 260 250 240 230 220 210 200 190 180 170 160 150 140 130 120 110 100 90 80 70 60 50 40 30 20 10 0 10

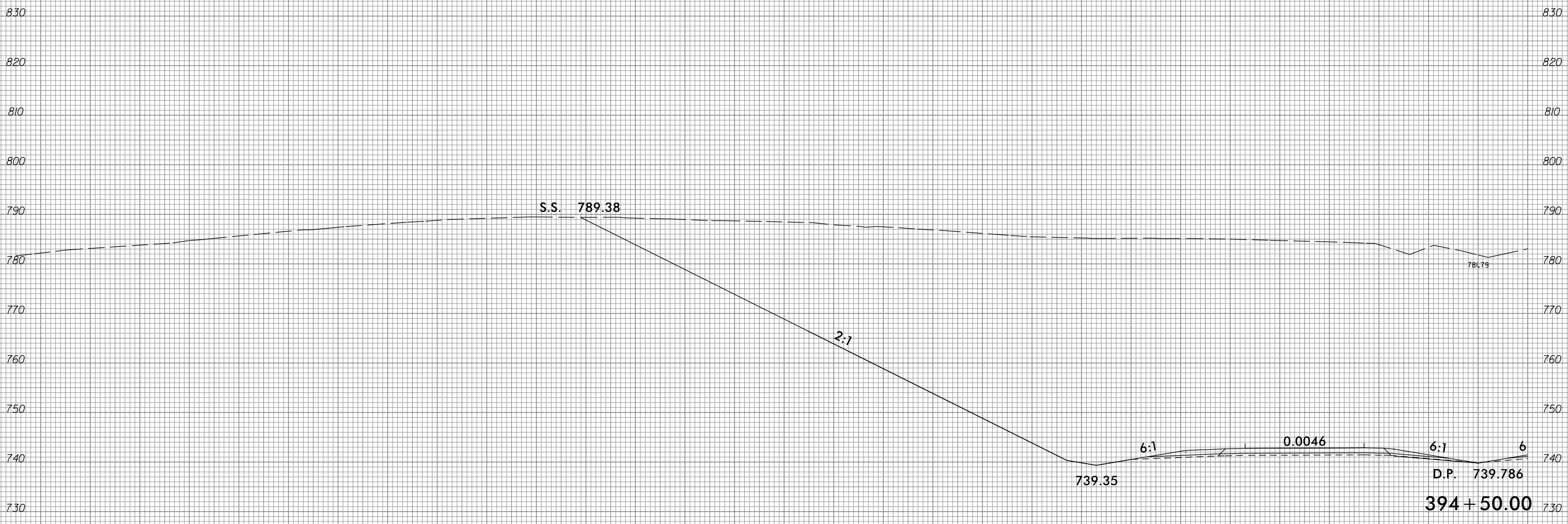


8/23/99



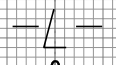
PROJ. REFERENCE NO.	SHEET NO.
R-2707C	X-22

290 280 270 260 250 240 230 220 210 200 190 180 170 160 150 140 130 120 110 100 90 80 70 60 50 40 30 20 10 0 10

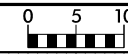


290 280 270 260 250 240 230 220 210 200 190 180 170 160 150 140 130 120 110 100 90 80 70 60 50 40 30 20 10 0 10

4/11/2017
 P:\4941-01\CA00\R2707C\Roadway\Xsc\R-2707c_rdy.xpl.Li.dgn
 gmodlin

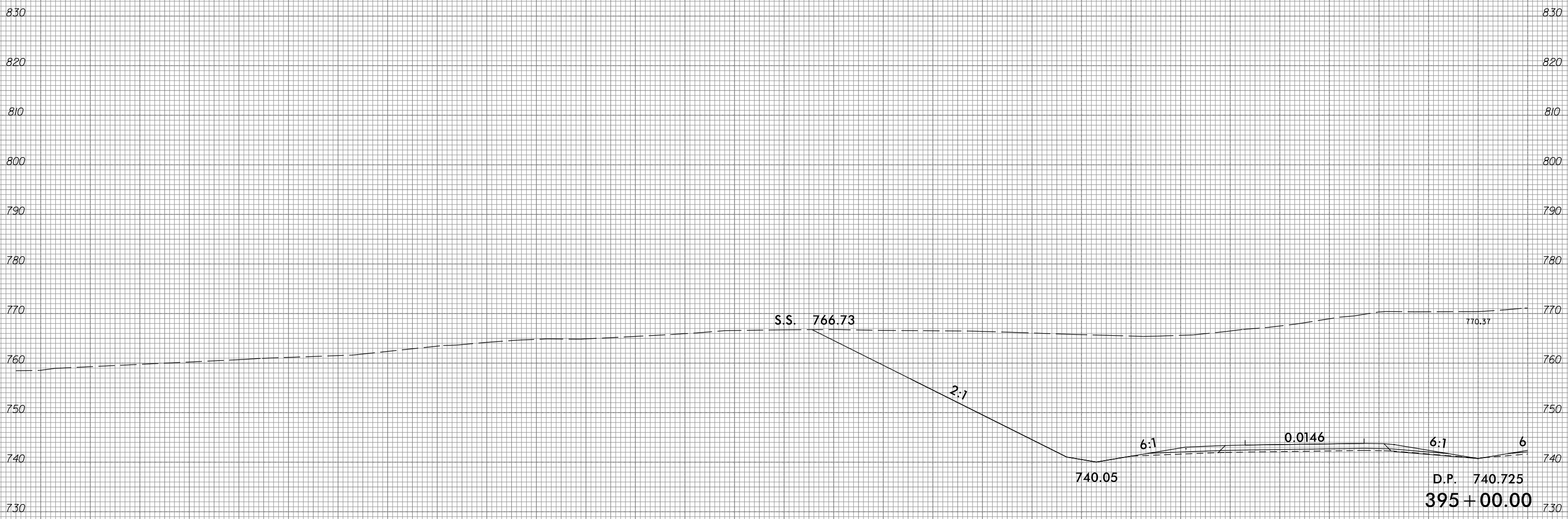


8/23/99



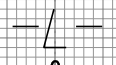
PROJ. REFERENCE NO.	SHEET NO.
R-2707C	X-23

290 280 270 260 250 240 230 220 210 200 190 180 170 160 150 140 130 120 110 100 90 80 70 60 50 40 30 20 10 0 10



290 280 270 260 250 240 230 220 210 200 190 180 170 160 150 140 130 120 110 100 90 80 70 60 50 40 30 20 10 0 10

4/11/2017
 P:\4941-01\CA00\R2707C\Roadway\Xsc\R-2707c_rdy.xpl.Li.dgn
 gmodlin

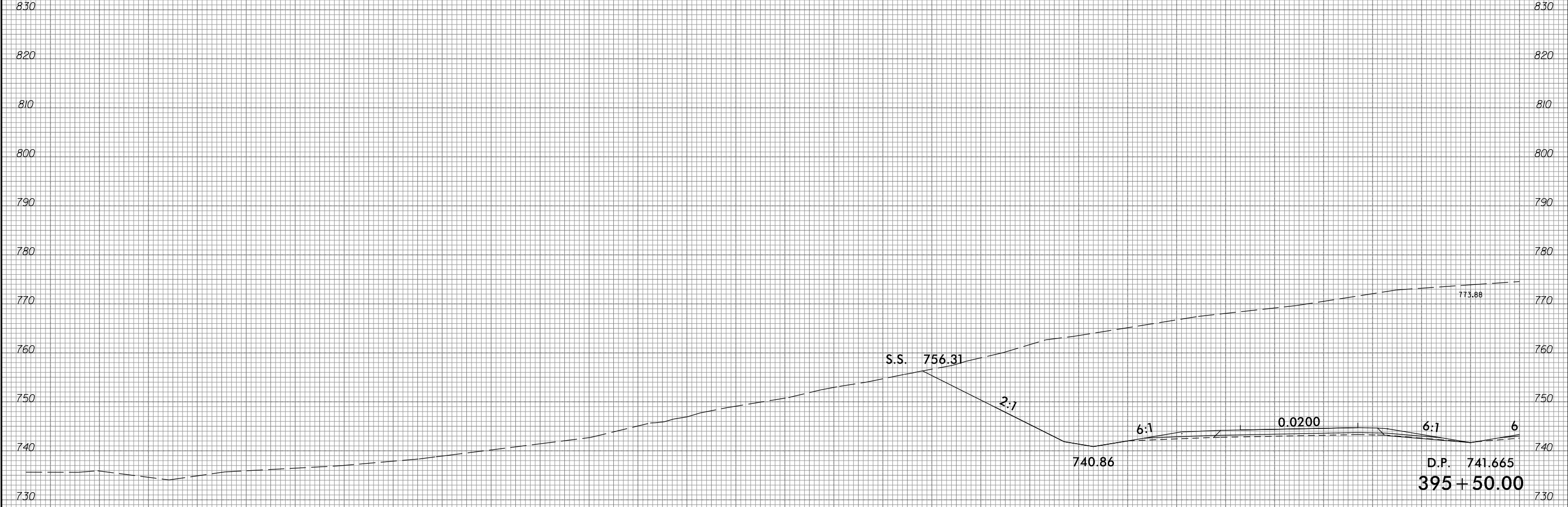


8/23/99



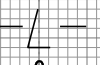
PROJ. REFERENCE NO.	SHEET NO.
R-2707C	X-24

290 280 270 260 250 240 230 220 210 200 190 180 170 160 150 140 130 120 110 100 90 80 70 60 50 40 30 20 10 0 10

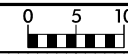


4/11/2017
 P:\4941-01\CA00\R2707C\Roadway\Xsc\R-2707c_rdy.xpl.Li.dgn
 gmodlin

290 280 270 260 250 240 230 220 210 200 190 180 170 160 150 140 130 120 110 100 90 80 70 60 50 40 30 20 10 0 10

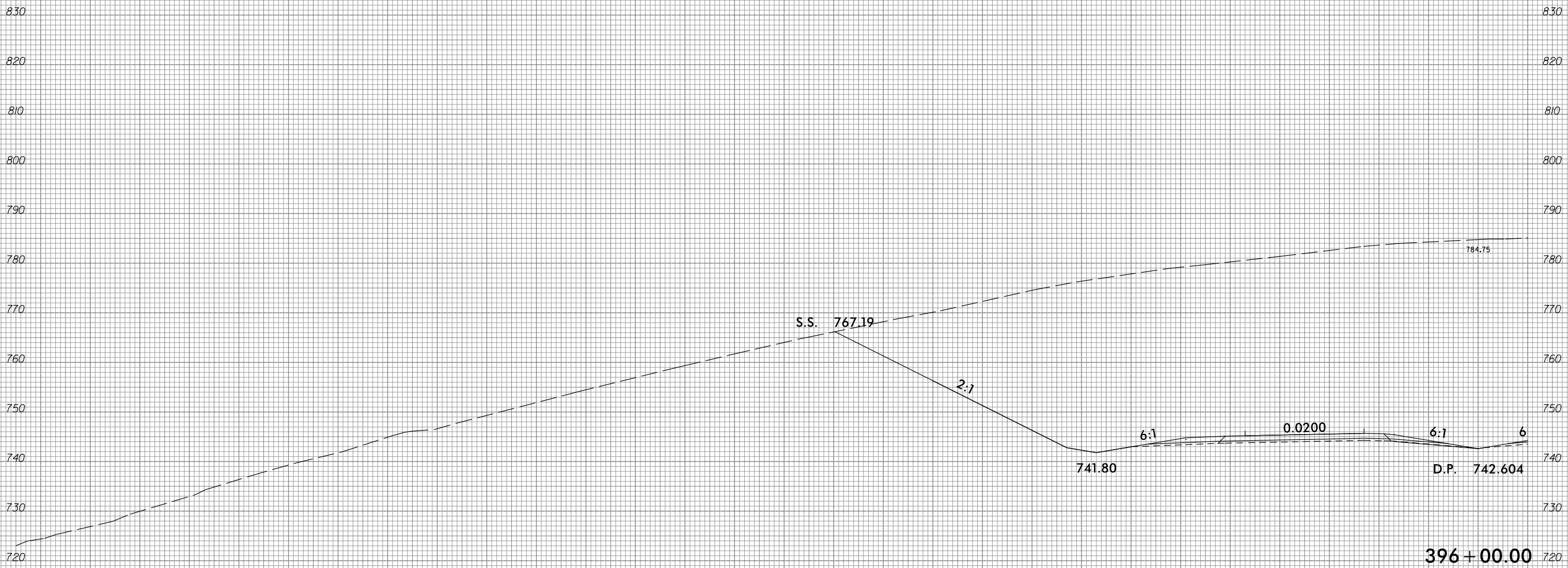


8/23/99



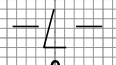
PROJ. REFERENCE NO.	SHEET NO.
R-2707C	X-25

290 280 270 260 250 240 230 220 210 200 190 180 170 160 150 140 130 120 110 100 90 80 70 60 50 40 30 20 10 0 10

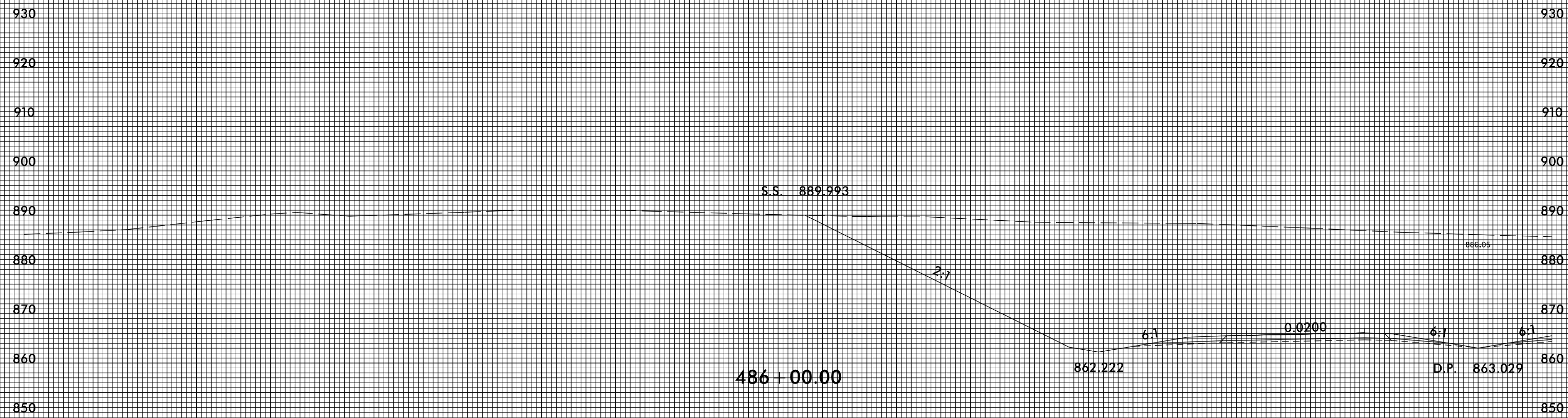


4/11/2017
P:\4941-01\CA00\R2707C\Roadway\Xsc\R-2707c_rdy.xpl.Li.dgn
gmodLn

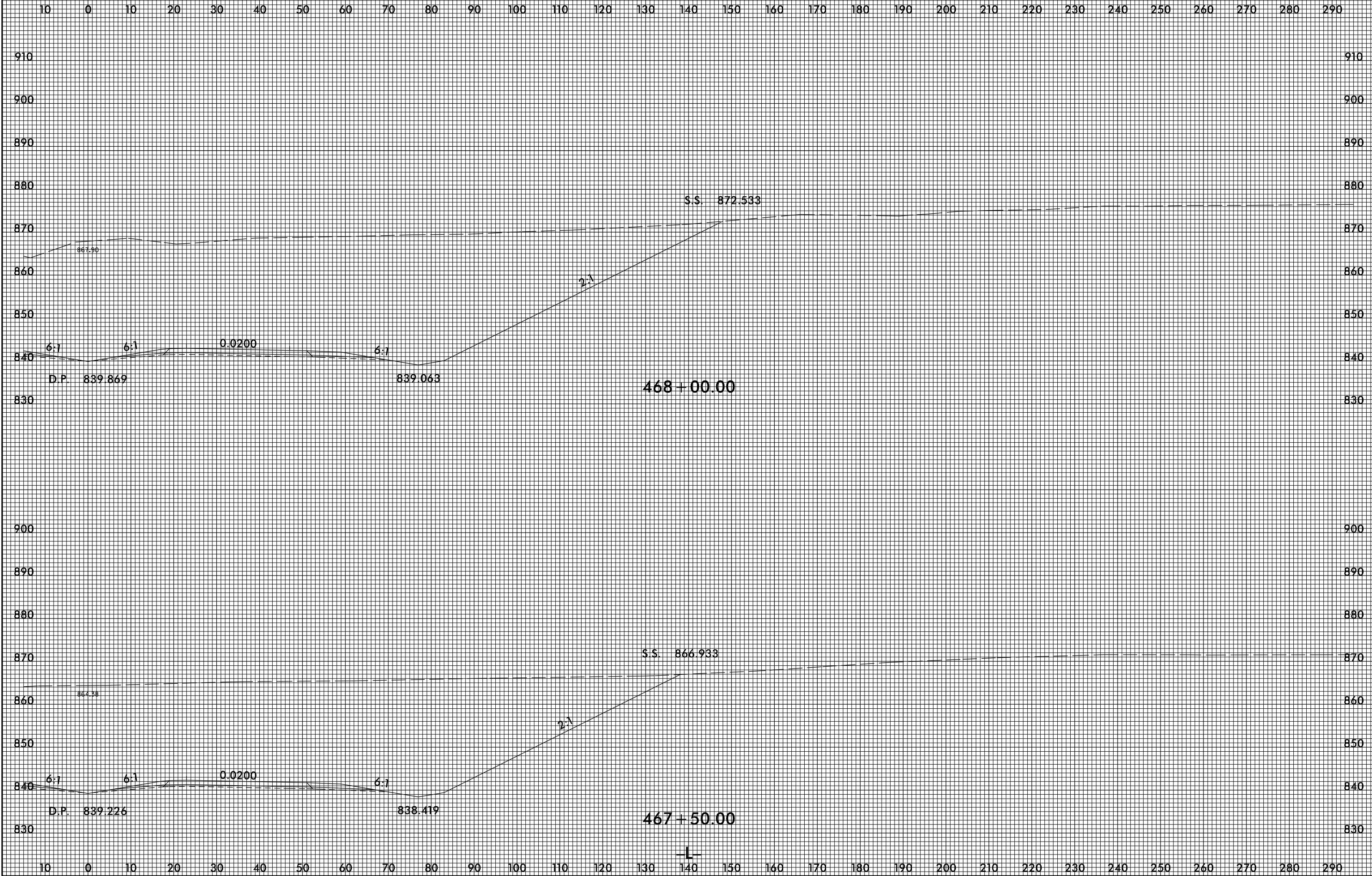
290 280 270 260 250 240 230 220 210 200 190 180 170 160 150 140 130 120 110 100 90 80 70 60 50 40 30 20 10 0 10



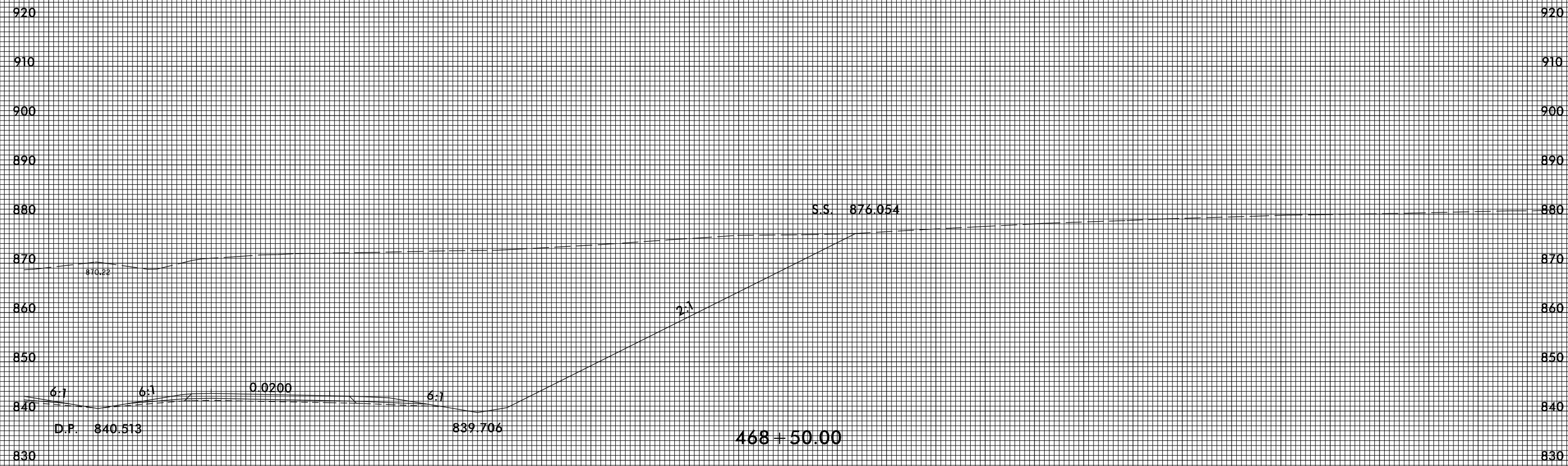
290 280 270 260 250 240 230 220 210 200 190 180 170 160 150 140 130 120 110 100 90 80 70 60 50 40 30 20 10 0 10



290 280 270 260 250 240 230 220 210 200 190 180 170 160 150 140 130 120 110 100 90 80 70 60 50 40 30 20 10 0 10

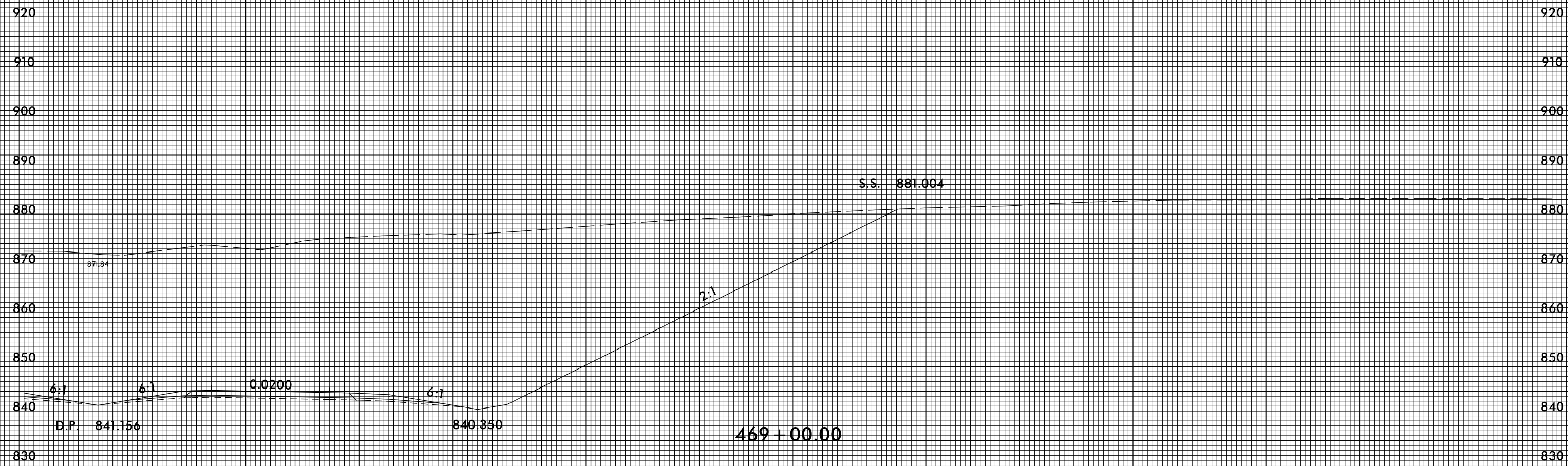


10 0 10 20 30 40 50 60 70 80 90 100 110 120 130 140 150 160 170 180 190 200 210 220 230 240 250 260 270 280 290



10 0 10 20 30 40 50 60 70 80 90 100 110 120 130 140 150 160 170 180 190 200 210 220 230 240 250 260 270 280 290

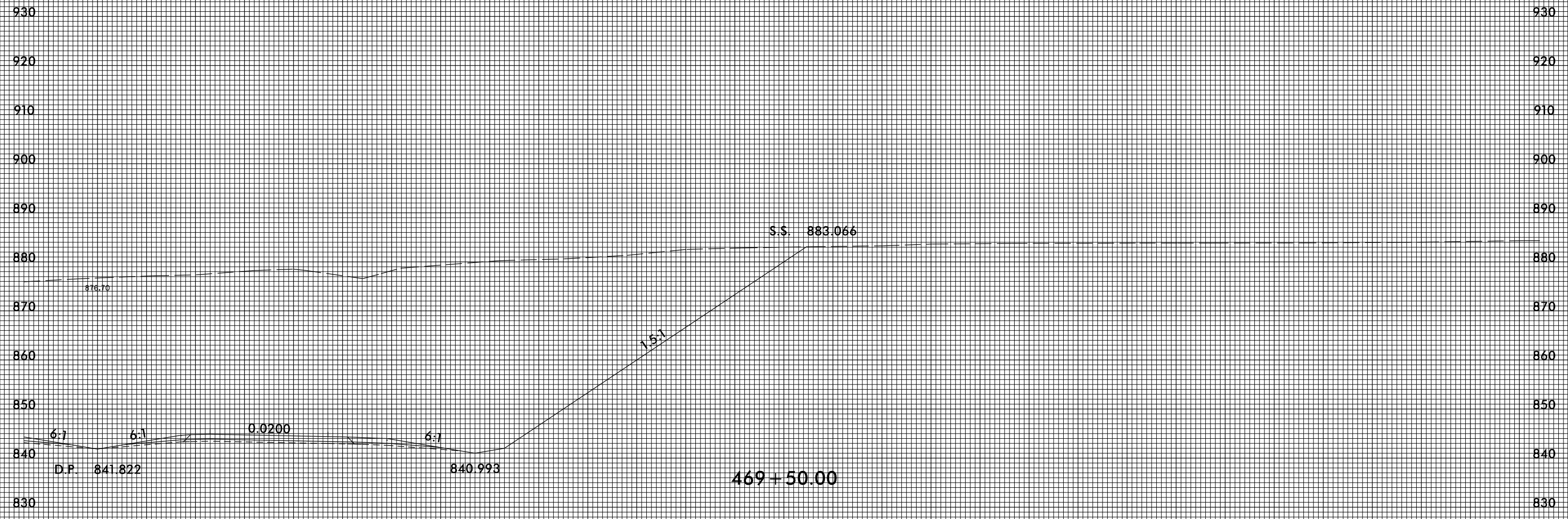
10 0 10 20 30 40 50 60 70 80 90 100 110 120 130 140 150 160 170 180 190 200 210 220 230 240 250 260 270 280 290



10 0 10 20 30 40 50 60 70 80 90 100 110 120 130 140 150 160 170 180 190 200 210 220 230 240 250 260 270 280 290

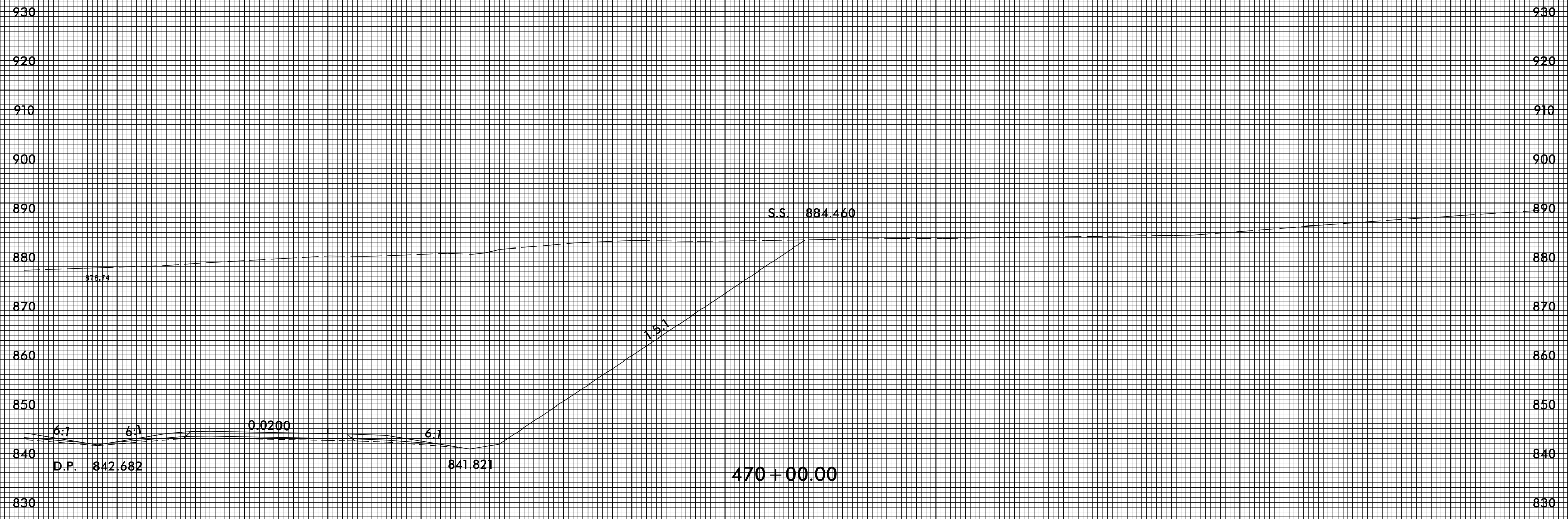


10 0 10 20 30 40 50 60 70 80 90 100 110 120 130 140 150 160 170 180 190 200 210 220 230 240 250 260 270 280 290



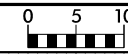
10 0 10 20 30 40 50 60 70 80 90 100 110 120 130 140 150 160 170 180 190 200 210 220 230 240 250 260 270 280 290

10 0 10 20 30 40 50 60 70 80 90 100 110 120 130 140 150 160 170 180 190 200 210 220 230 240 250 260 270 280 290



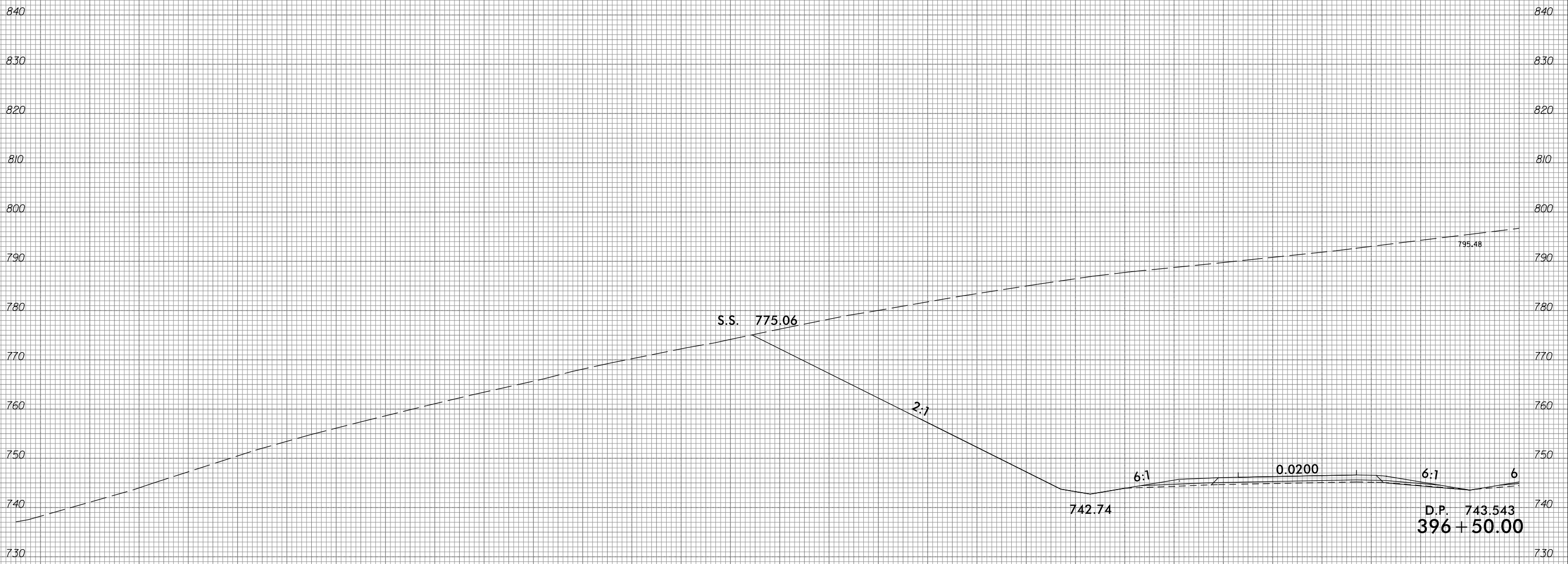
10 0 10 20 30 40 50 60 70 80 90 100 110 120 130 140 150 160 170 180 190 200 210 220 230 240 250 260 270 280 290

8/23/99



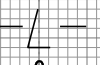
PROJ. REFERENCE NO.	SHEET NO.
R-2707C	X-26

290 280 270 260 250 240 230 220 210 200 190 180 170 160 150 140 130 120 110 100 90 80 70 60 50 40 30 20 10 0 10

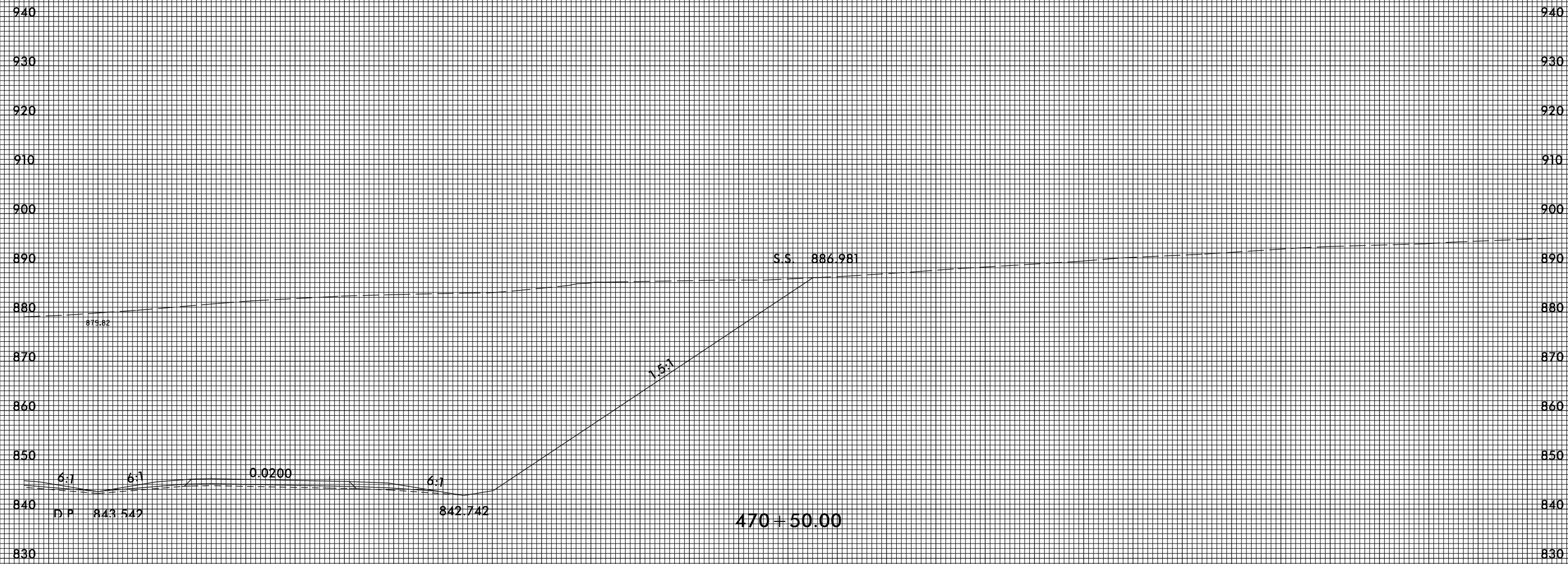


290 280 270 260 250 240 230 220 210 200 190 180 170 160 150 140 130 120 110 100 90 80 70 60 50 40 30 20 10 0 10

4/11/2017
P:\4941-01\CA00\R2707C\Roadway\Xsc\R-2707c_rdy.xpl.Li.dgn
gmodLn

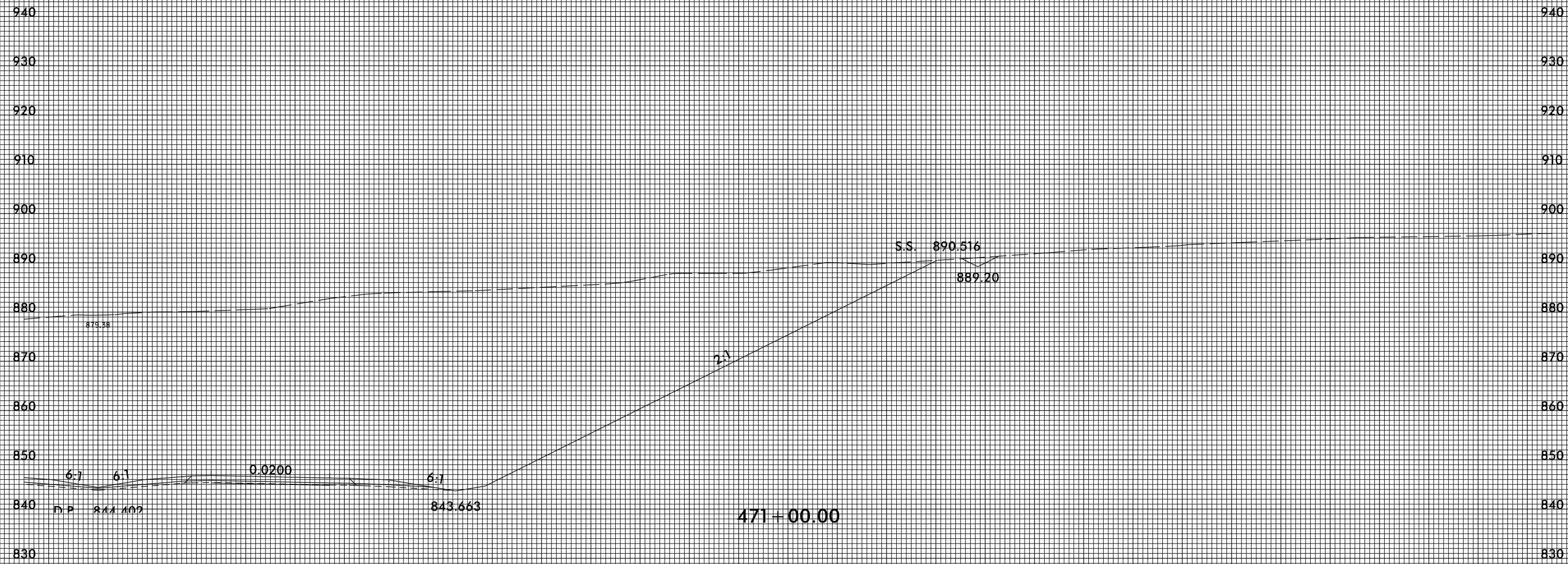


10 0 10 20 30 40 50 60 70 80 90 100 110 120 130 140 150 160 170 180 190 200 210 220 230 240 250 260 270 280 290



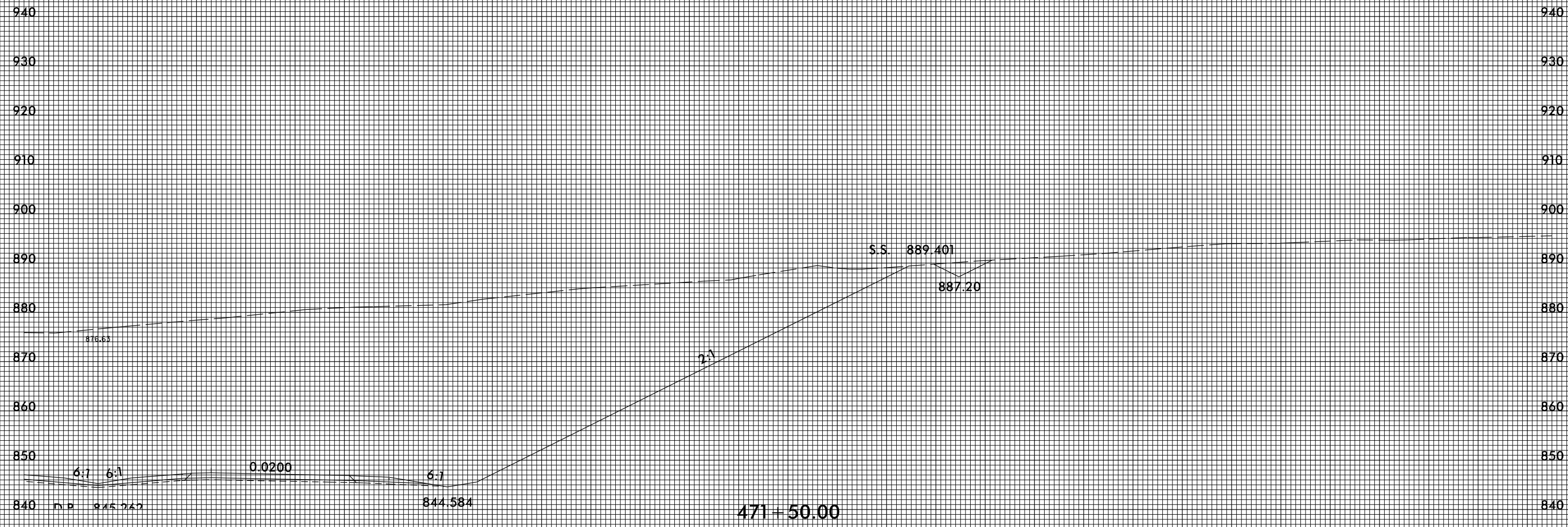
10 0 10 20 30 40 50 60 70 80 90 100 110 120 130 140 150 160 170 180 190 200 210 220 230 240 250 260 270 280 290

10 0 10 20 30 40 50 60 70 80 90 100 110 120 130 140 150 160 170 180 190 200 210 220 230 240 250 260 270 280 290



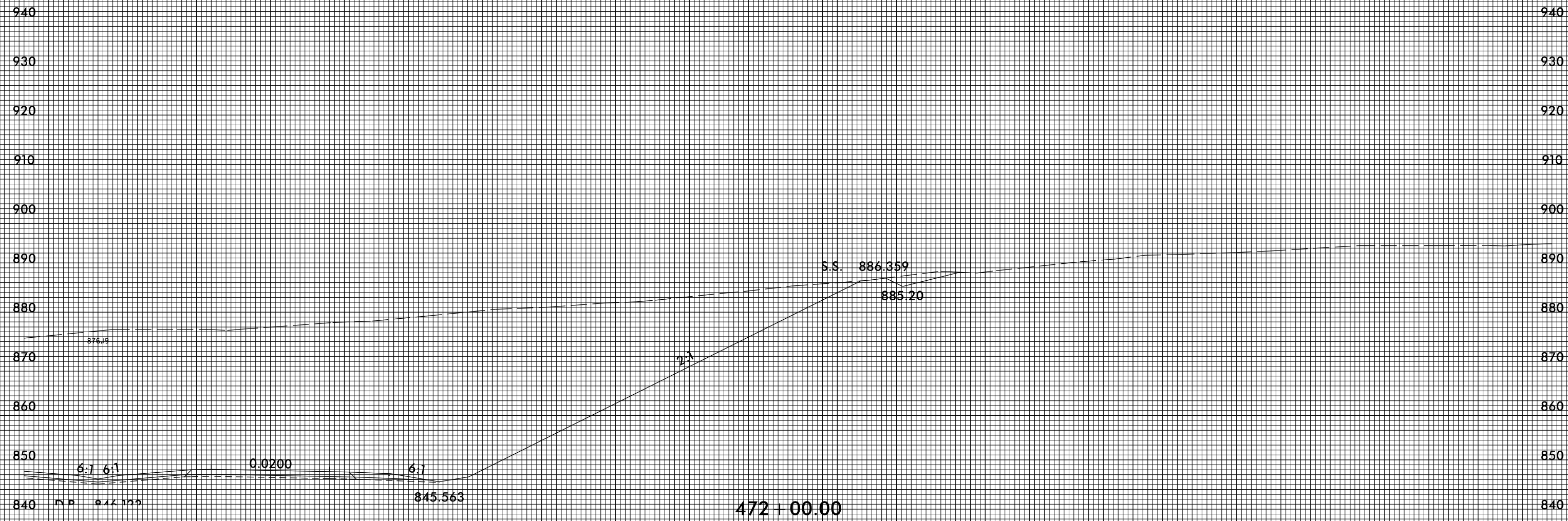
10 0 10 20 30 40 50 60 70 80 90 100 110 120 130 140 150 160 170 180 190 200 210 220 230 240 250 260 270 280 290

10 0 10 20 30 40 50 60 70 80 90 100 110 120 130 140 150 160 170 180 190 200 210 220 230 240 250 260 270 280 290

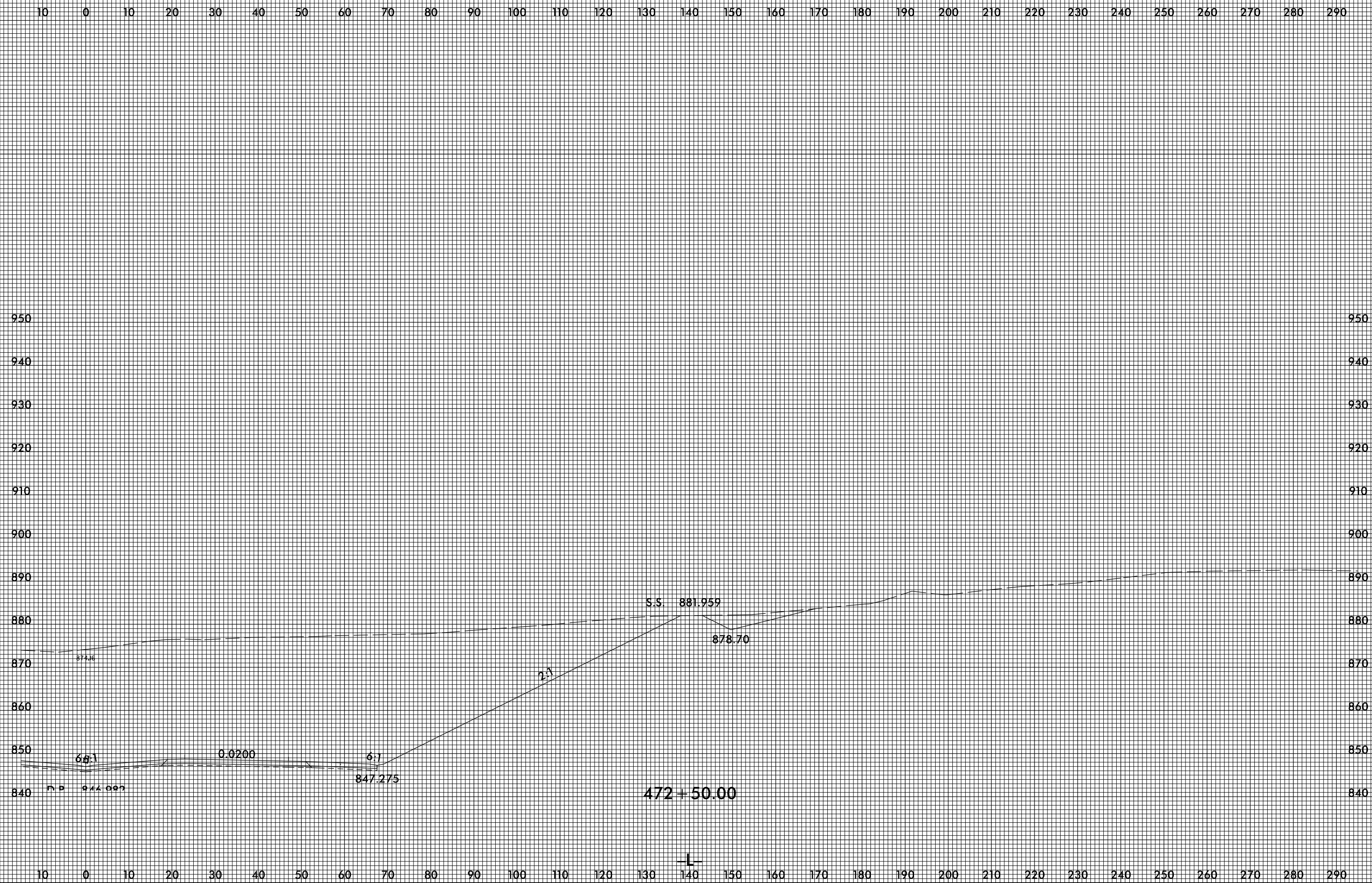


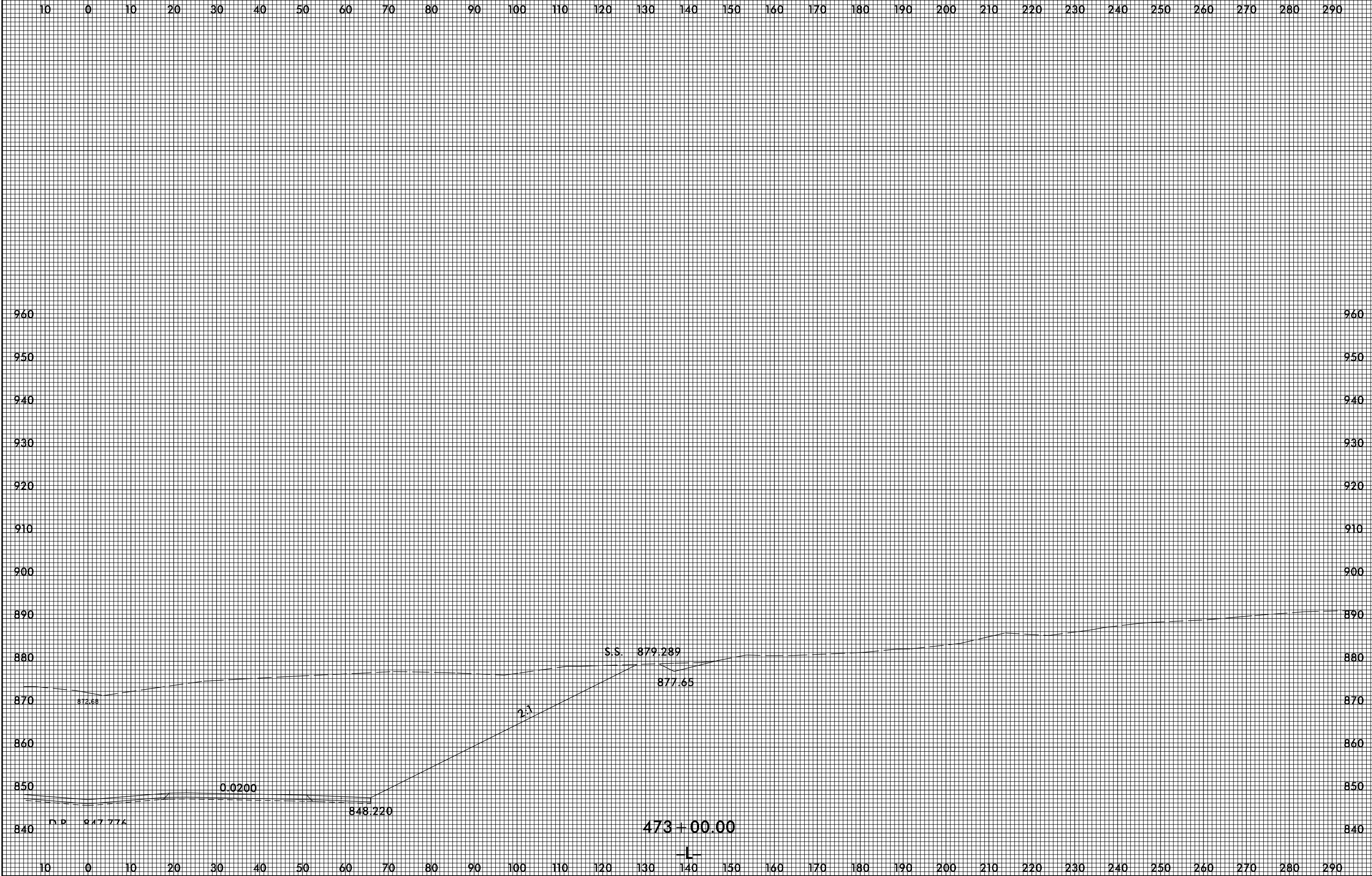
10 0 10 20 30 40 50 60 70 80 90 100 110 120 130 140 150 160 170 180 190 200 210 220 230 240 250 260 270 280 290

10 0 10 20 30 40 50 60 70 80 90 100 110 120 130 140 150 160 170 180 190 200 210 220 230 240 250 260 270 280 290

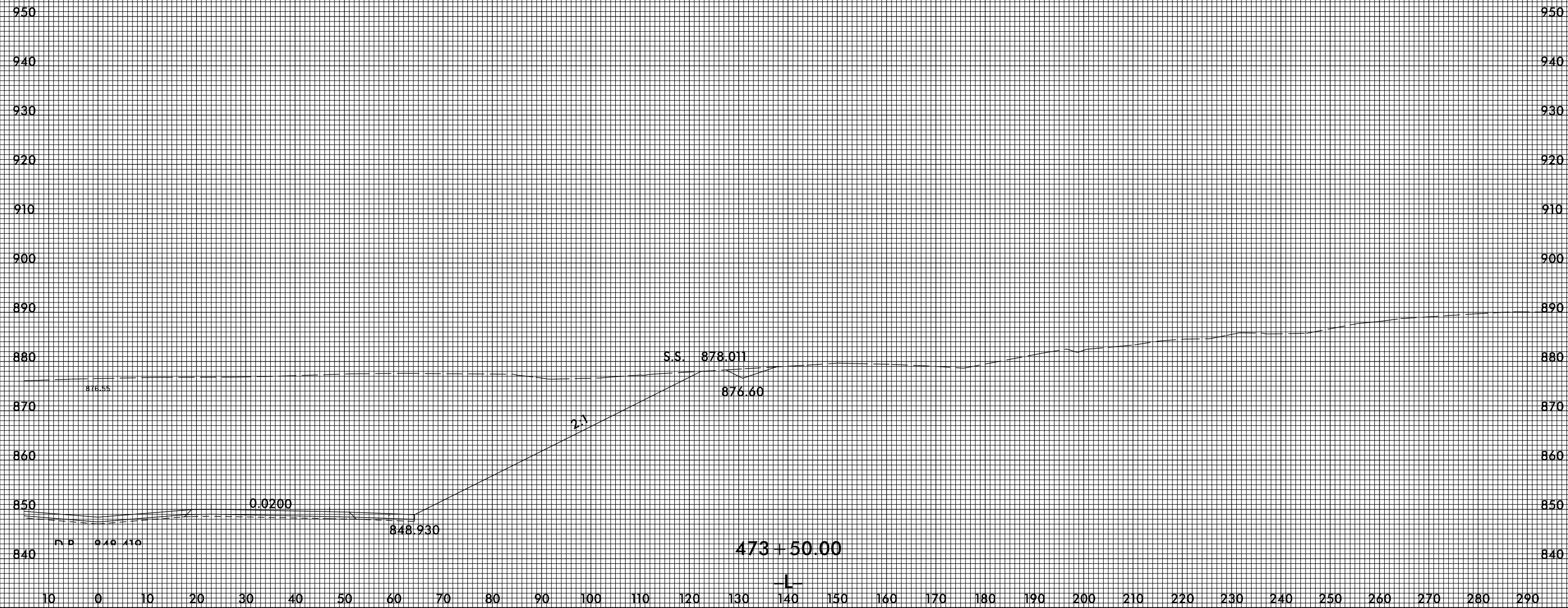


10 0 10 20 30 40 50 60 70 80 90 100 110 120 130 140 150 160 170 180 190 200 210 220 230 240 250 260 270 280 290



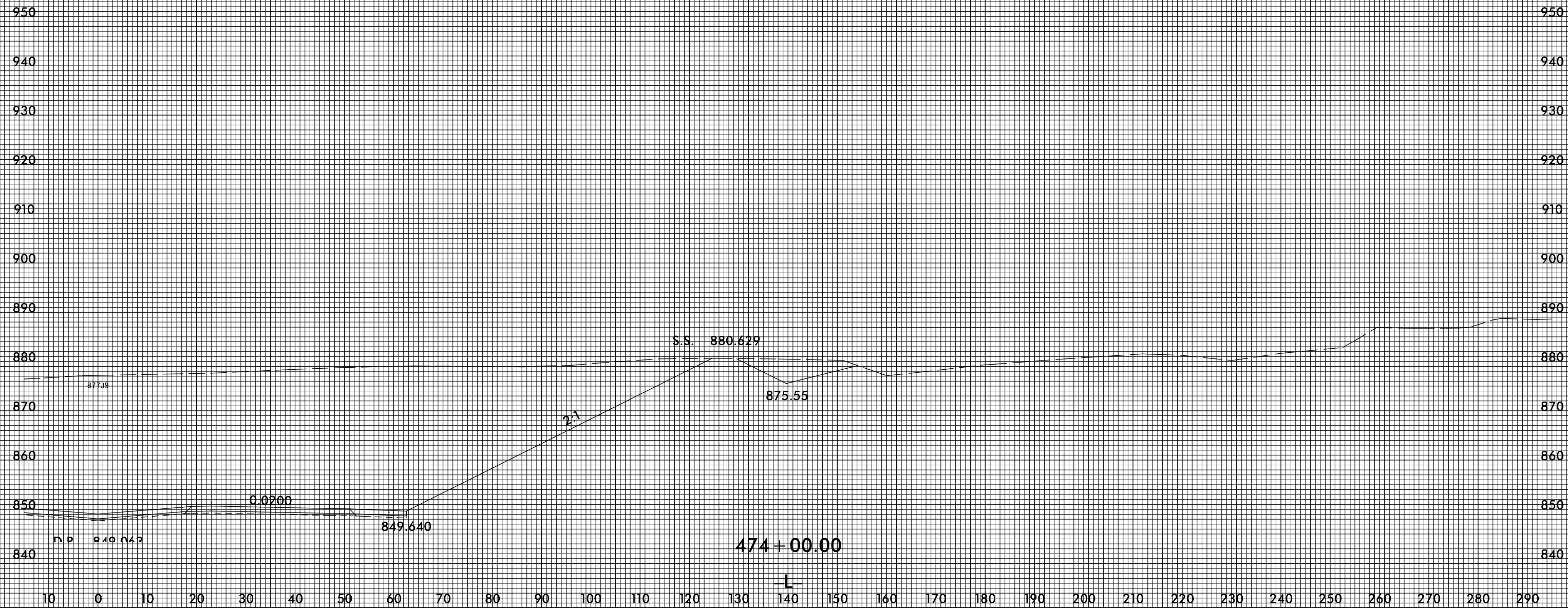


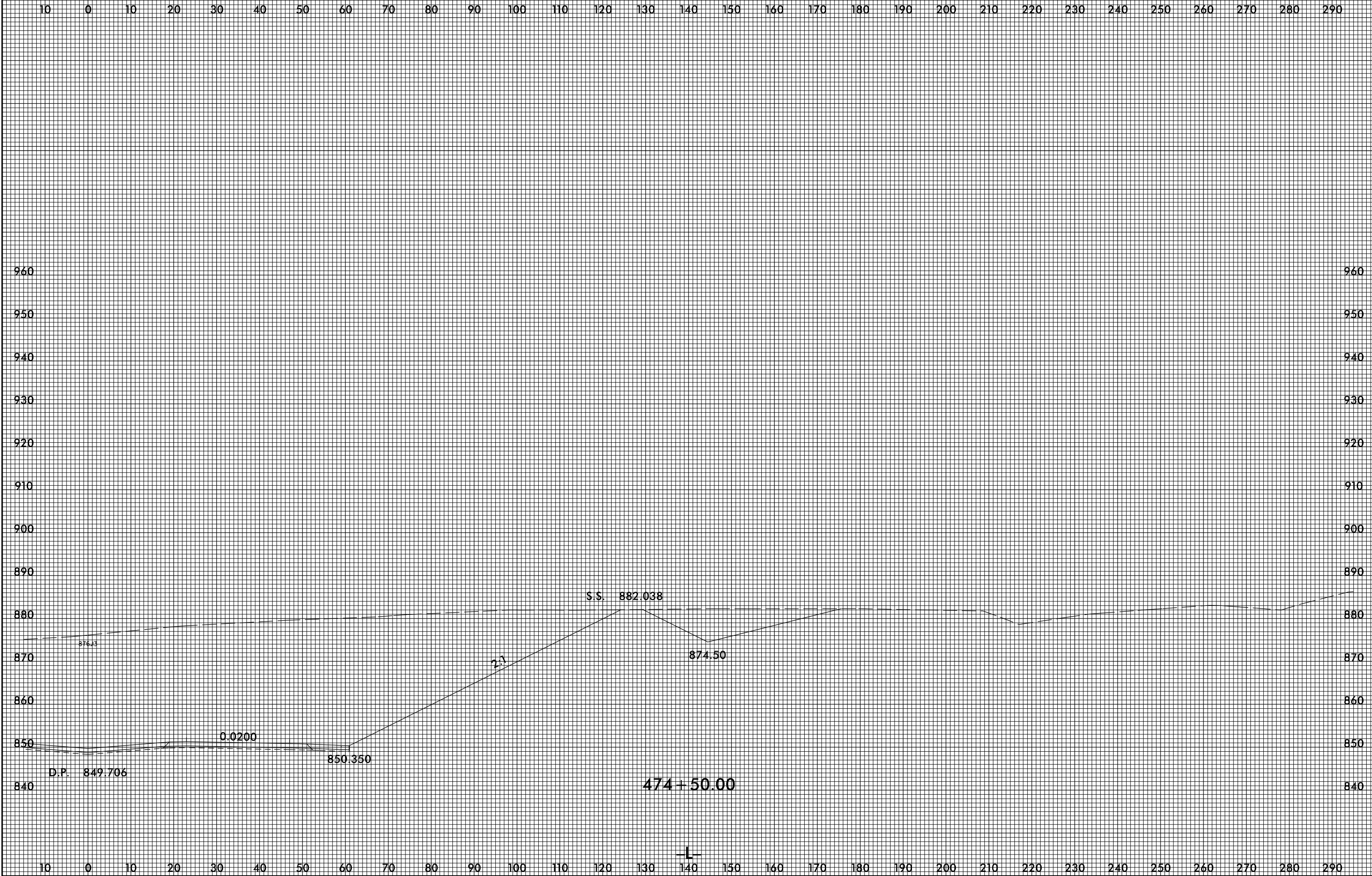
10 0 10 20 30 40 50 60 70 80 90 100 110 120 130 140 150 160 170 180 190 200 210 220 230 240 250 260 270 280 290



10 0 10 20 30 40 50 60 70 80 90 100 110 120 130 140 150 160 170 180 190 200 210 220 230 240 250 260 270 280 290

10 0 10 20 30 40 50 60 70 80 90 100 110 120 130 140 150 160 170 180 190 200 210 220 230 240 250 260 270 280 290





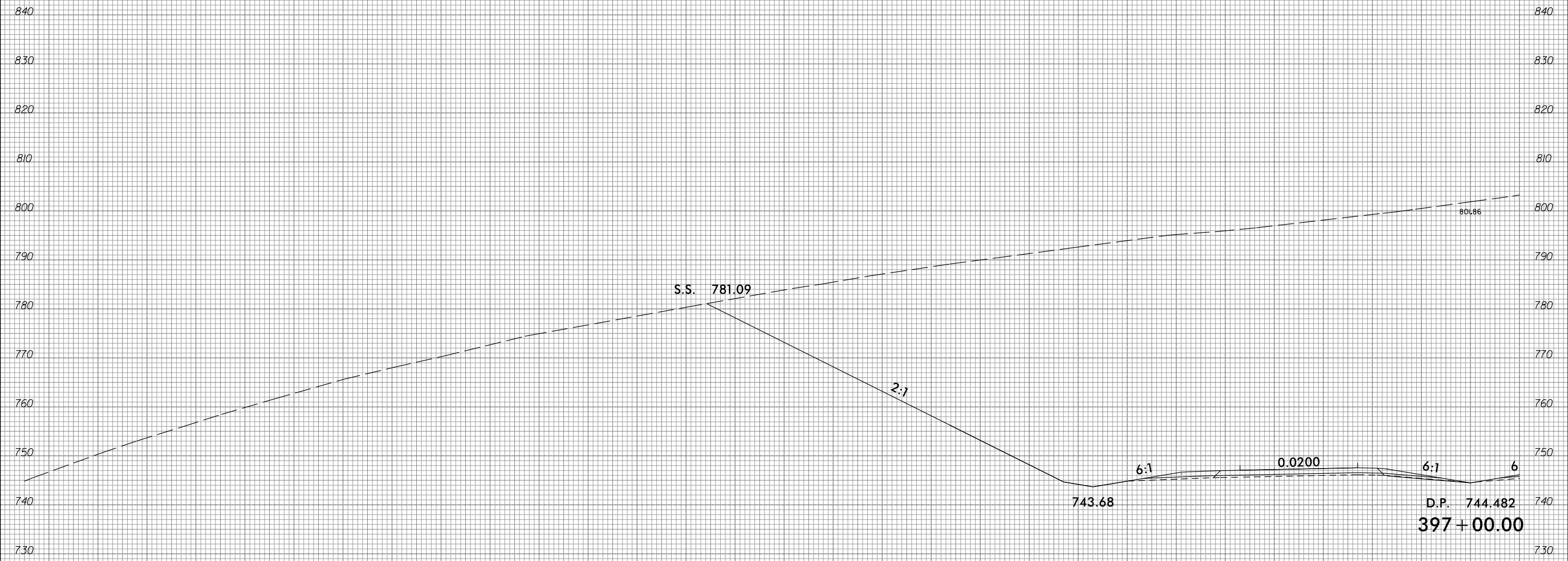


8/23/99



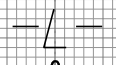
PROJ. REFERENCE NO.	SHEET NO.
R-2707C	X-27

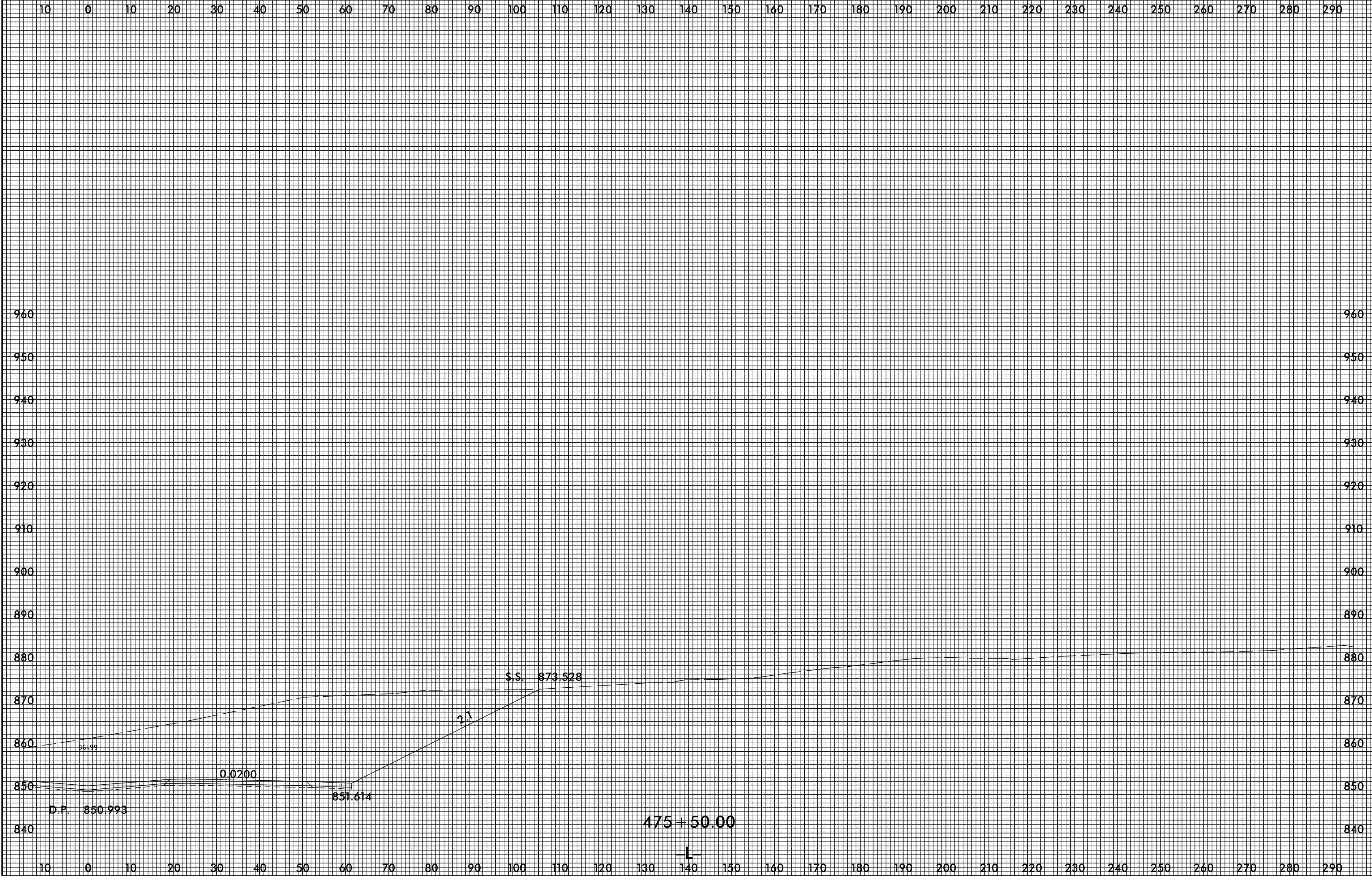
290 280 270 260 250 240 230 220 210 200 190 180 170 160 150 140 130 120 110 100 90 80 70 60 50 40 30 20 10 0 10



290 280 270 260 250 240 230 220 210 200 190 180 170 160 150 140 130 120 110 100 90 80 70 60 50 40 30 20 10 0 10

4/11/2017
 P:\4941-01\CA00\R2707C\Roadway\Xsc\R-2707c_rdy.xpl.Li.dgn
 gmodlin







10 0 10 20 30 40 50 60 70 80 90 100 110 120 130 140 150 160 170 180 190 200 210 220 230 240 250 260 270 280 290

950 950
 940 940
 930 930
 920 920
 910 910
 900 900
 890 890
 880 880
 870 870
 860 860
 850 850
 840 840
 830 830

10 0 10 20 30 40 50 60 70 80 90 100 110 120 130 140 150 160 170 180 190 200 210 220 230 240 250 260 270 280 290

476 + 00.00



D.P. 851.636

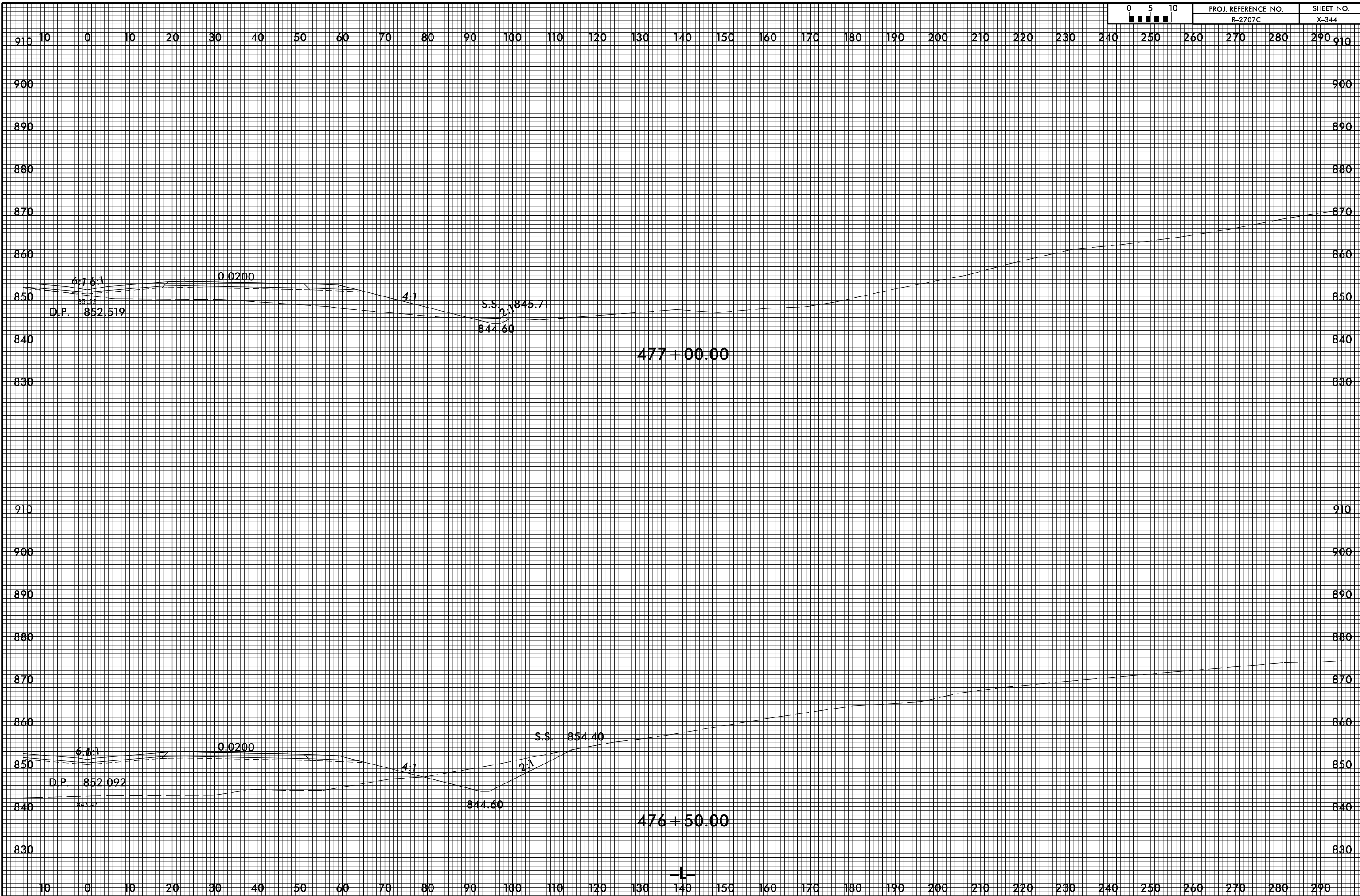
0.0200

2.1

S.S. 865.770

852.190

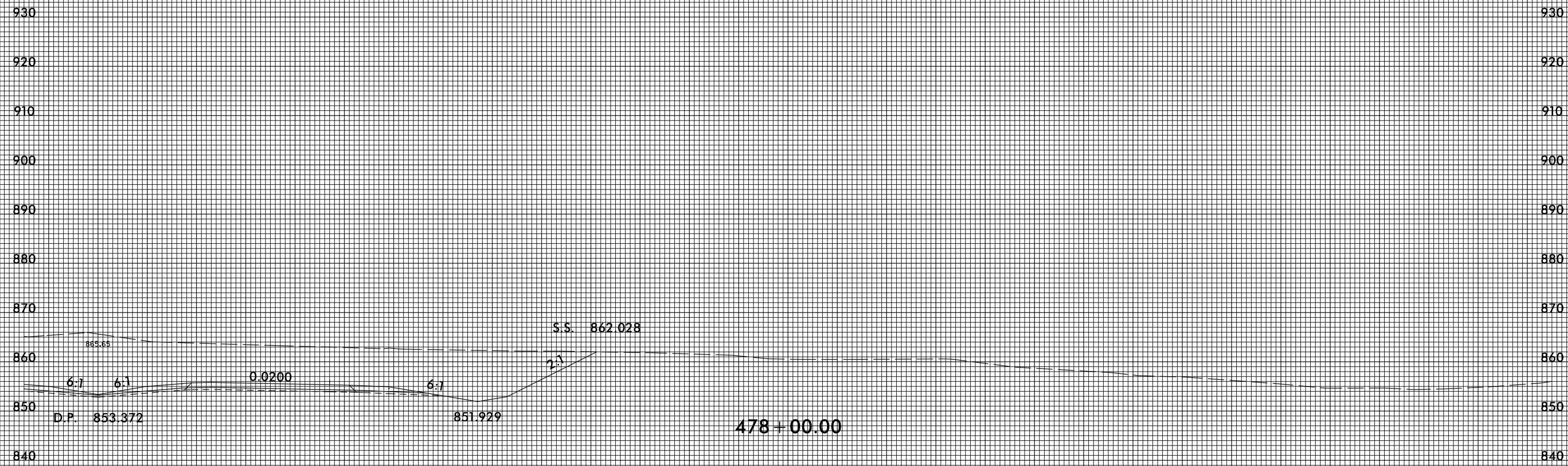
849.62



10 0 10 20 30 40 50 60 70 80 90 100 110 120 130 140 150 160 170 180 190 200 210 220 230 240 250 260 270 280 290

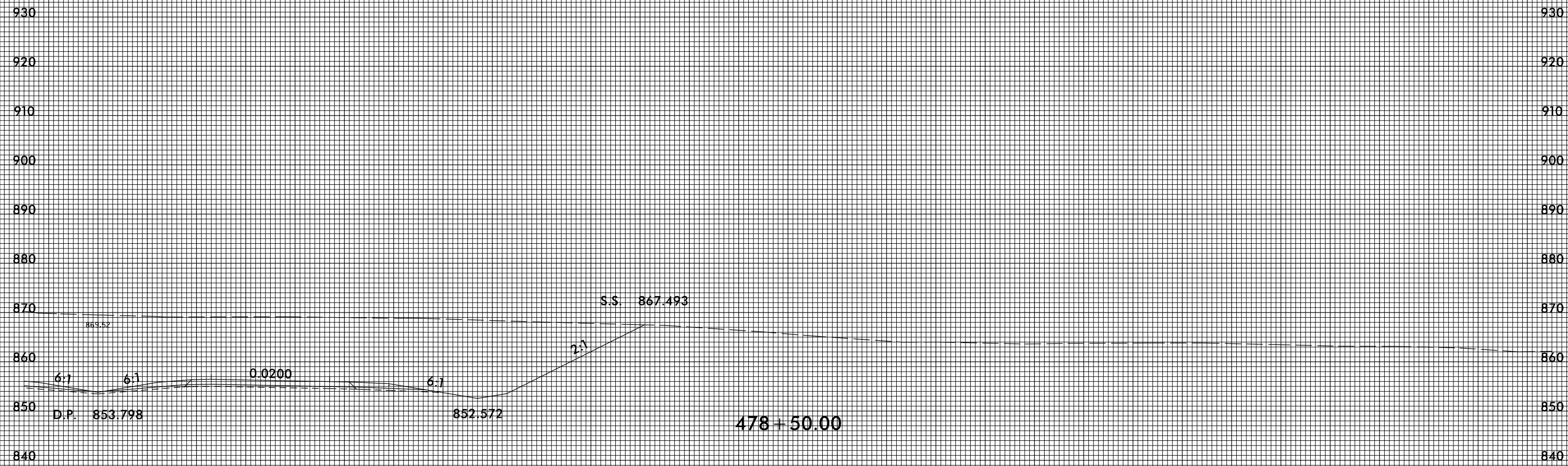


10 0 10 20 30 40 50 60 70 80 90 100 110 120 130 140 150 160 170 180 190 200 210 220 230 240 250 260 270 280 290



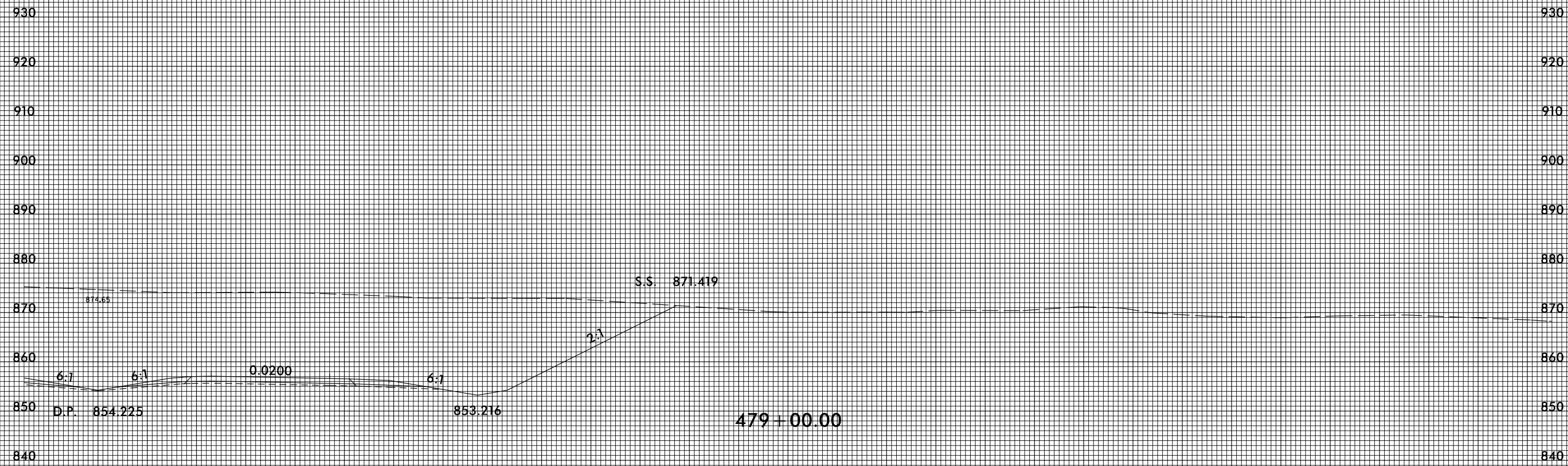
10 0 10 20 30 40 50 60 70 80 90 100 110 120 130 140 150 160 170 180 190 200 210 220 230 240 250 260 270 280 290

10 0 10 20 30 40 50 60 70 80 90 100 110 120 130 140 150 160 170 180 190 200 210 220 230 240 250 260 270 280 290

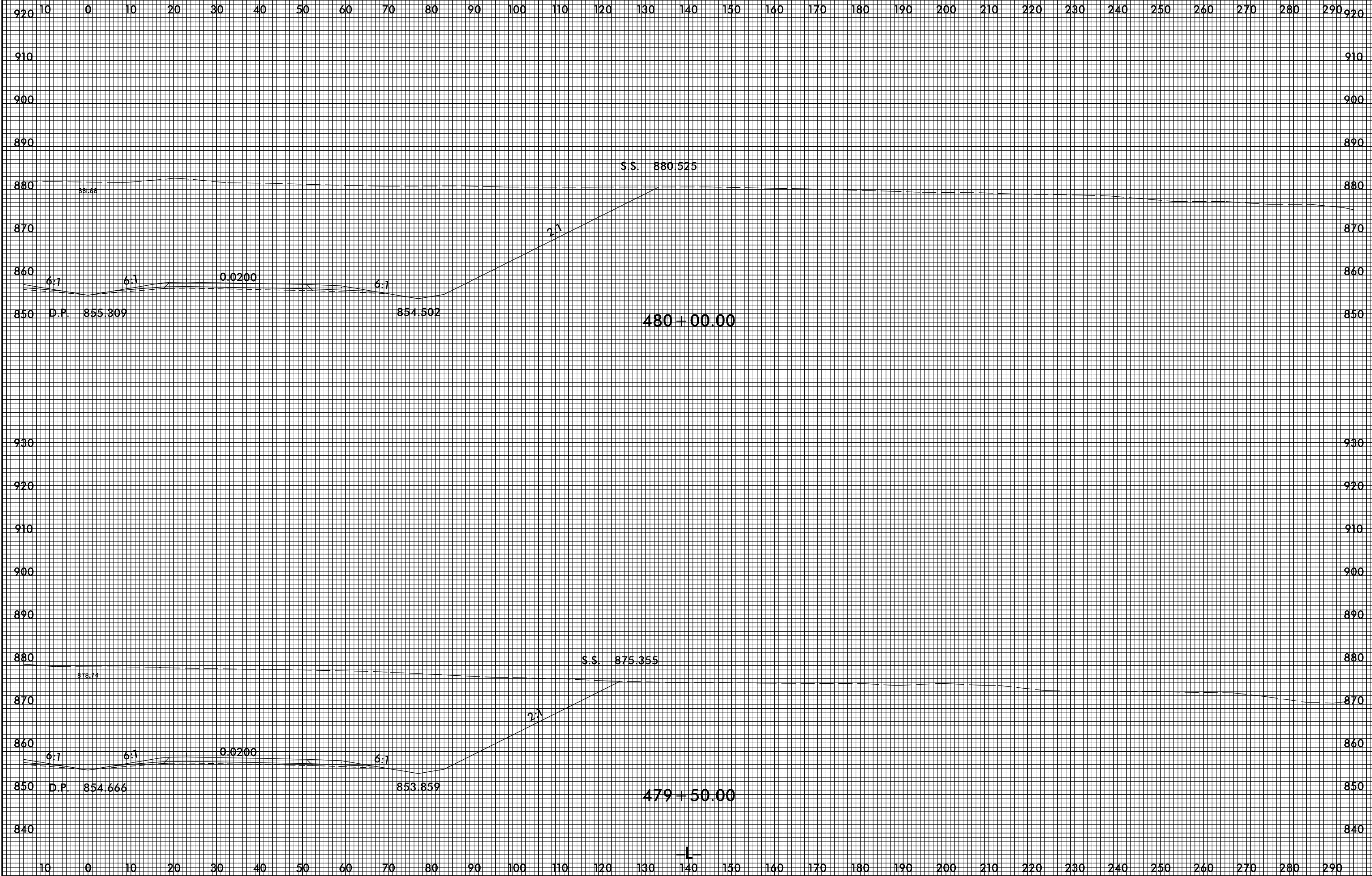


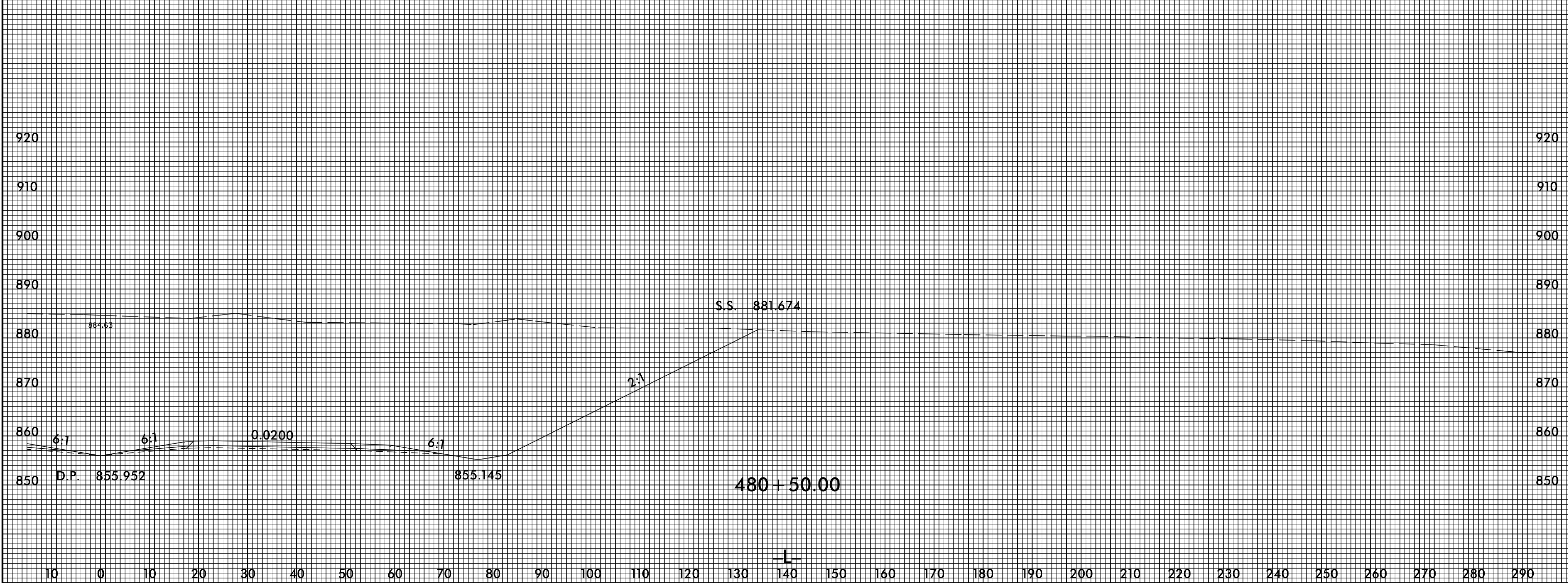
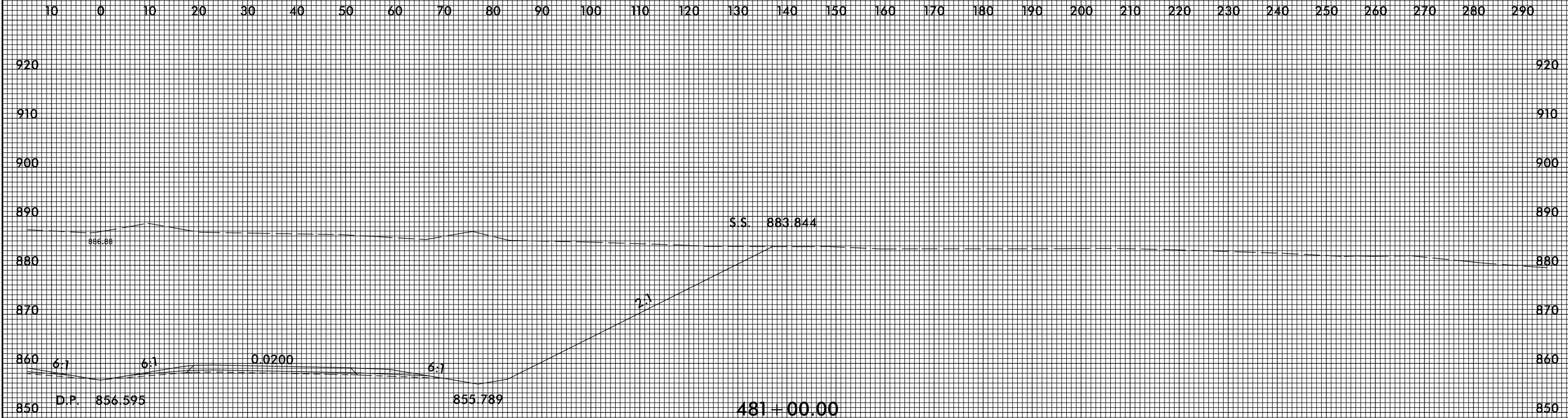
10 0 10 20 30 40 50 60 70 80 90 100 110 120 130 140 150 160 170 180 190 200 210 220 230 240 250 260 270 280 290

10 0 10 20 30 40 50 60 70 80 90 100 110 120 130 140 150 160 170 180 190 200 210 220 230 240 250 260 270 280 290

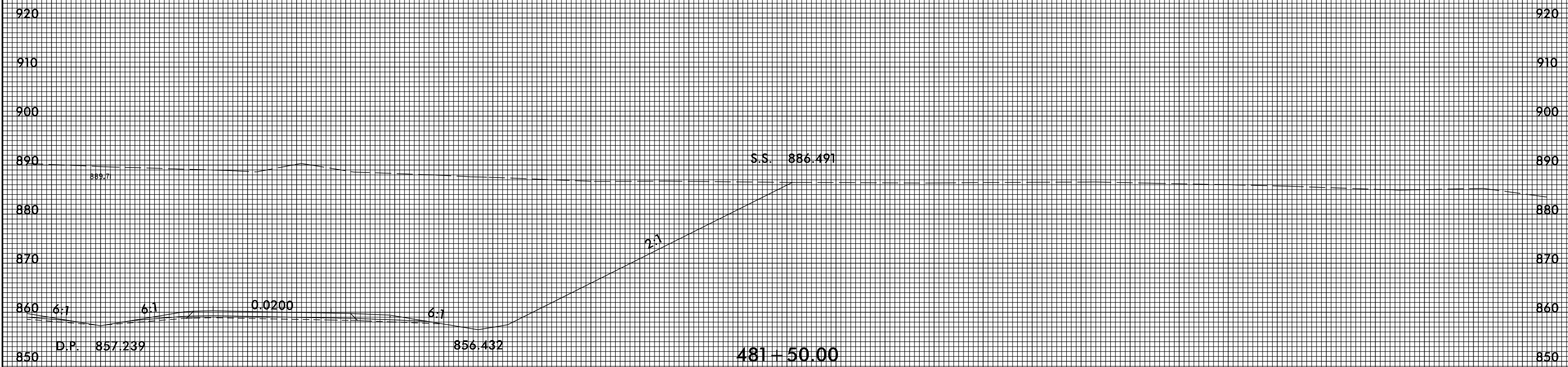
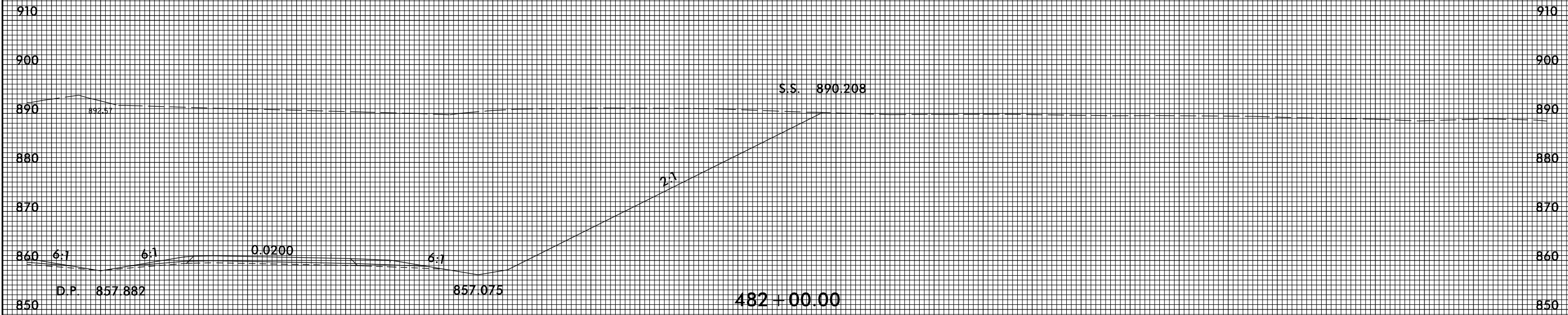


10 0 10 20 30 40 50 60 70 80 90 100 110 120 130 140 150 160 170 180 190 200 210 220 230 240 250 260 270 280 290





10 0 10 20 30 40 50 60 70 80 90 100 110 120 130 140 150 160 170 180 190 200 210 220 230 240 250 260 270 280 290



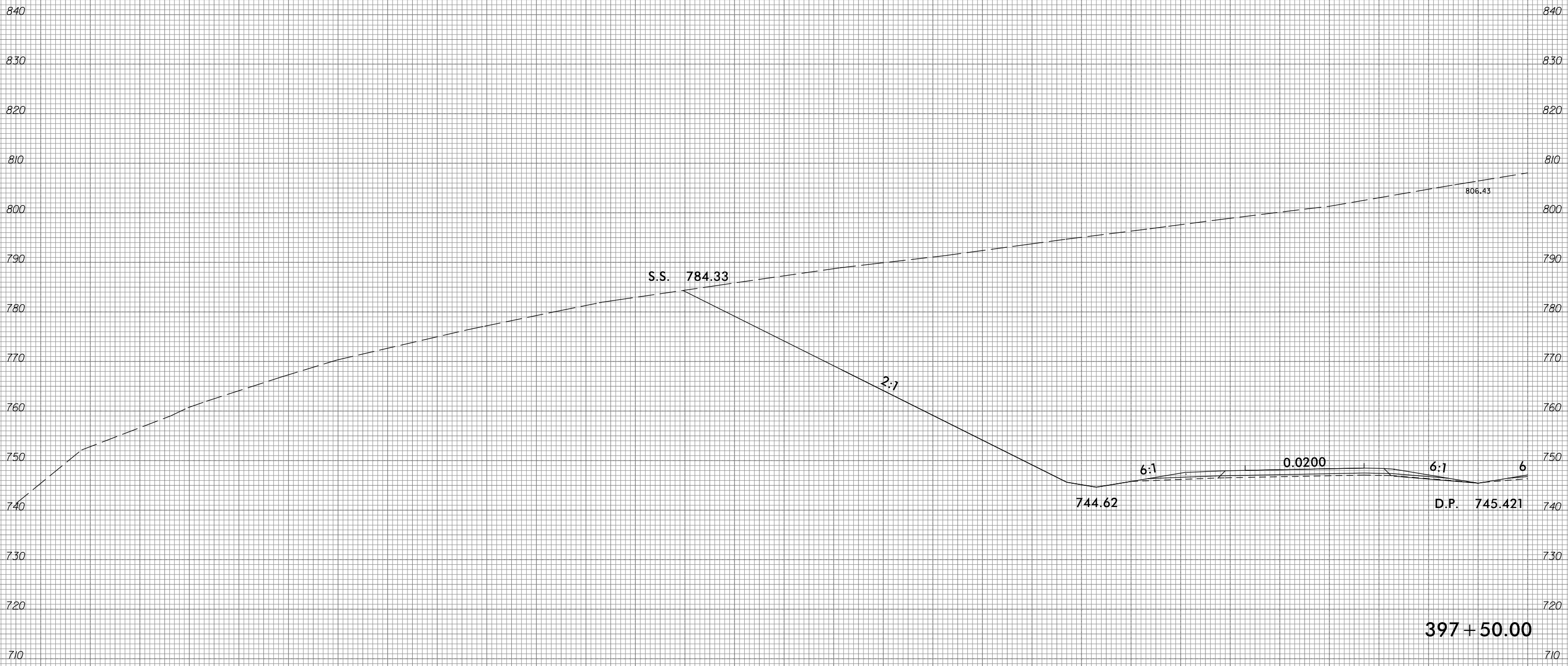
10 0 10 20 30 40 50 60 70 80 90 100 110 120 130 140 150 160 170 180 190 200 210 220 230 240 250 260 270 280 290

8/23/99



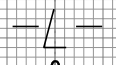
PROJ. REFERENCE NO.	SHEET NO.
R-2707C	X-28

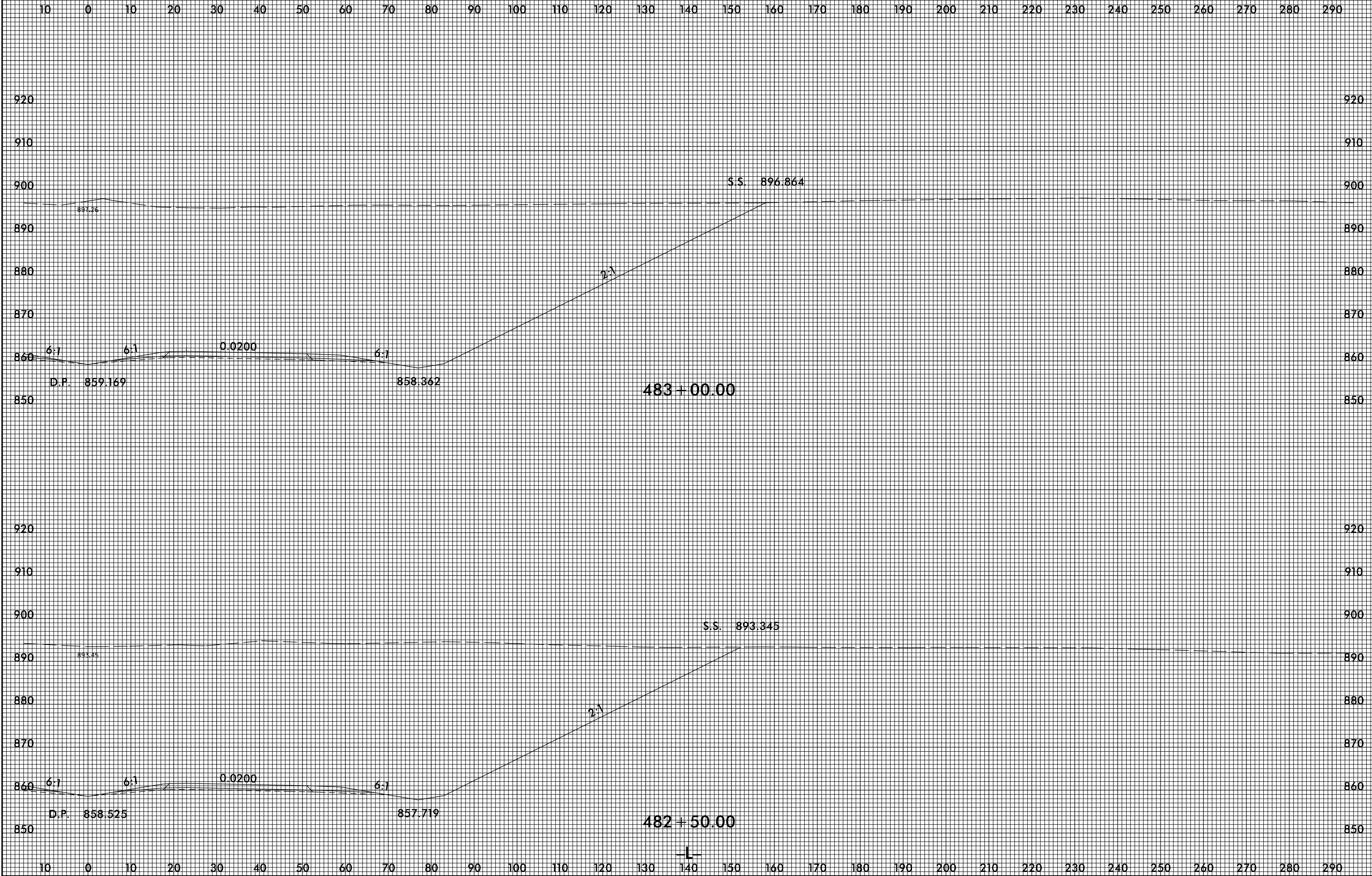
290 280 270 260 250 240 230 220 210 200 190 180 170 160 150 140 130 120 110 100 90 80 70 60 50 40 30 20 10 0 10

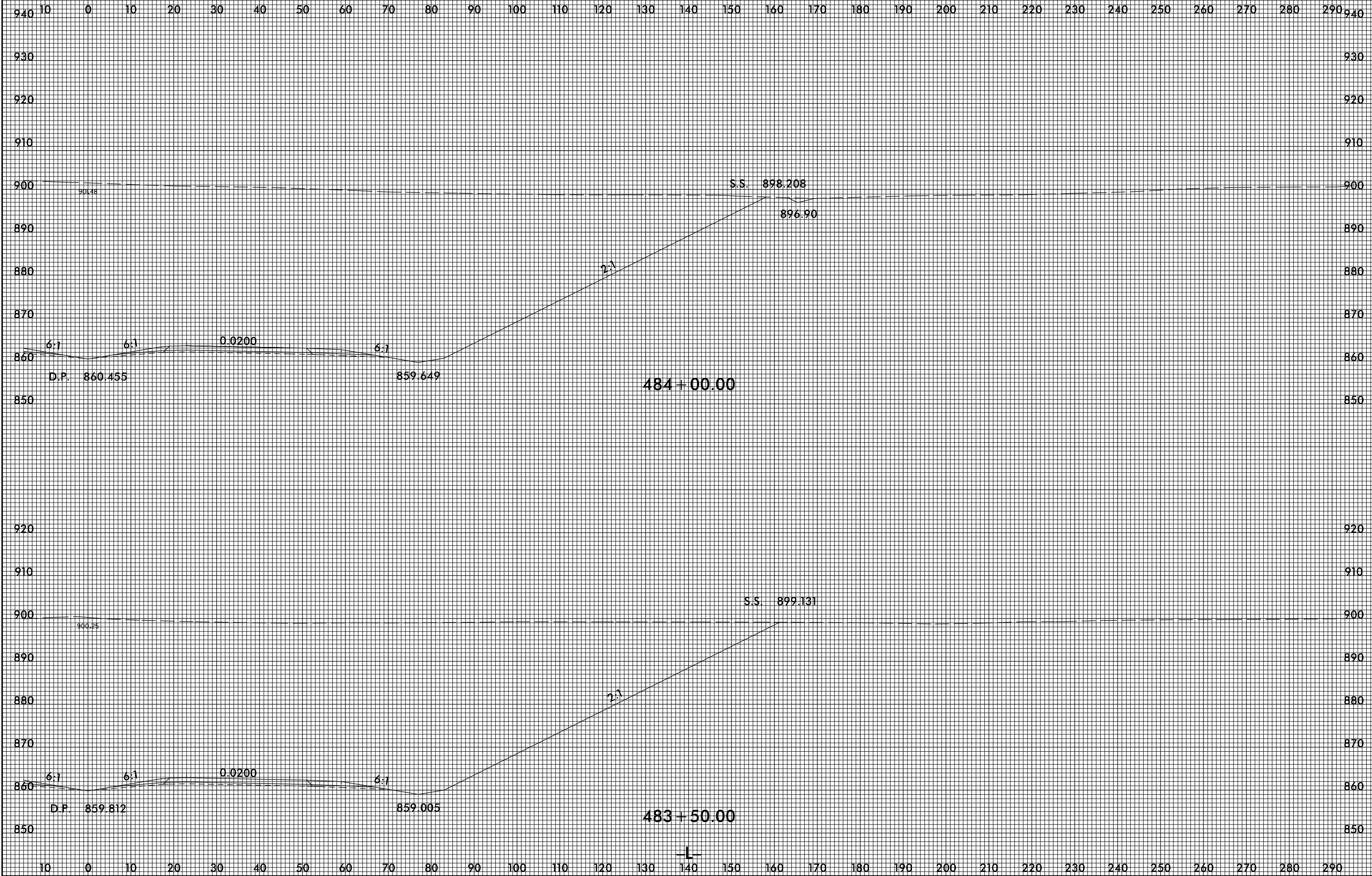


4/11/2017 P:\4941-01\CA00\R2707C\Roadway\Xsc\R-2707c_rdy.xpl.Li.dgn

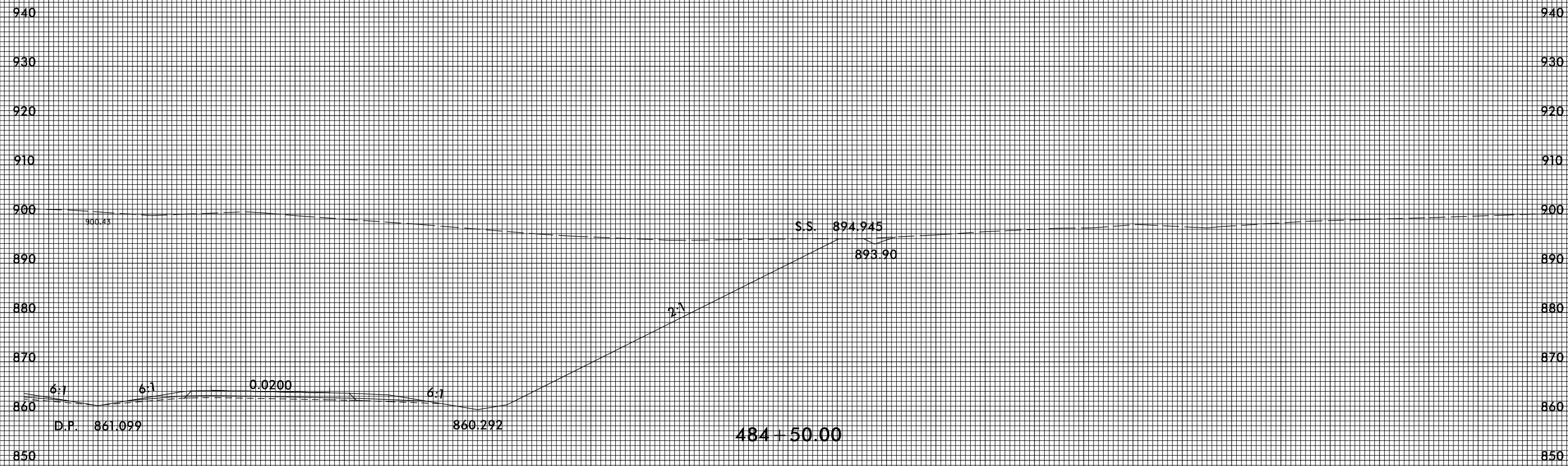
290 280 270 260 250 240 230 220 210 200 190 180 170 160 150 140 130 120 110 100 90 80 70 60 50 40 30 20 10 0 10





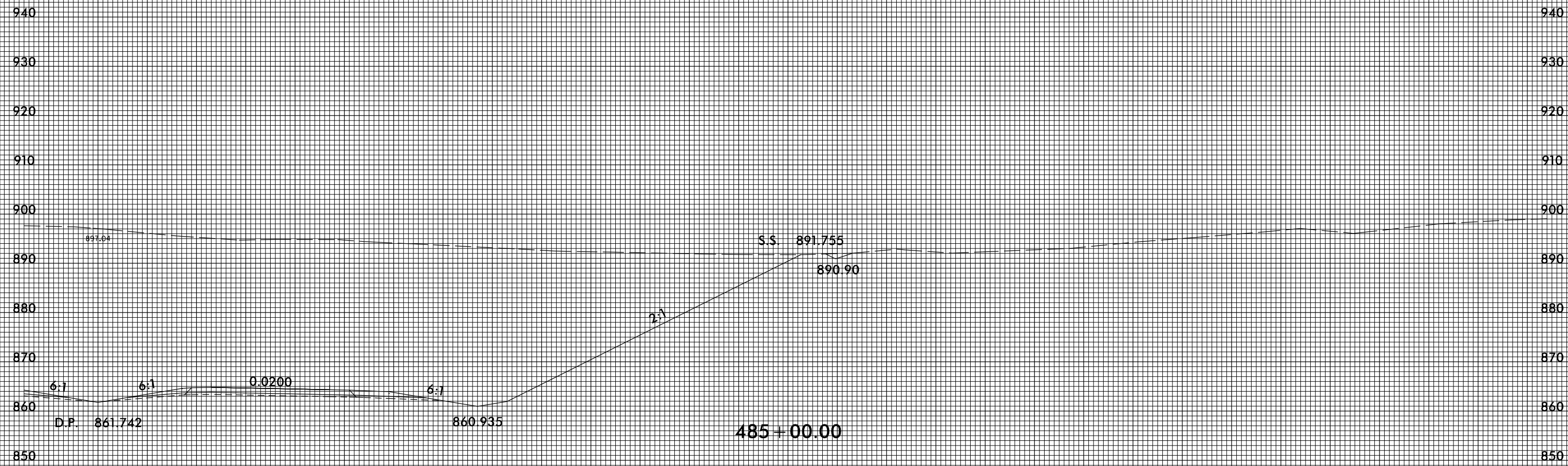


10 0 10 20 30 40 50 60 70 80 90 100 110 120 130 140 150 160 170 180 190 200 210 220 230 240 250 260 270 280 290



10 0 10 20 30 40 50 60 70 80 90 100 110 120 130 140 150 160 170 180 190 200 210 220 230 240 250 260 270 280 290

10 0 10 20 30 40 50 60 70 80 90 100 110 120 130 140 150 160 170 180 190 200 210 220 230 240 250 260 270 280 290

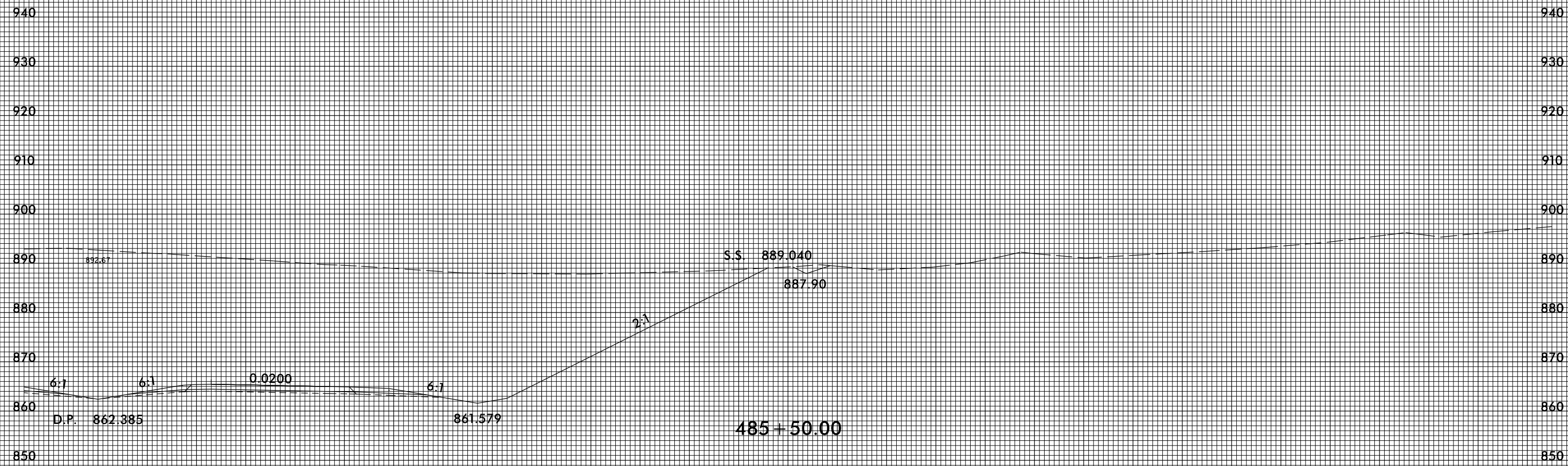


10 0 10 20 30 40 50 60 70 80 90 100 110 120 130 140 150 160 170 180 190 200 210 220 230 240 250 260 270 280 290

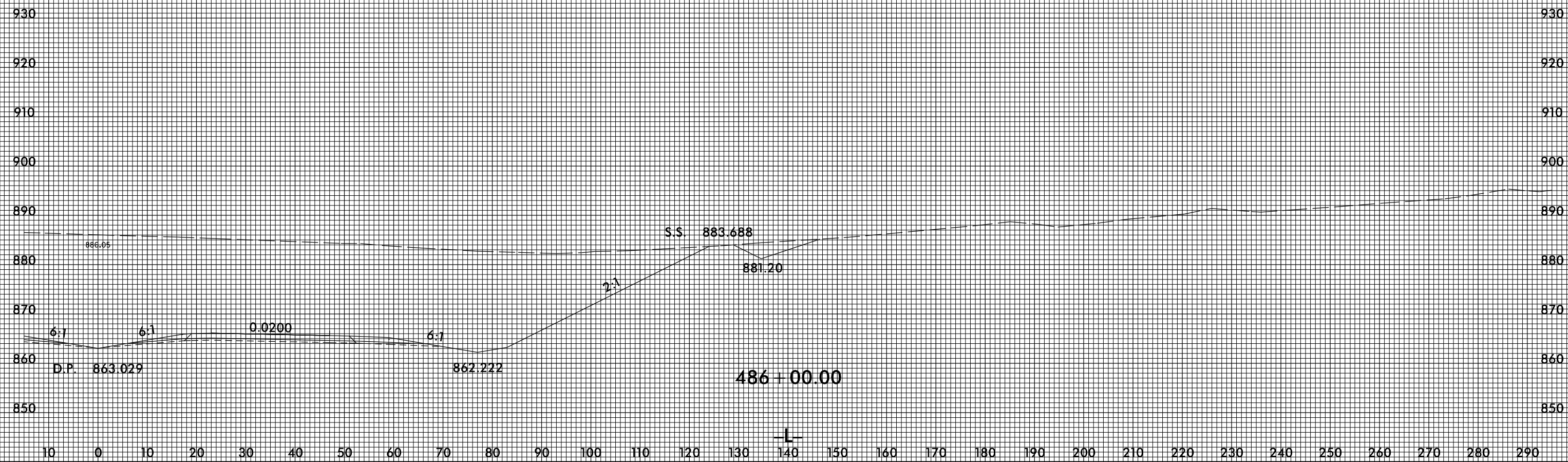
485+00.00

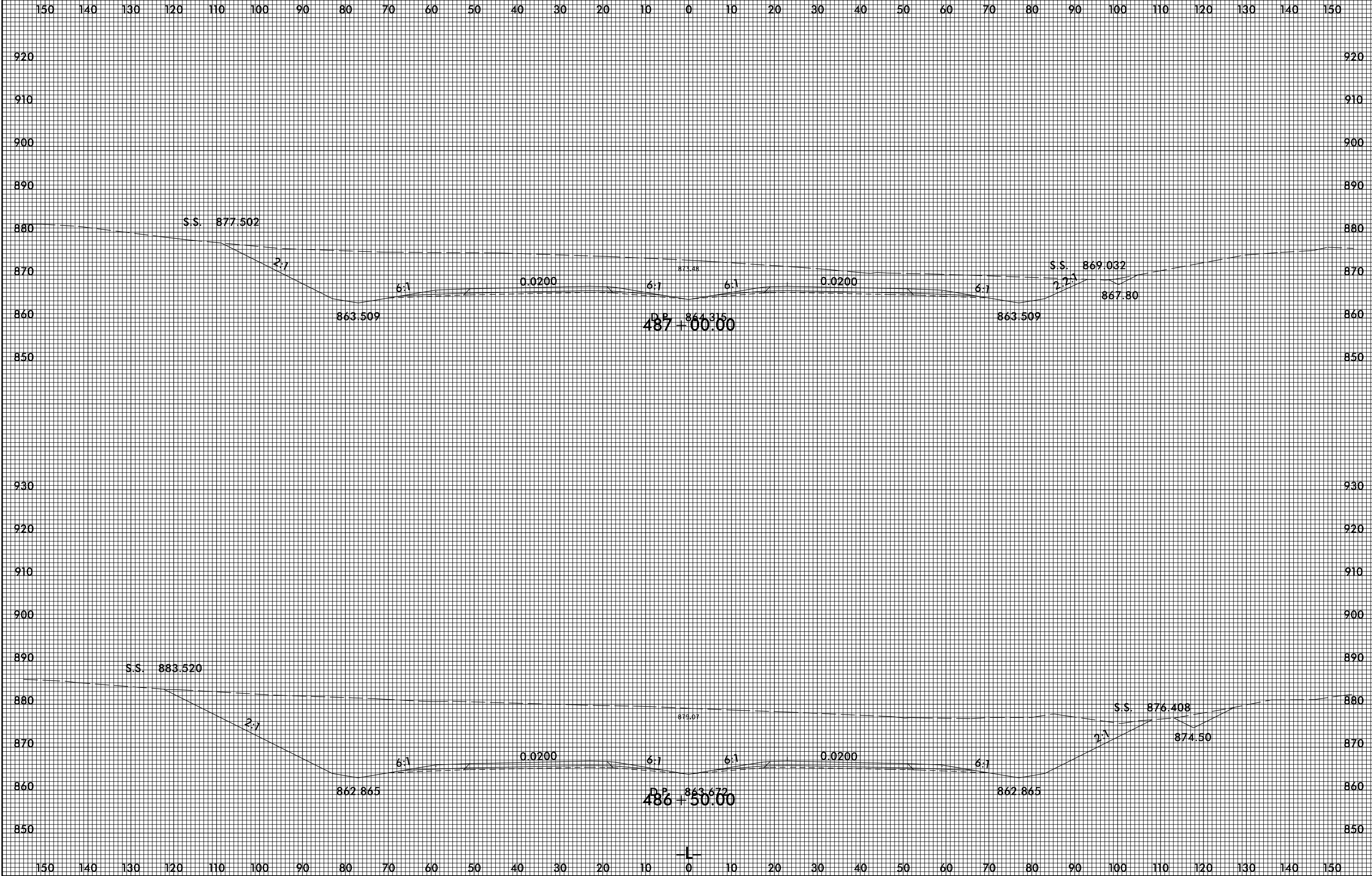


10 0 10 20 30 40 50 60 70 80 90 100 110 120 130 140 150 160 170 180 190 200 210 220 230 240 250 260 270 280 290

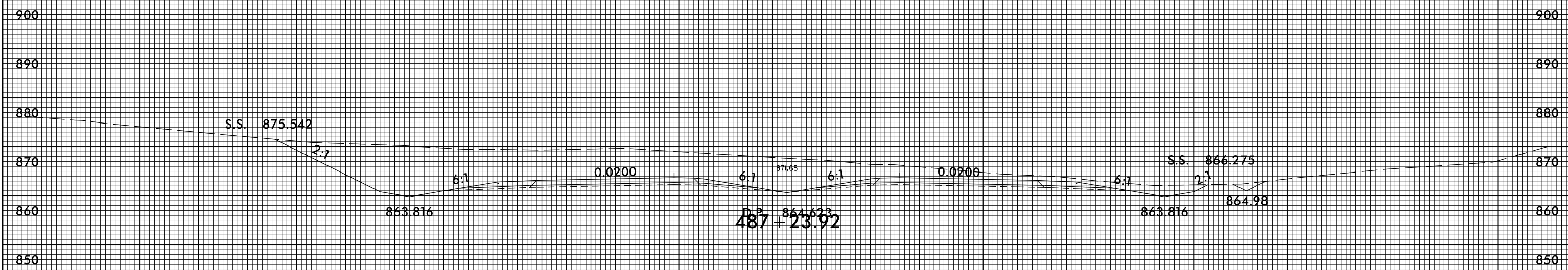



10 0 10 20 30 40 50 60 70 80 90 100 110 120 130 140 150 160 170 180 190 200 210 220 230 240 250 260 270 280 290



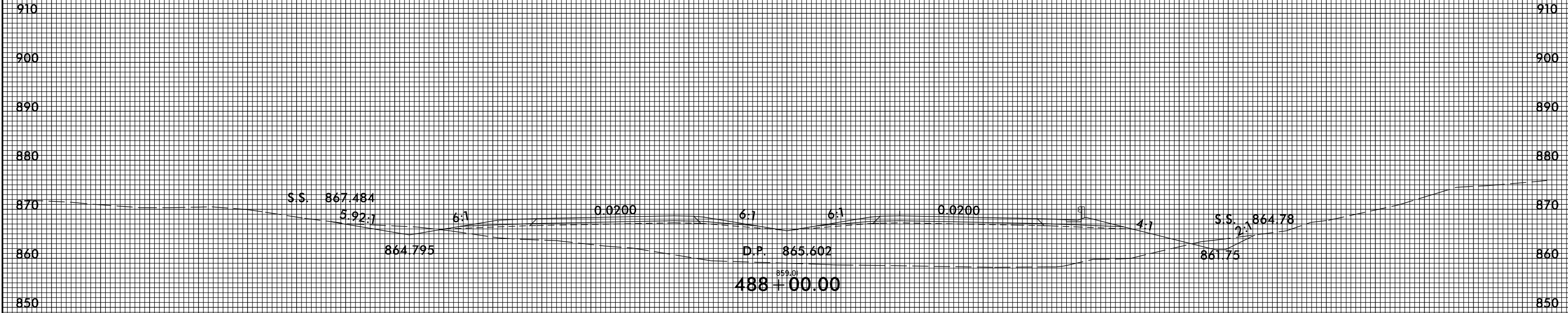
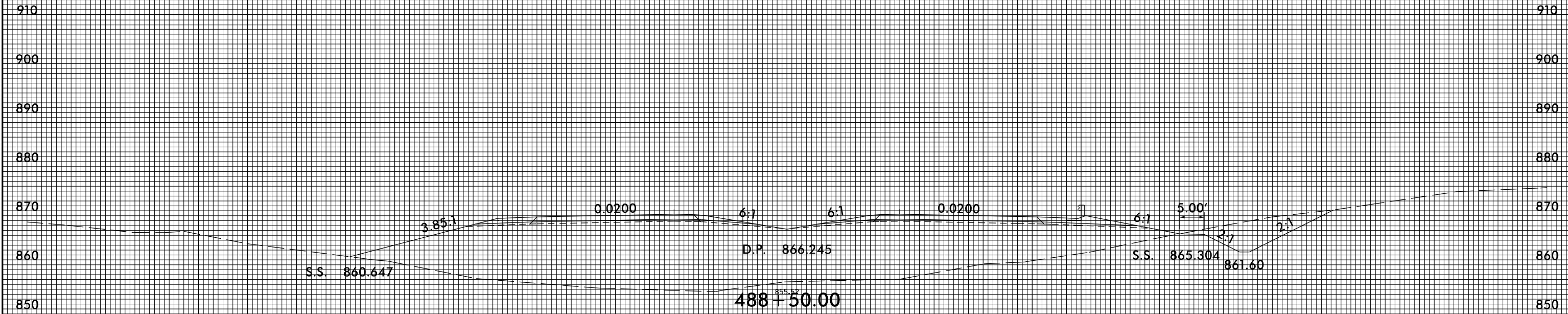


150 140 130 120 110 100 90 80 70 60 50 40 30 20 10 0 10 20 30 40 50 60 70 80 90 100 110 120 130 140 150

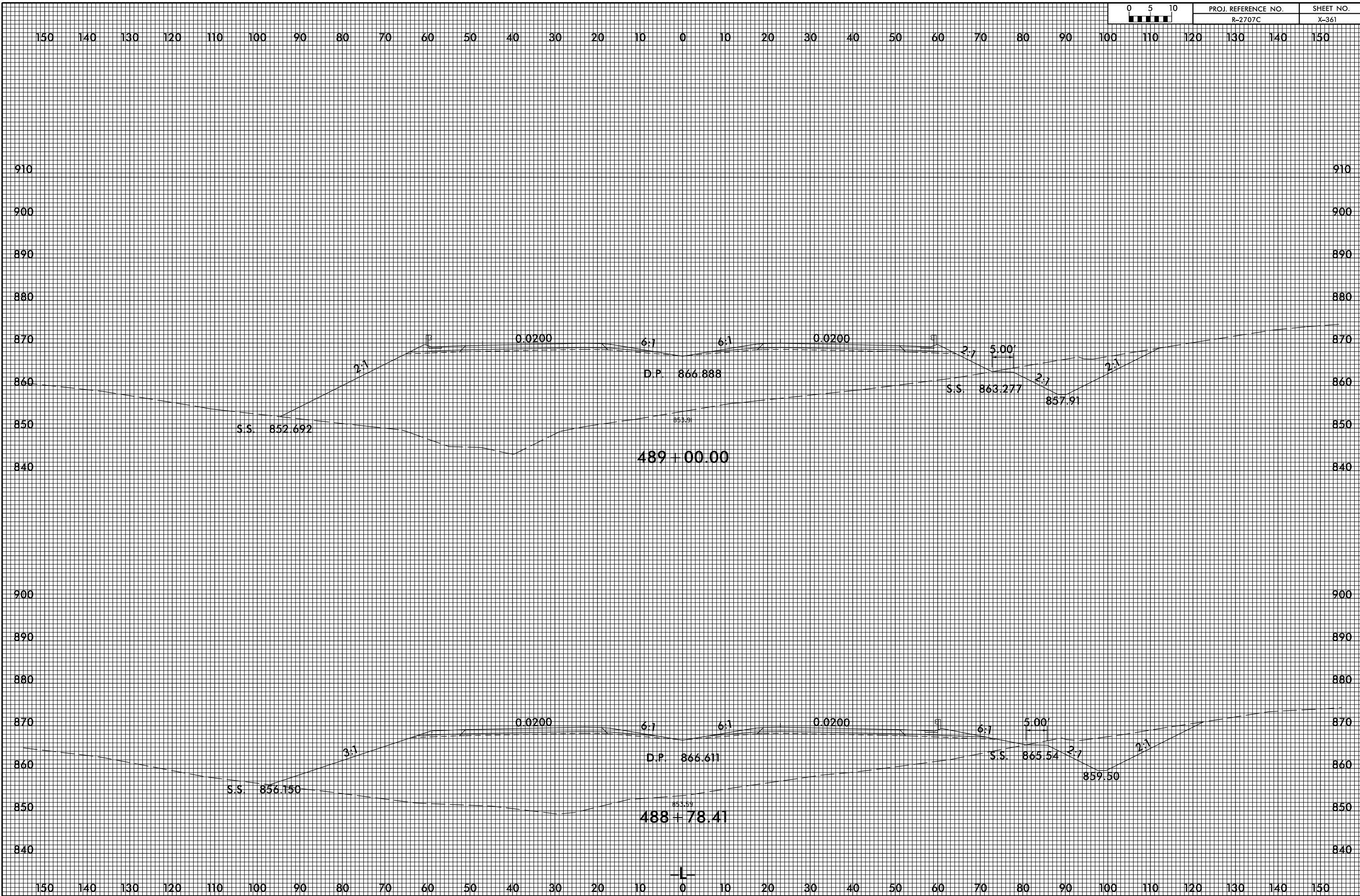


150 140 130 120 110 100 90 80 70 60 50 40 30 20 10 0 10 20 30 40 50 60 70 80 90 100 110 120 130 140 150

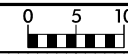
150 140 130 120 110 100 90 80 70 60 50 40 30 20 10 0 10 20 30 40 50 60 70 80 90 100 110 120 130 140 150



150 140 130 120 110 100 90 80 70 60 50 40 30 20 10 0 10 20 30 40 50 60 70 80 90 100 110 120 130 140 150

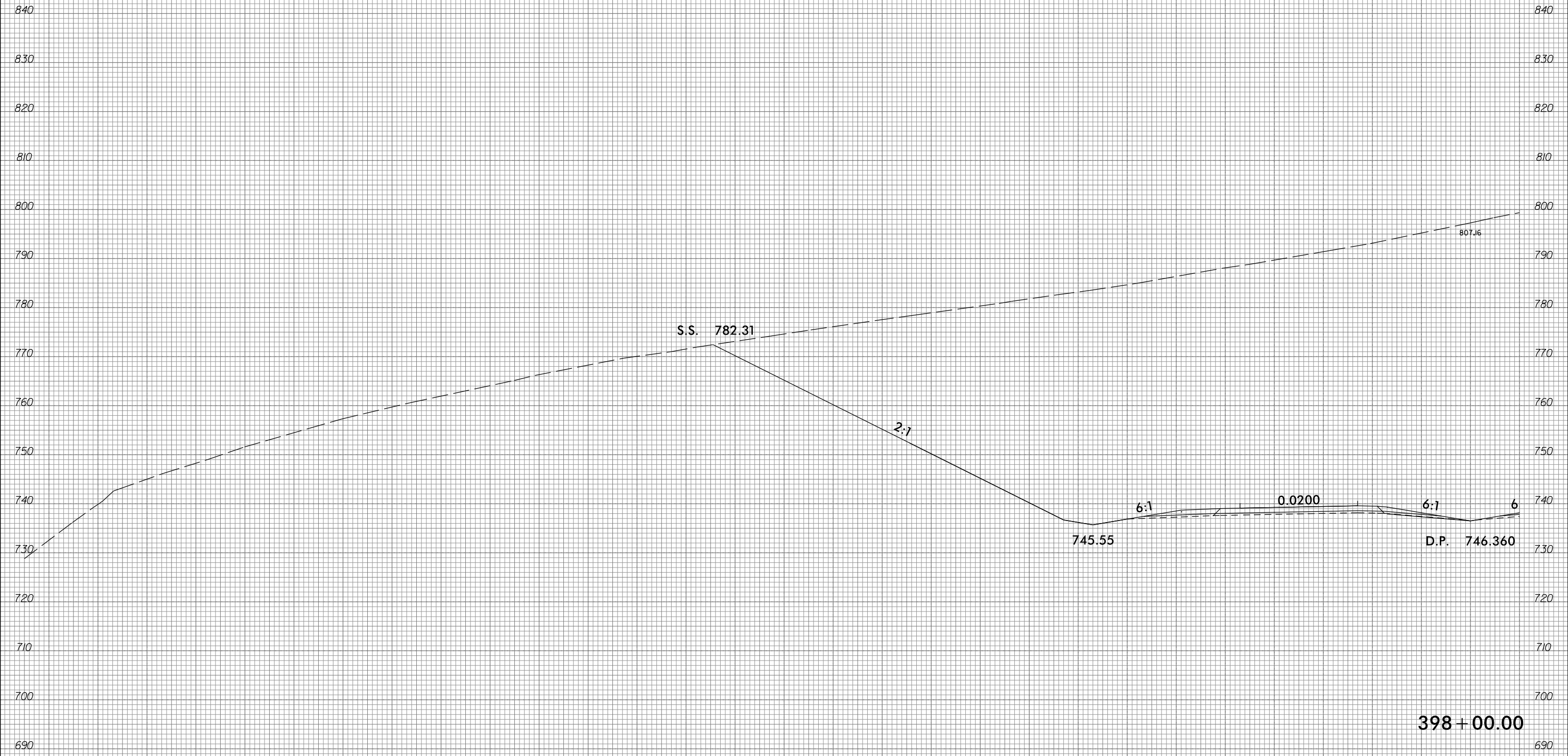


8/23/99



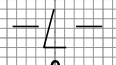
PROJ. REFERENCE NO.	SHEET NO.
R-2707C	X-29

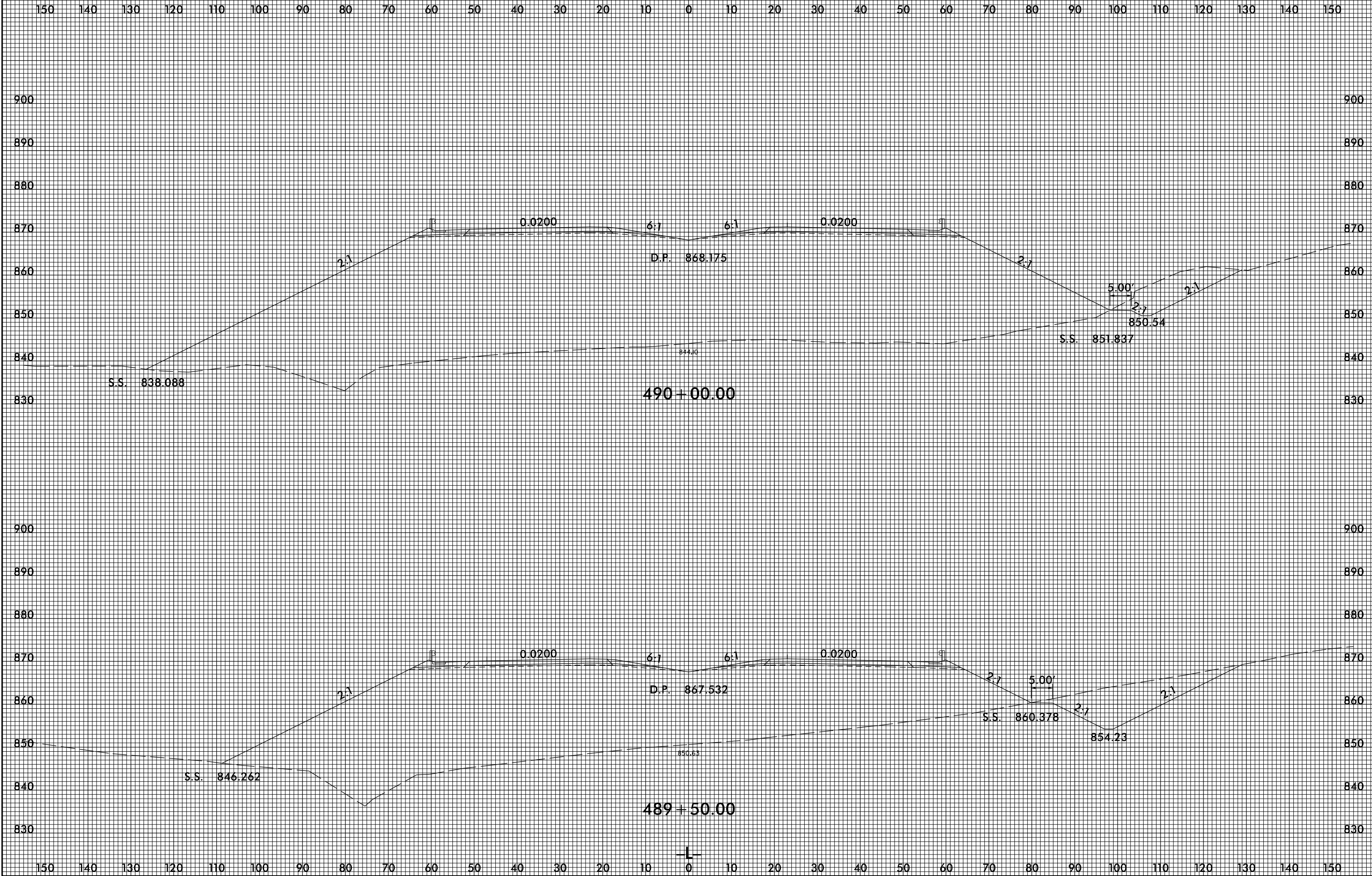
290 280 270 260 250 240 230 220 210 200 190 180 170 160 150 140 130 120 110 100 90 80 70 60 50 40 30 20 10 0 10

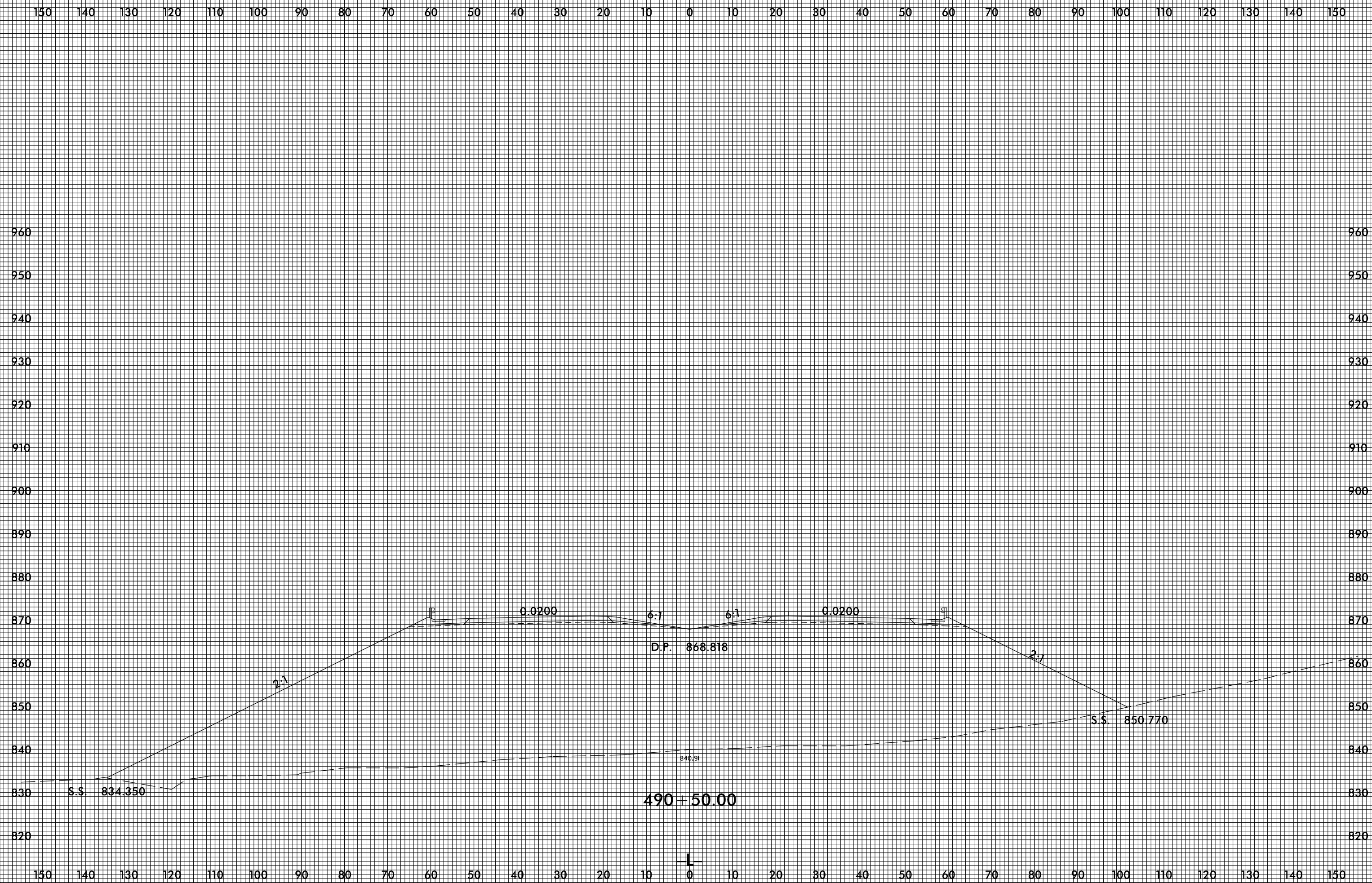


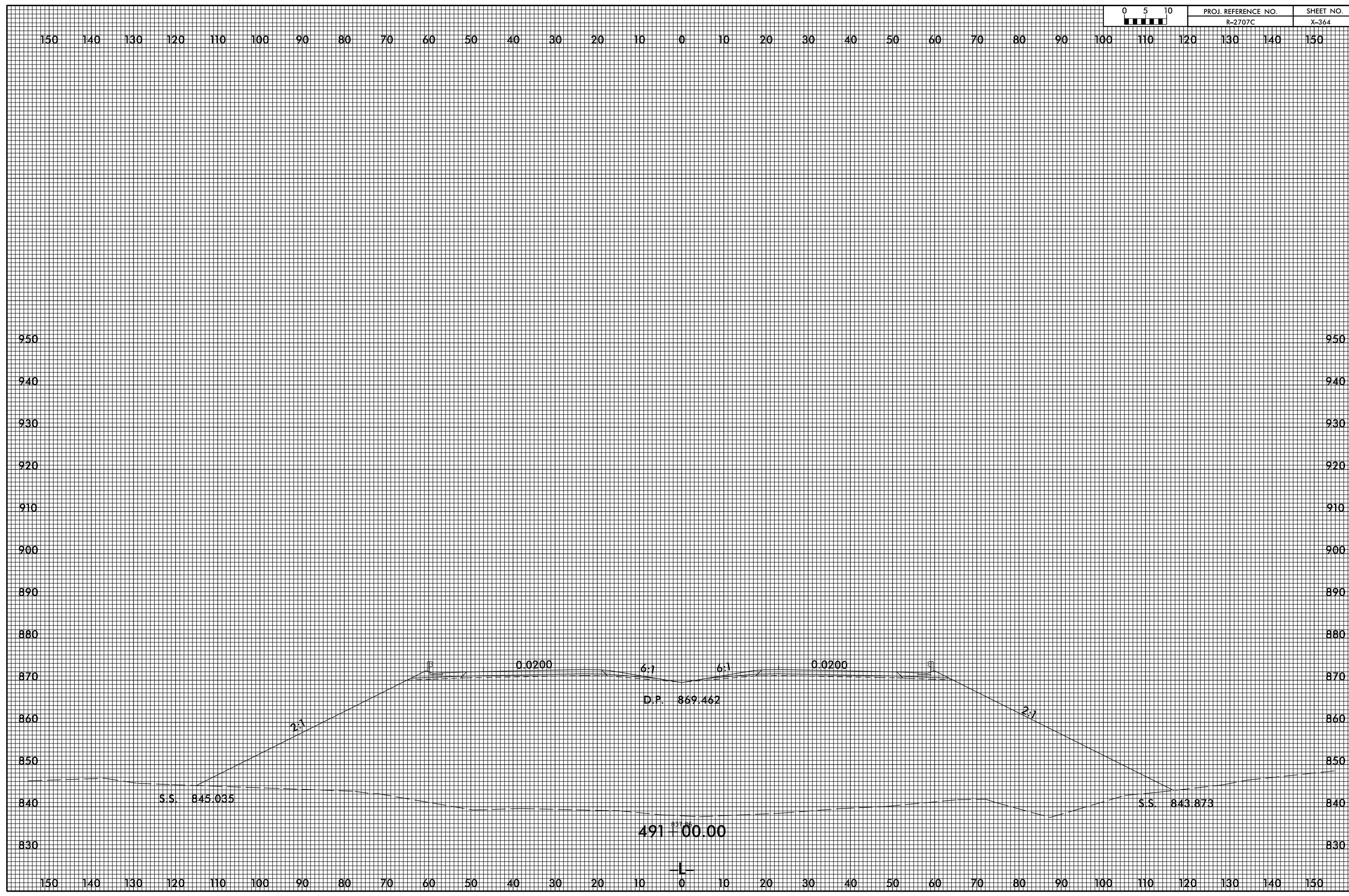
290 280 270 260 250 240 230 220 210 200 190 180 170 160 150 140 130 120 110 100 90 80 70 60 50 40 30 20 10 0 10

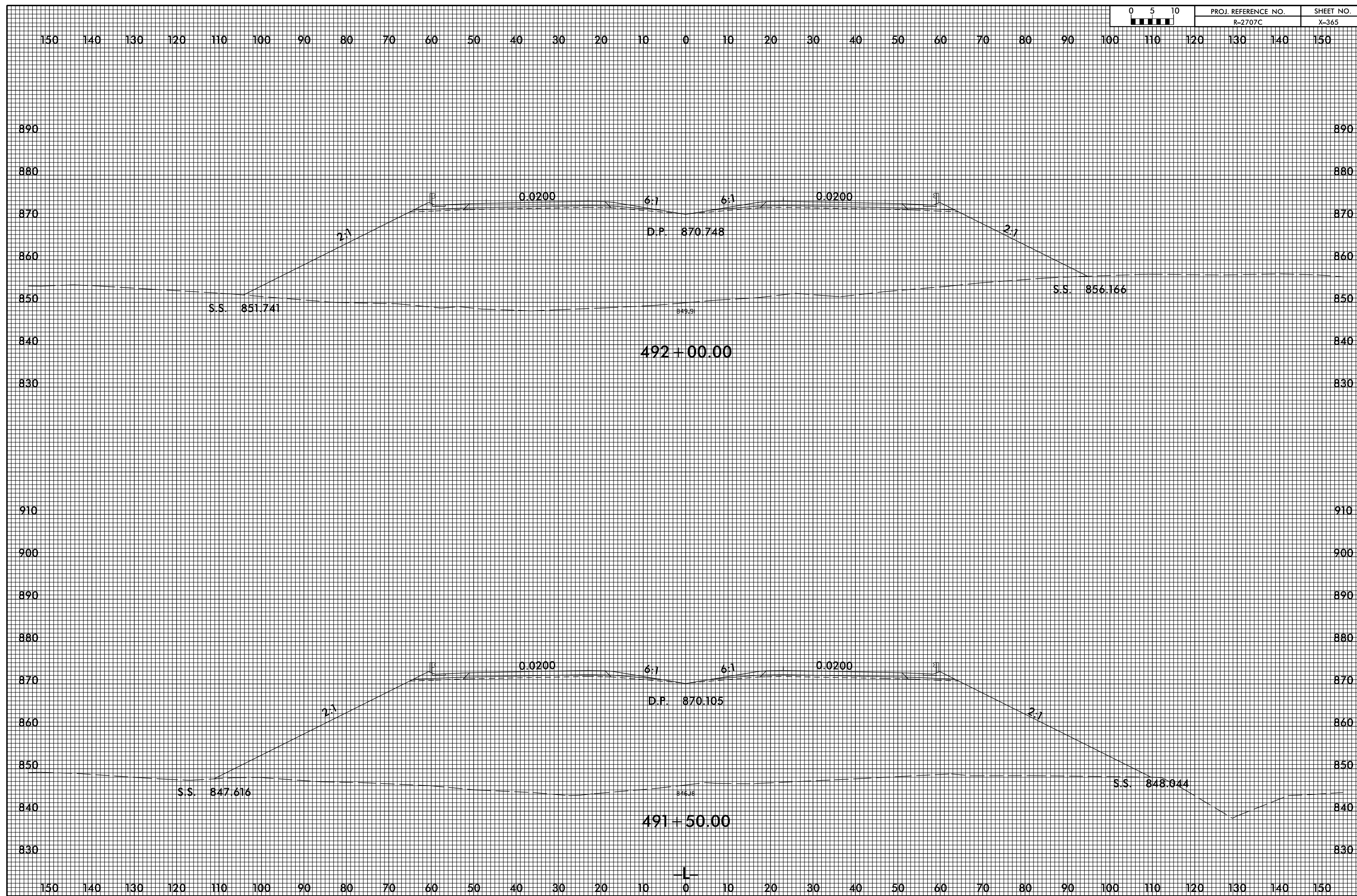
4/11/2017
 P:\4941-01\CA00\R2707C\Roadway\Xsc\2707c_rdy.xpl.Li.dgn
 gmodlin

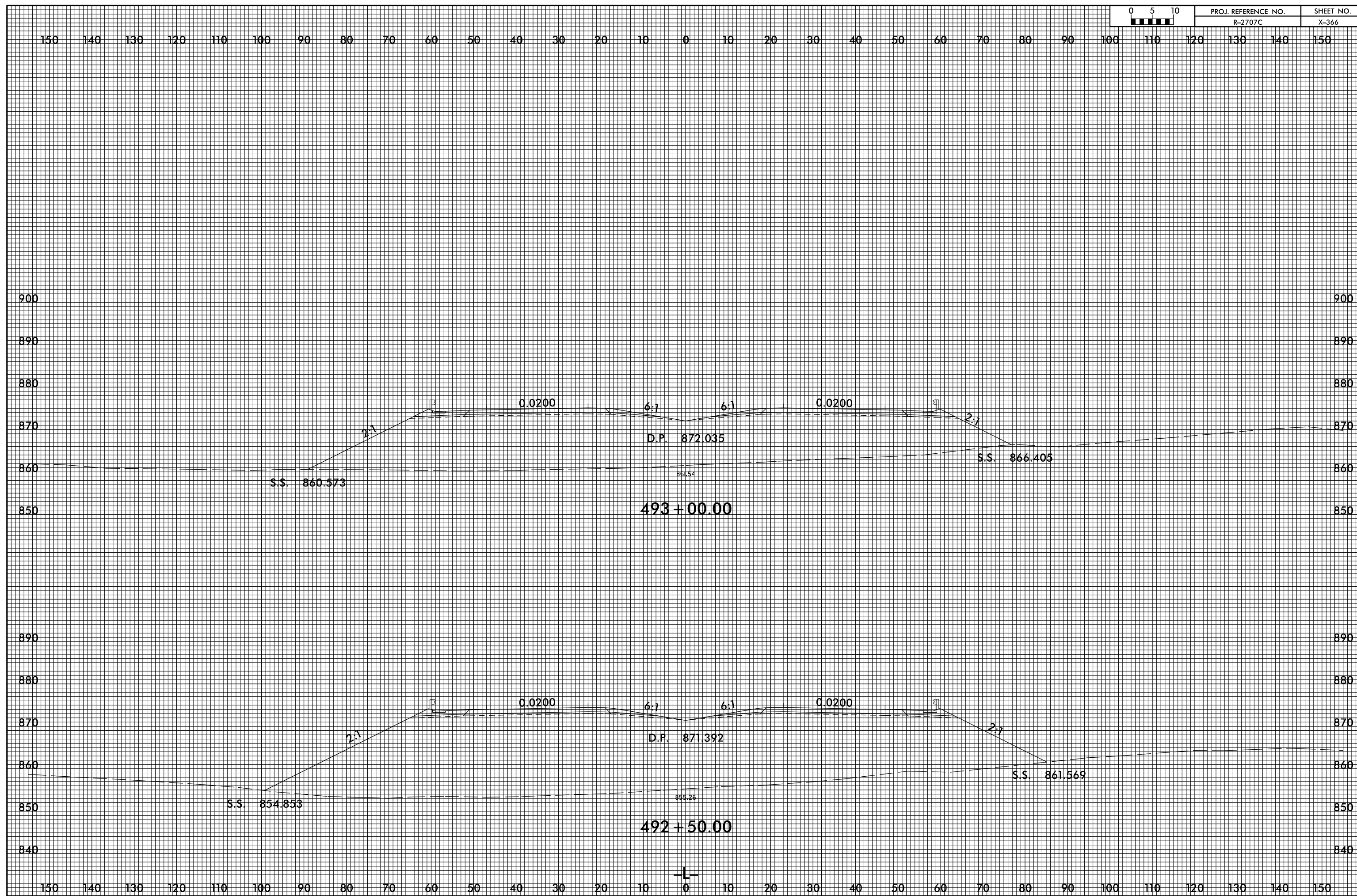


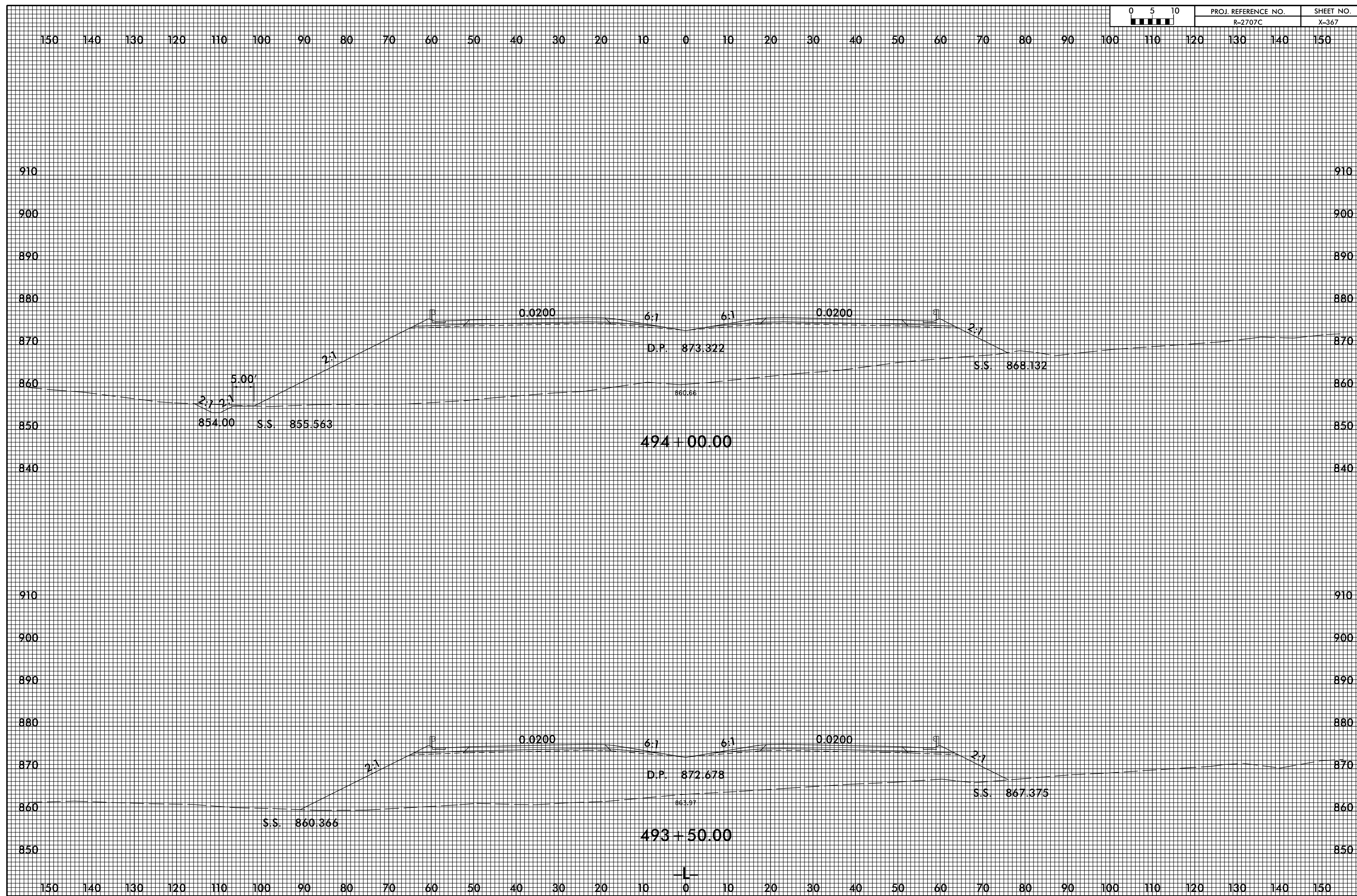


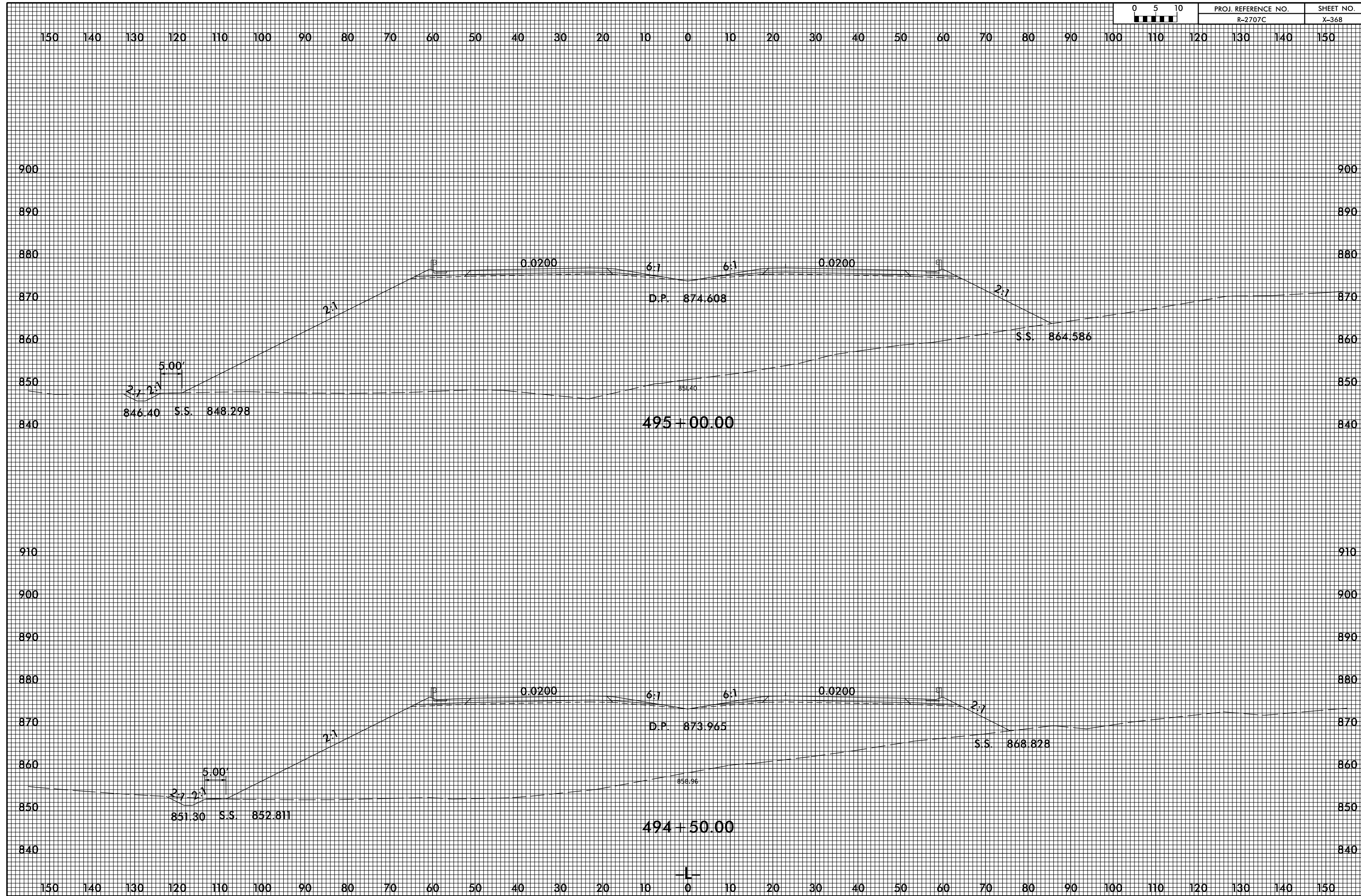


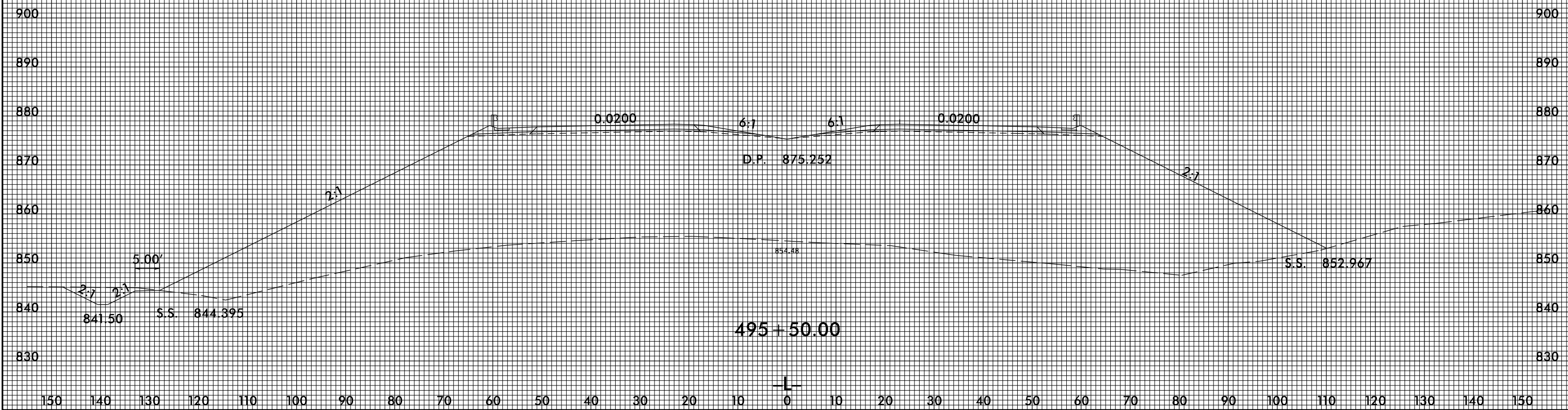
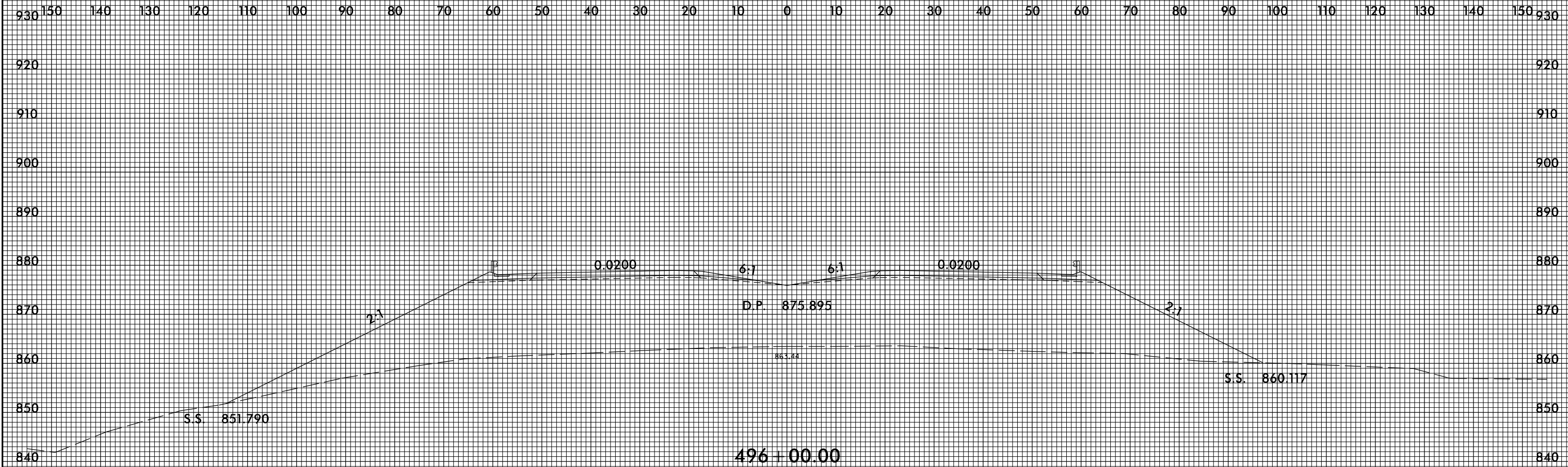


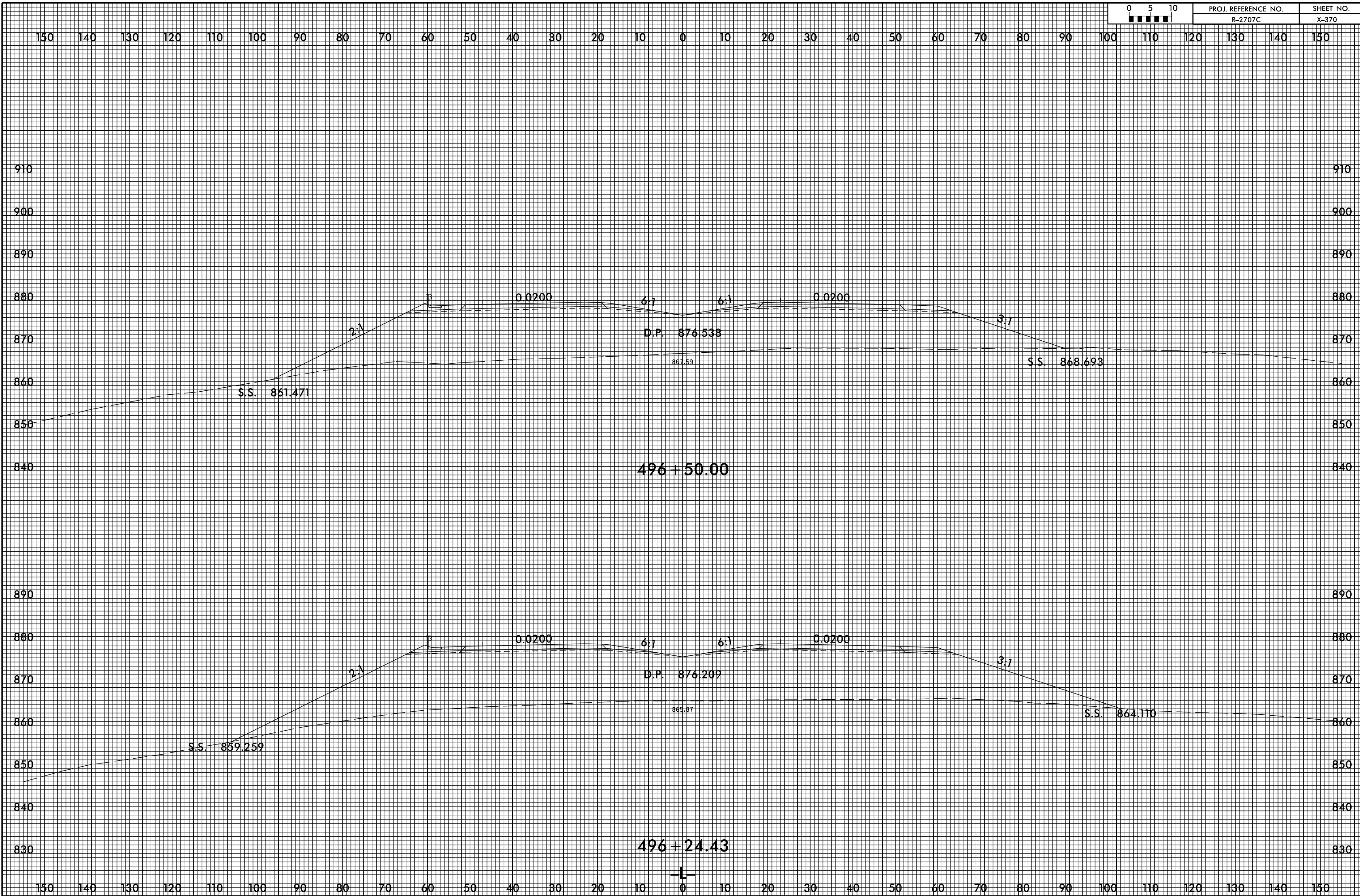




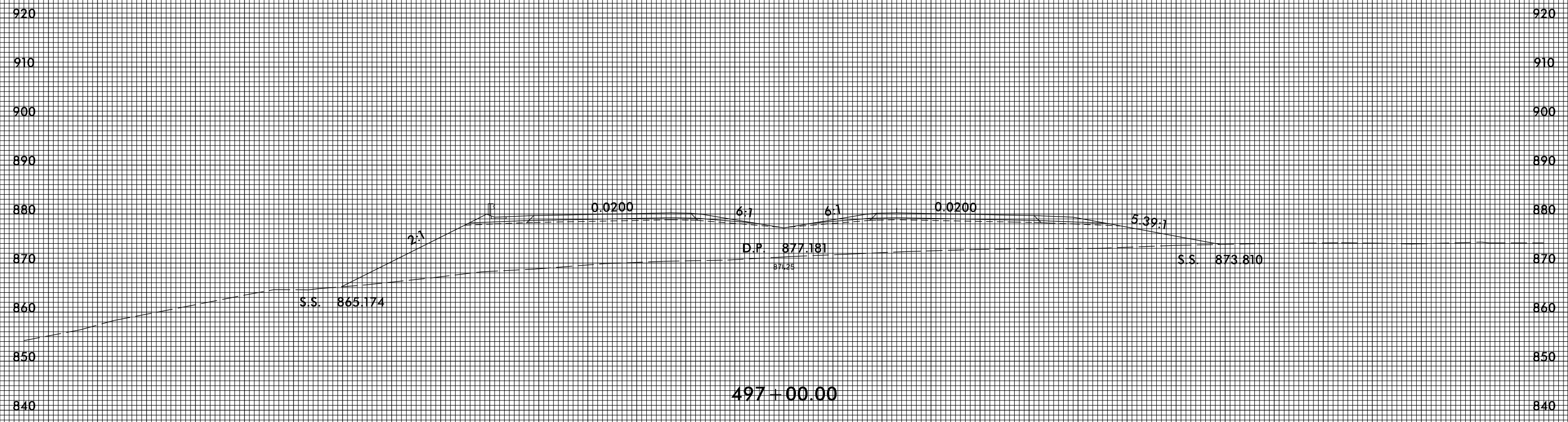








150 140 130 120 110 100 90 80 70 60 50 40 30 20 10 0 10 20 30 40 50 60 70 80 90 100 110 120 130 140 150



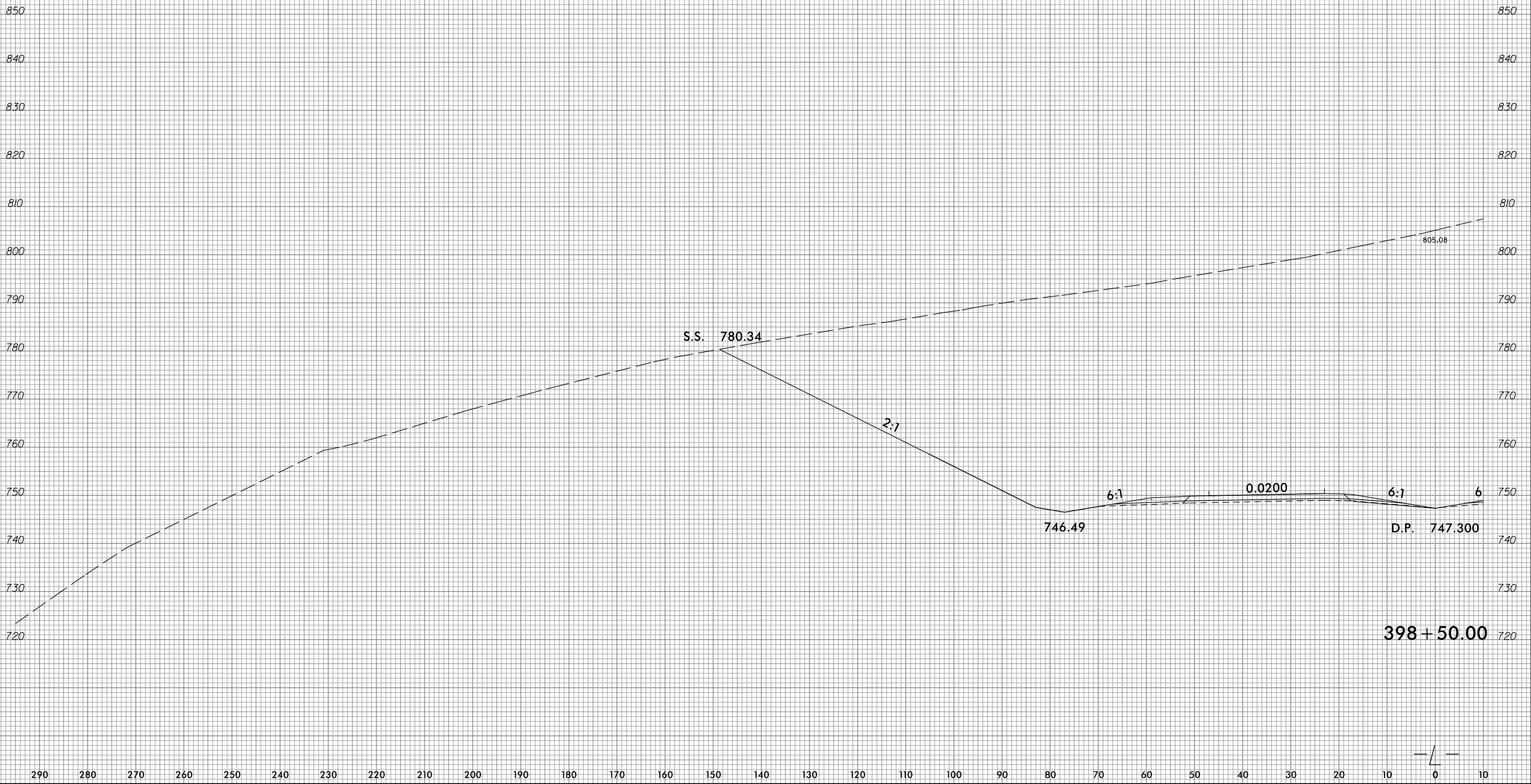
150 140 130 120 110 100 90 80 70 60 50 40 30 20 10 0 10 20 30 40 50 60 70 80 90 100 110 120 130 140 150

8/23/99



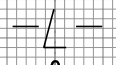
PROJ. REFERENCE NO.	SHEET NO.
R-2707C	X-30

290 280 270 260 250 240 230 220 210 200 190 180 170 160 150 140 130 120 110 100 90 80 70 60 50 40 30 20 10 0 10

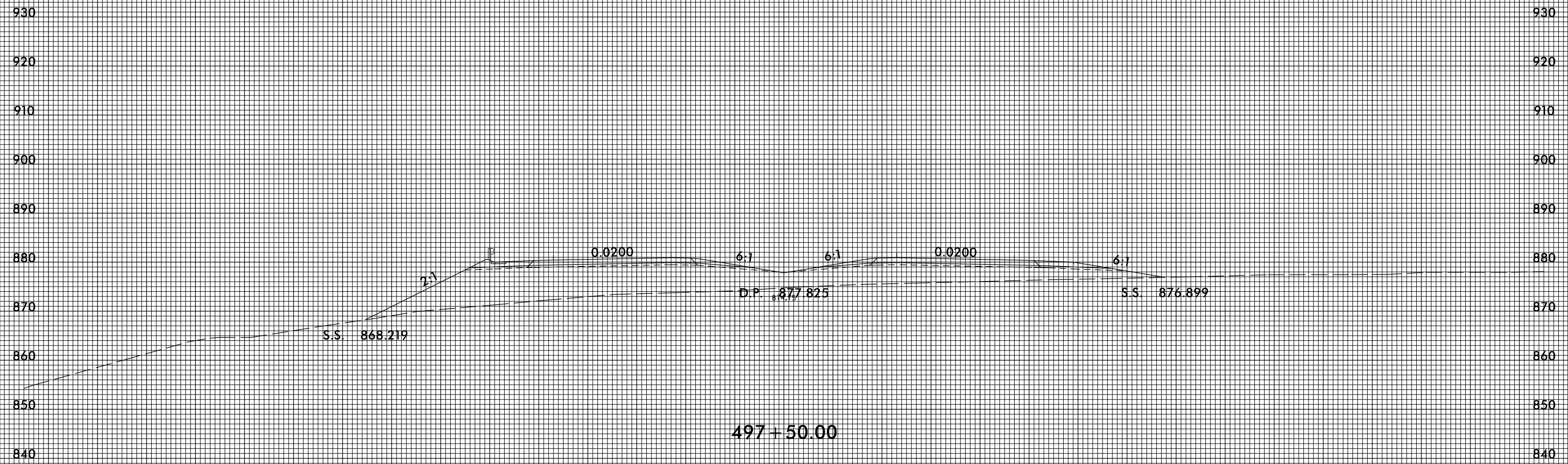


4/11/2017
 P:\4941-01\CA00\R2707C\Roadway\Xsc\R-2707c_rdy.xpl.Li.dgn
 gmodlin

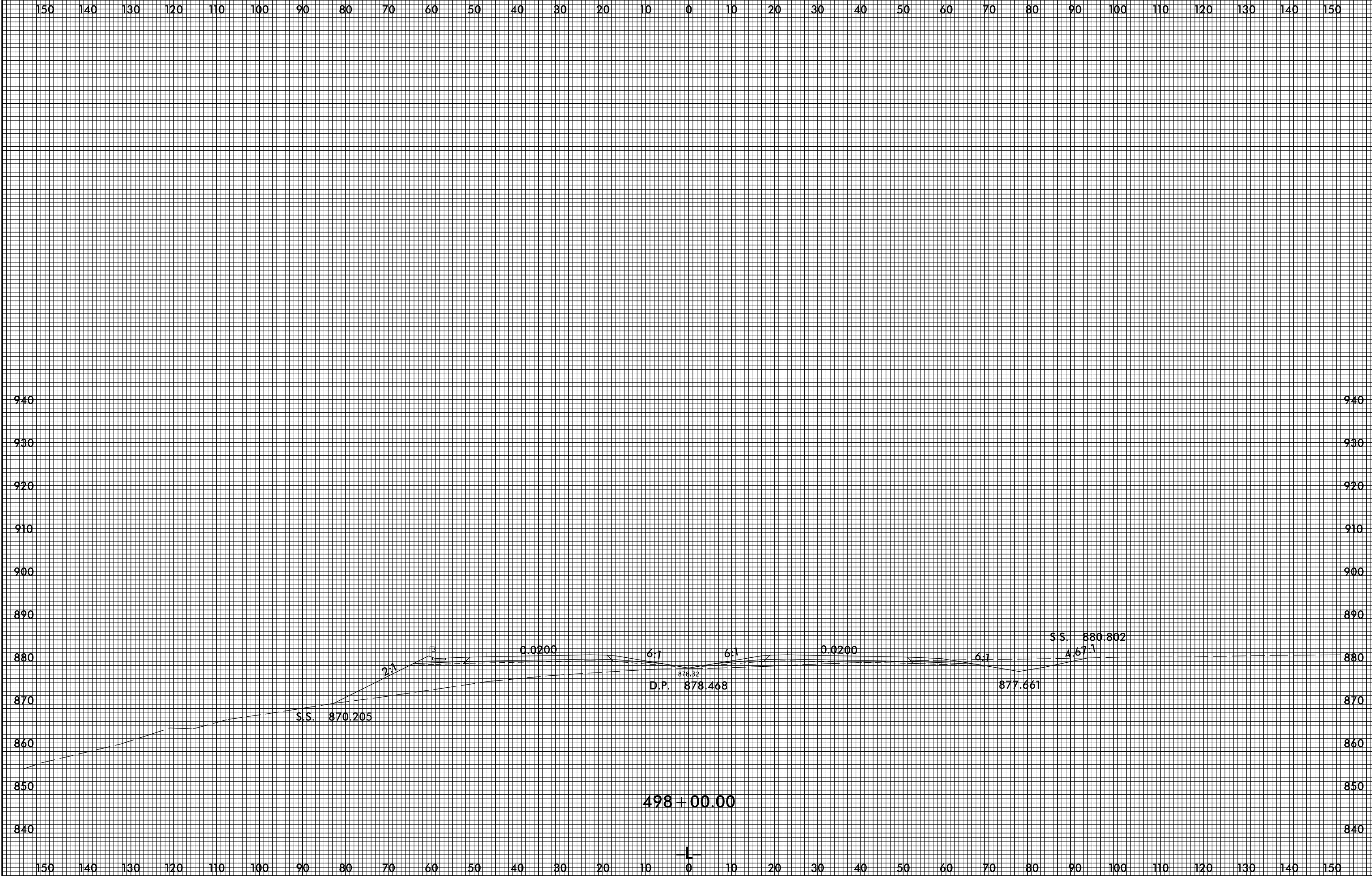
290 280 270 260 250 240 230 220 210 200 190 180 170 160 150 140 130 120 110 100 90 80 70 60 50 40 30 20 10 0 10



150 140 130 120 110 100 90 80 70 60 50 40 30 20 10 0 10 20 30 40 50 60 70 80 90 100 110 120 130 140 150



150 140 130 120 110 100 90 80 70 60 50 40 30 20 10 0 10 20 30 40 50 60 70 80 90 100 110 120 130 140 150



940
930
920
910
900
890
880
870
860
850
840

940
930
920
910
900
890
880
870
860
850
840

150 140 130 120 110 100 90 80 70 60 50 40 30 20 10 0 10 20 30 40 50 60 70 80 90 100 110 120 130 140 150

150 140 130 120 110 100 90 80 70 60 50 40 30 20 10 0 10 20 30 40 50 60 70 80 90 100 110 120 130 140 150

498+00.00

S.S. 870.205

2:1

0.0200

D.P. 878.468

6:1

6:1

0.0200

6:1

S.S. 880.802

4:67.1


877.661



150 140 130 120 110 100 90 80 70 60 50 40 30 20 10 0 10 20 30 40 50 60 70 80 90 100 110 120 130 140 150

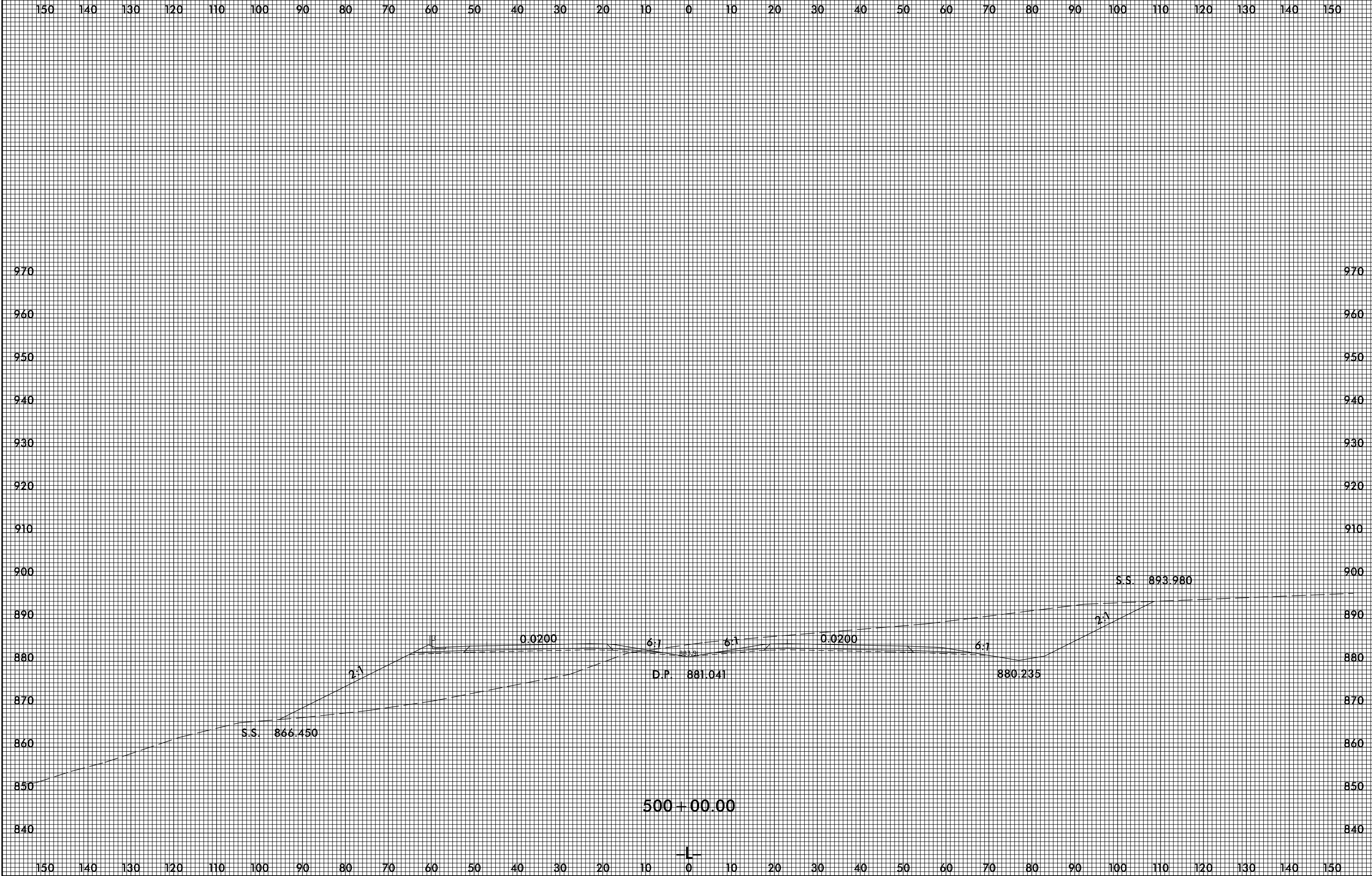


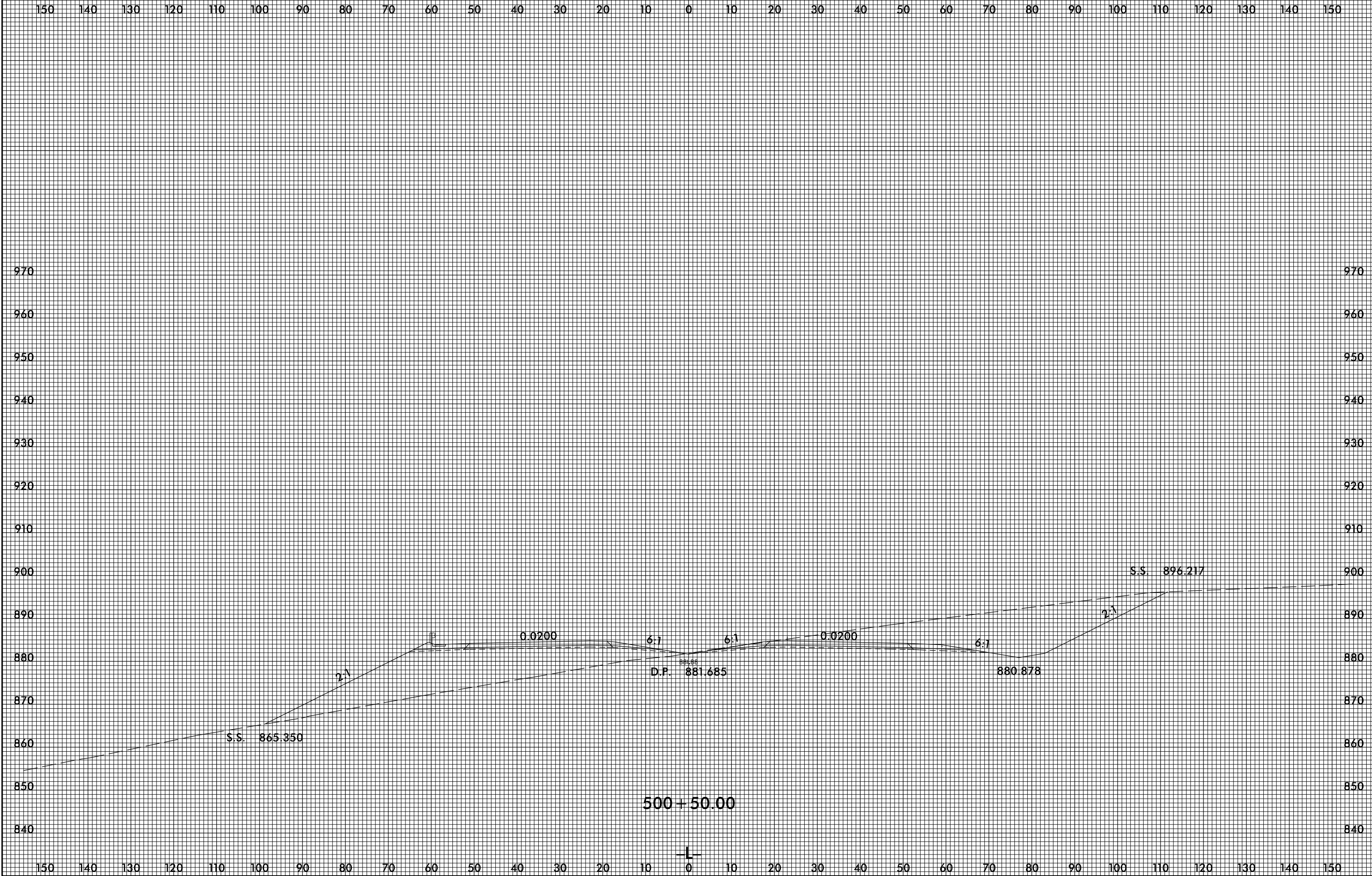
150 140 130 120 110 100 90 80 70 60 50 40 30 20 10 0 10 20 30 40 50 60 70 80 90 100 110 120 130 140 150



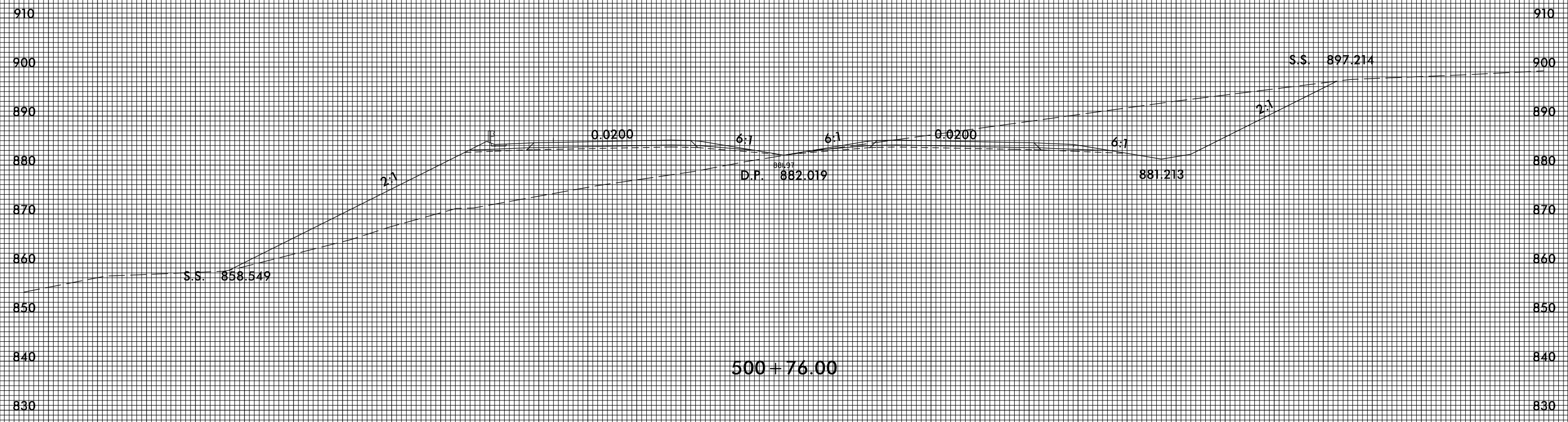
150 140 130 120 110 100 90 80 70 60 50 40 30 20 10 0 10 20 30 40 50 60 70 80 90 100 110 120 130 140 150





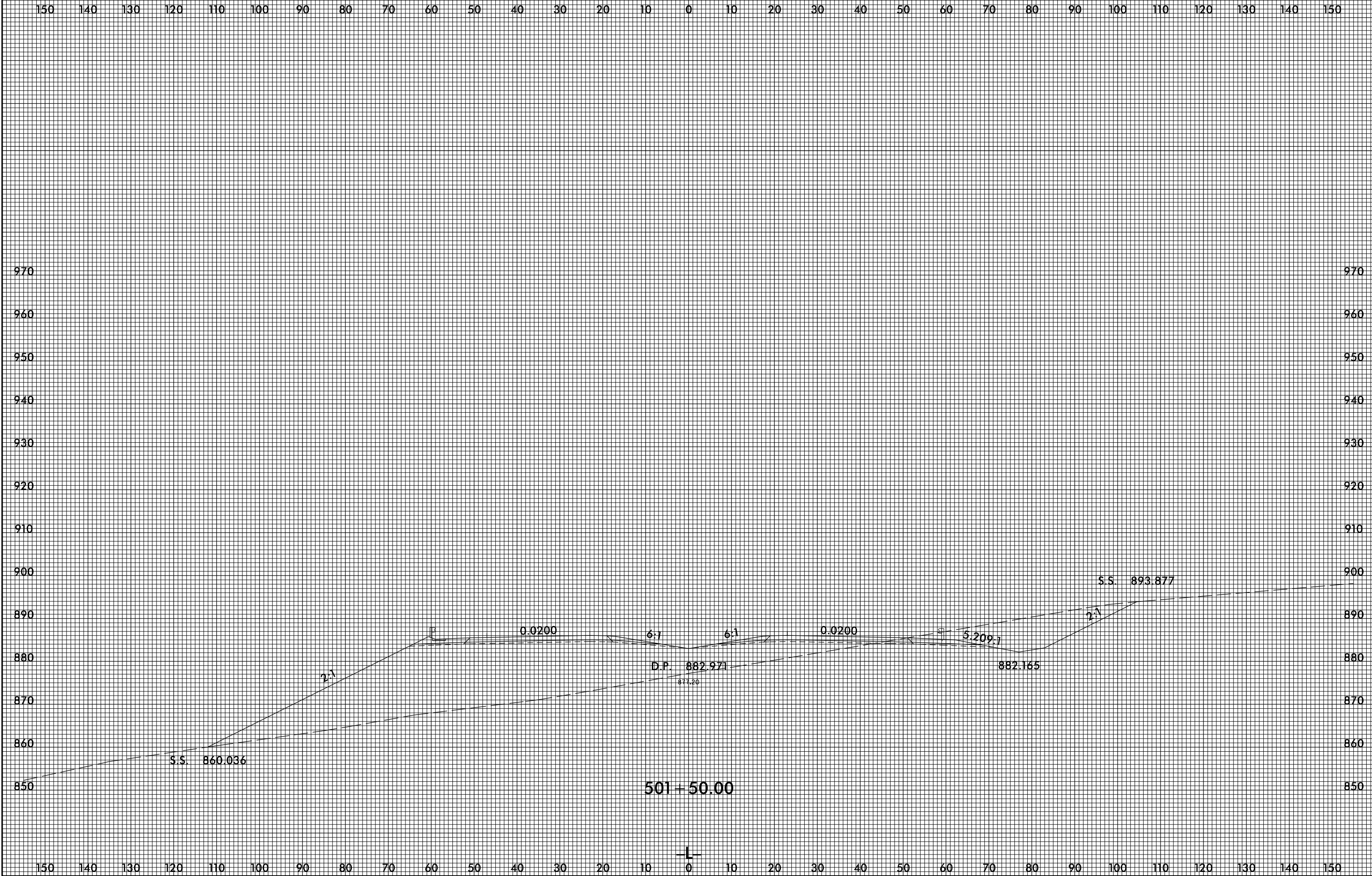


150 140 130 120 110 100 90 80 70 60 50 40 30 20 10 0 10 20 30 40 50 60 70 80 90 100 110 120 130 140 150

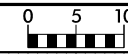


150 140 130 120 110 100 90 80 70 60 50 40 30 20 10 0 10 20 30 40 50 60 70 80 90 100 110 120 130 140 150



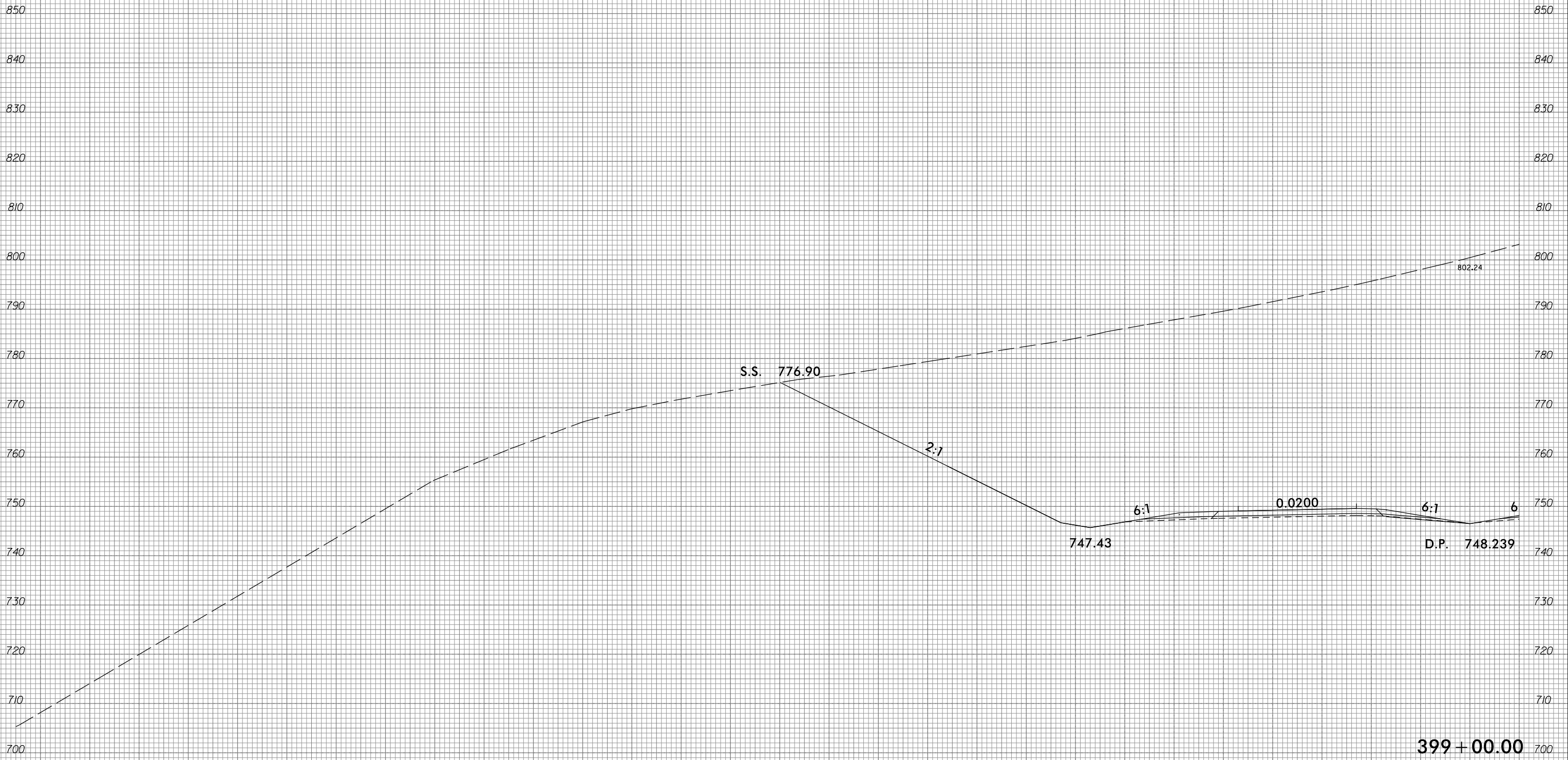


8/23/99



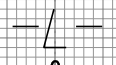
PROJ. REFERENCE NO.	SHEET NO.
R-2707C	X-31

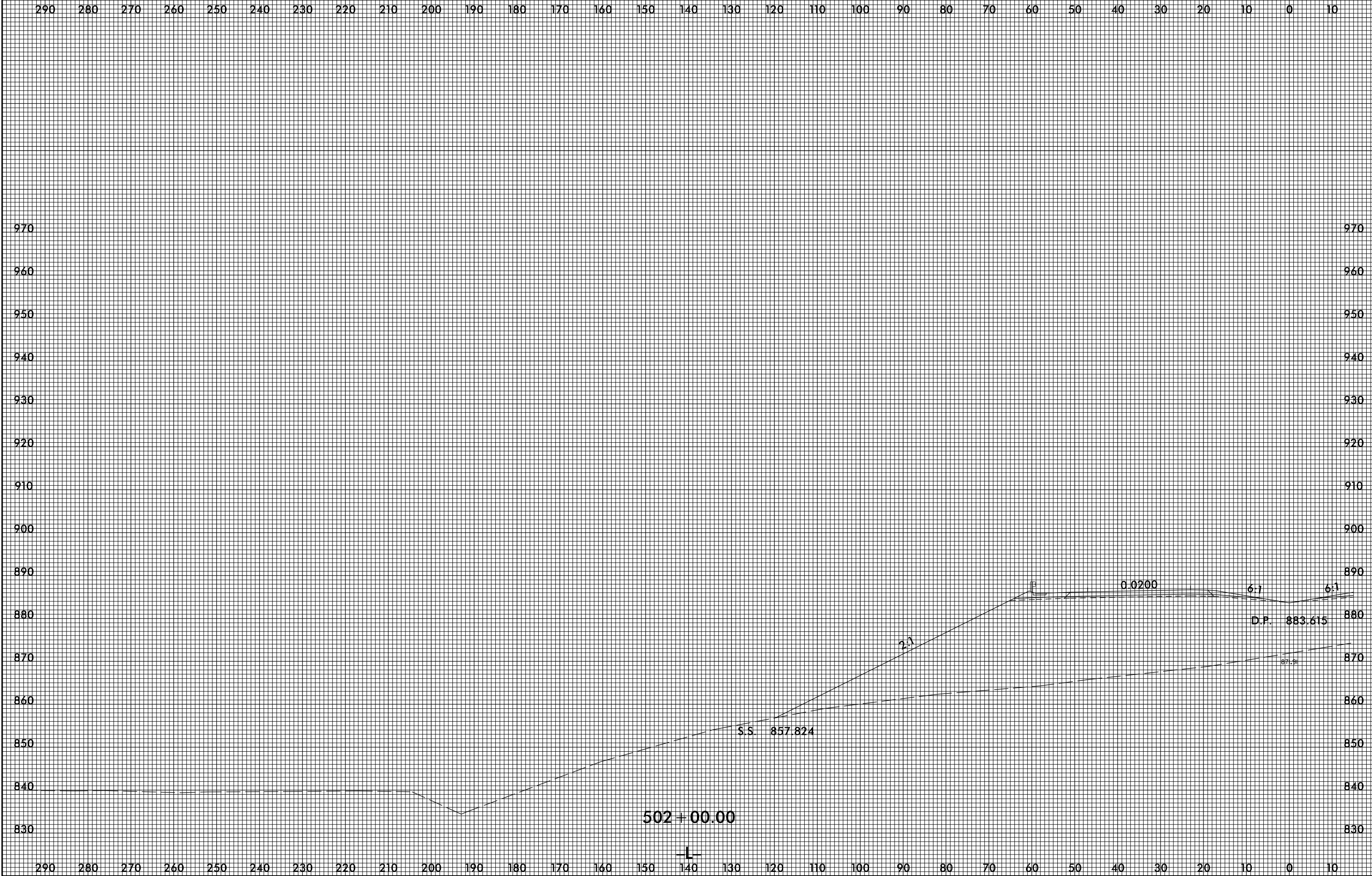
290 280 270 260 250 240 230 220 210 200 190 180 170 160 150 140 130 120 110 100 90 80 70 60 50 40 30 20 10 0 10



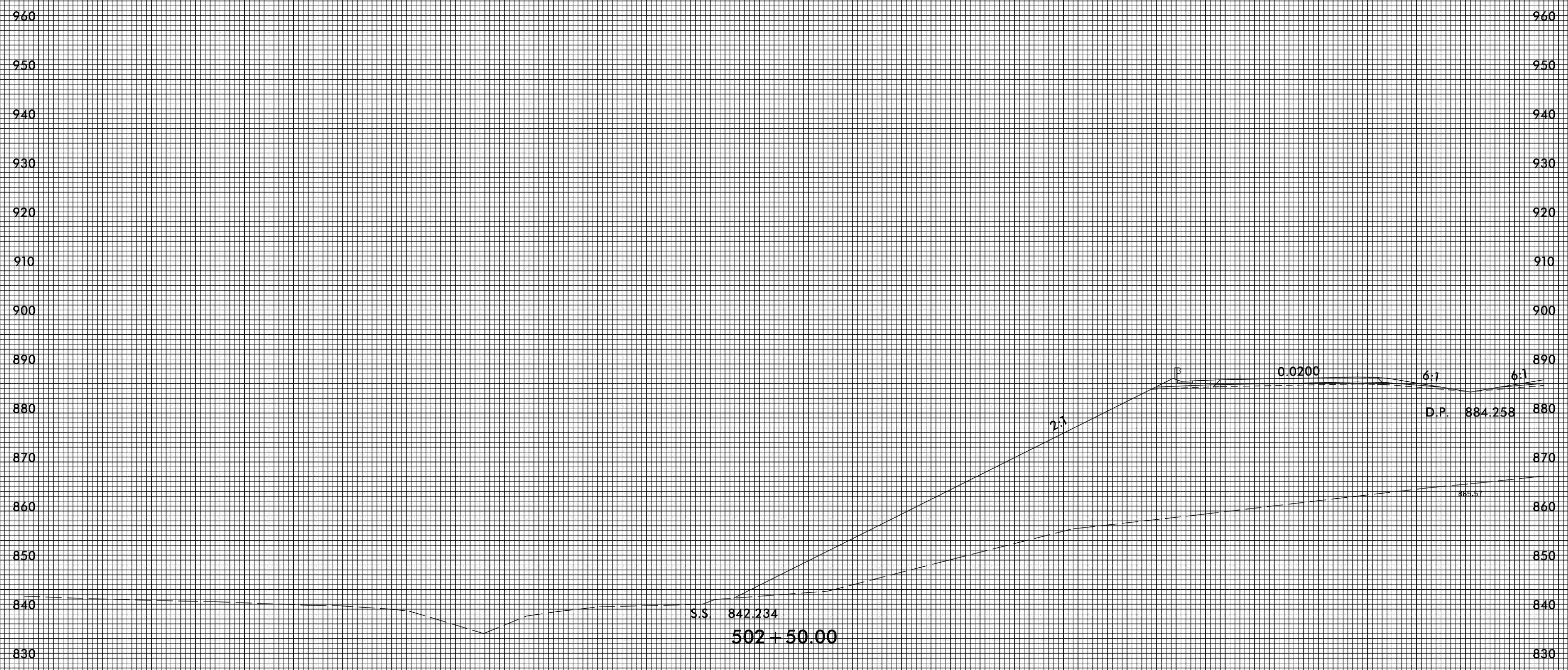
290 280 270 260 250 240 230 220 210 200 190 180 170 160 150 140 130 120 110 100 90 80 70 60 50 40 30 20 10 0 10

4/11/2017
 P:\4941-01\CA00\R2707C\Roadway\Xsc\R-2707c_rdy.xpl.Li.dgn
 gmodlin

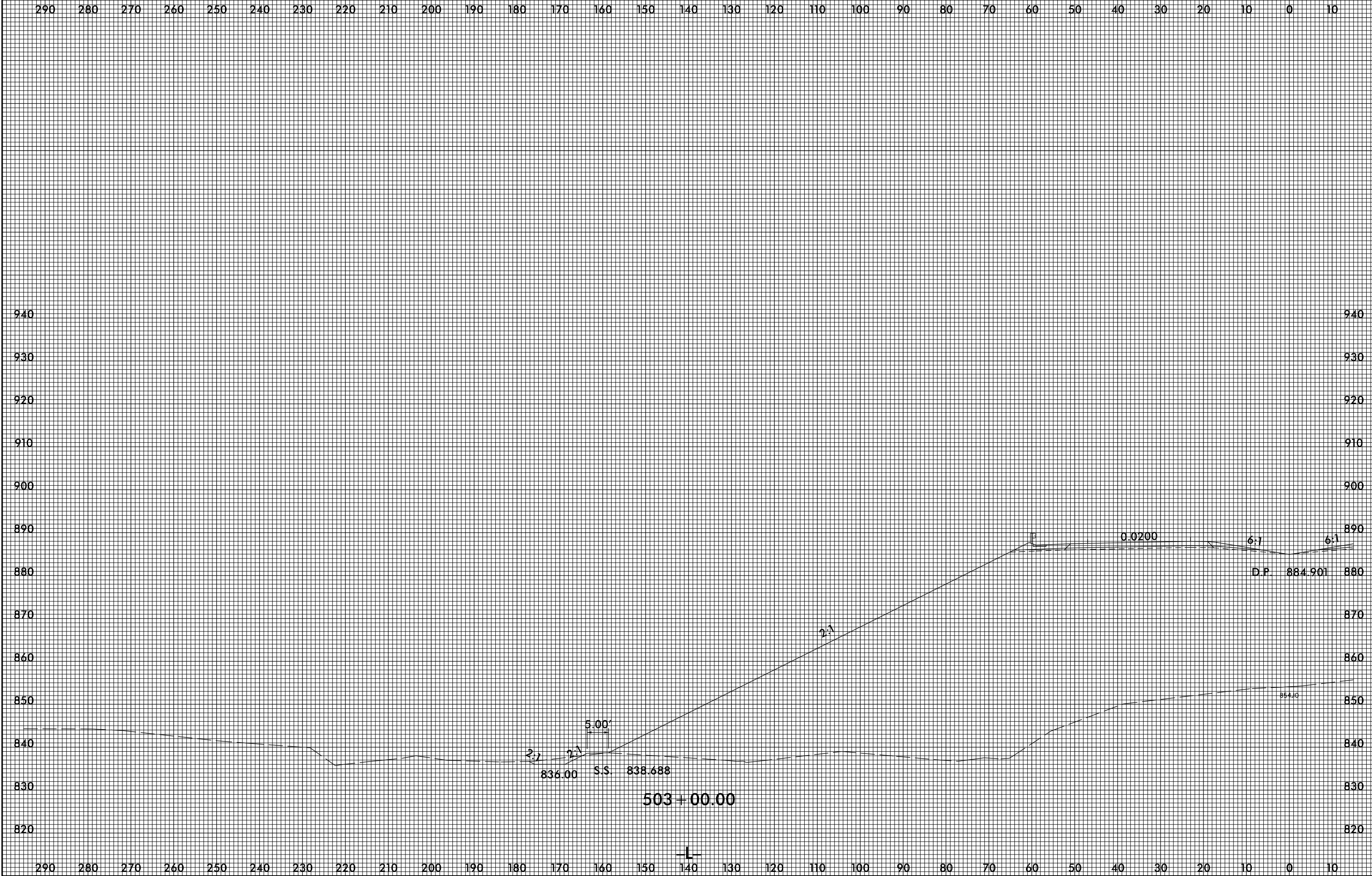


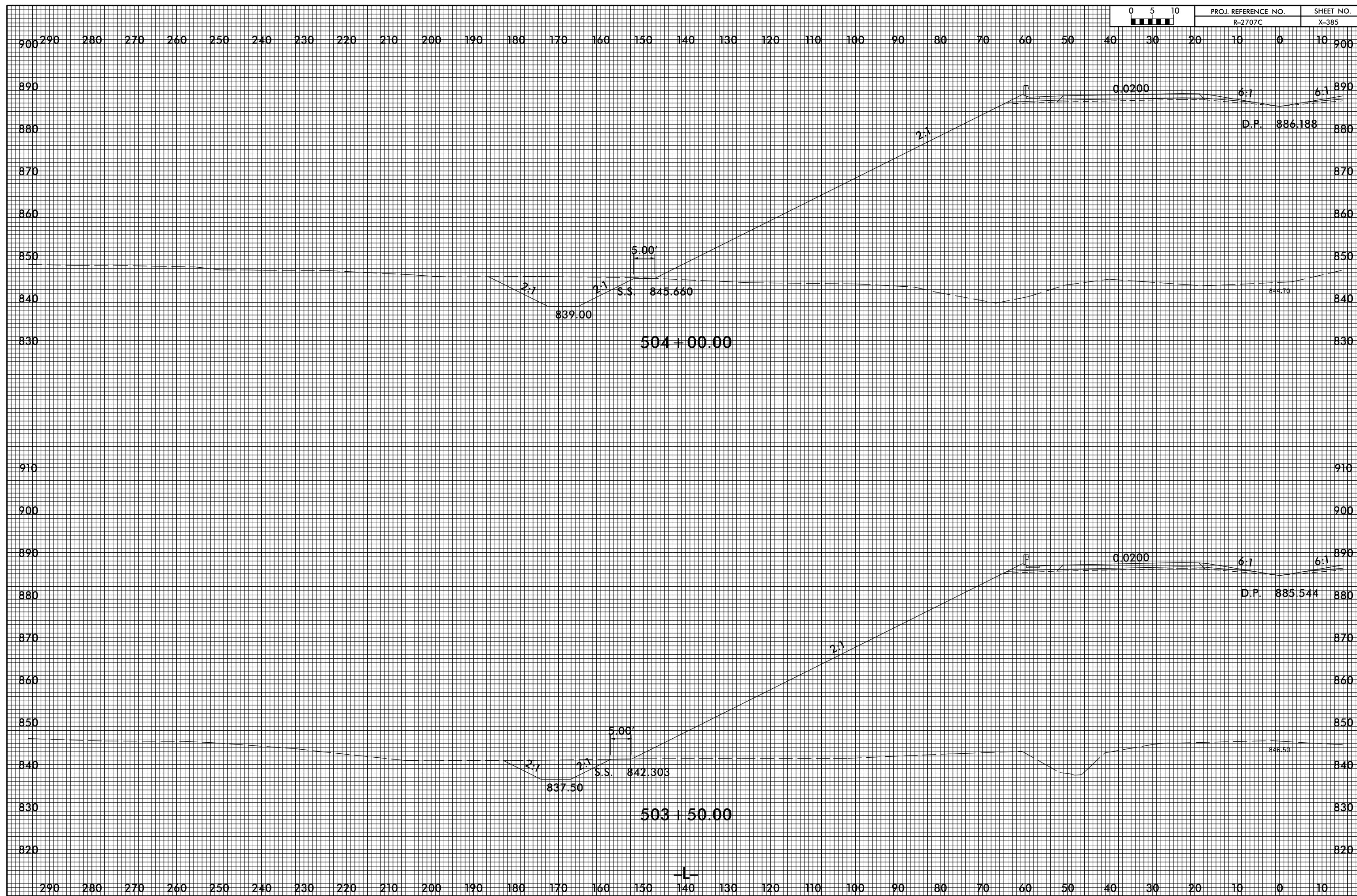


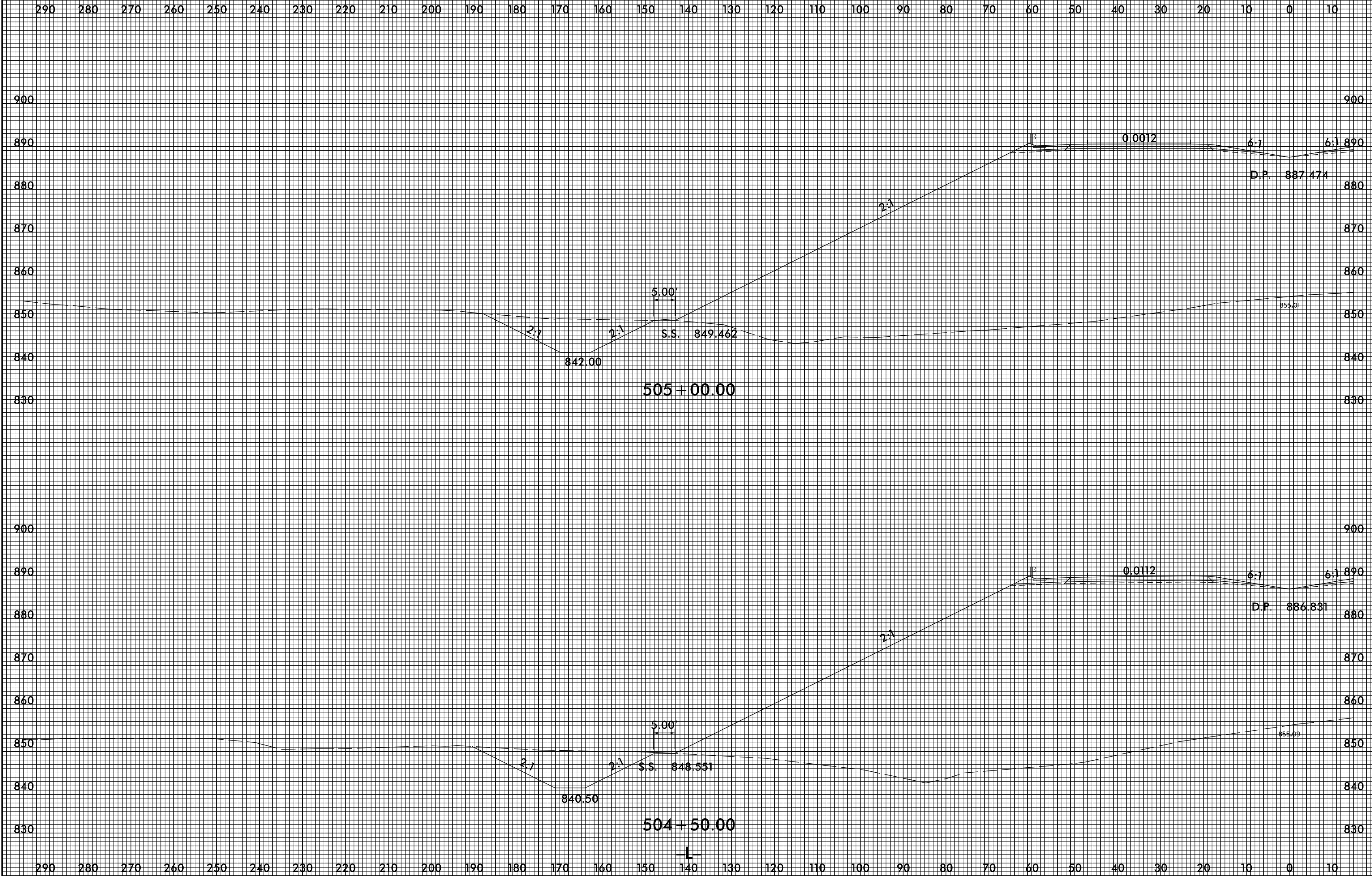
290 280 270 260 250 240 230 220 210 200 190 180 170 160 150 140 130 120 110 100 90 80 70 60 50 40 30 20 10 0 10

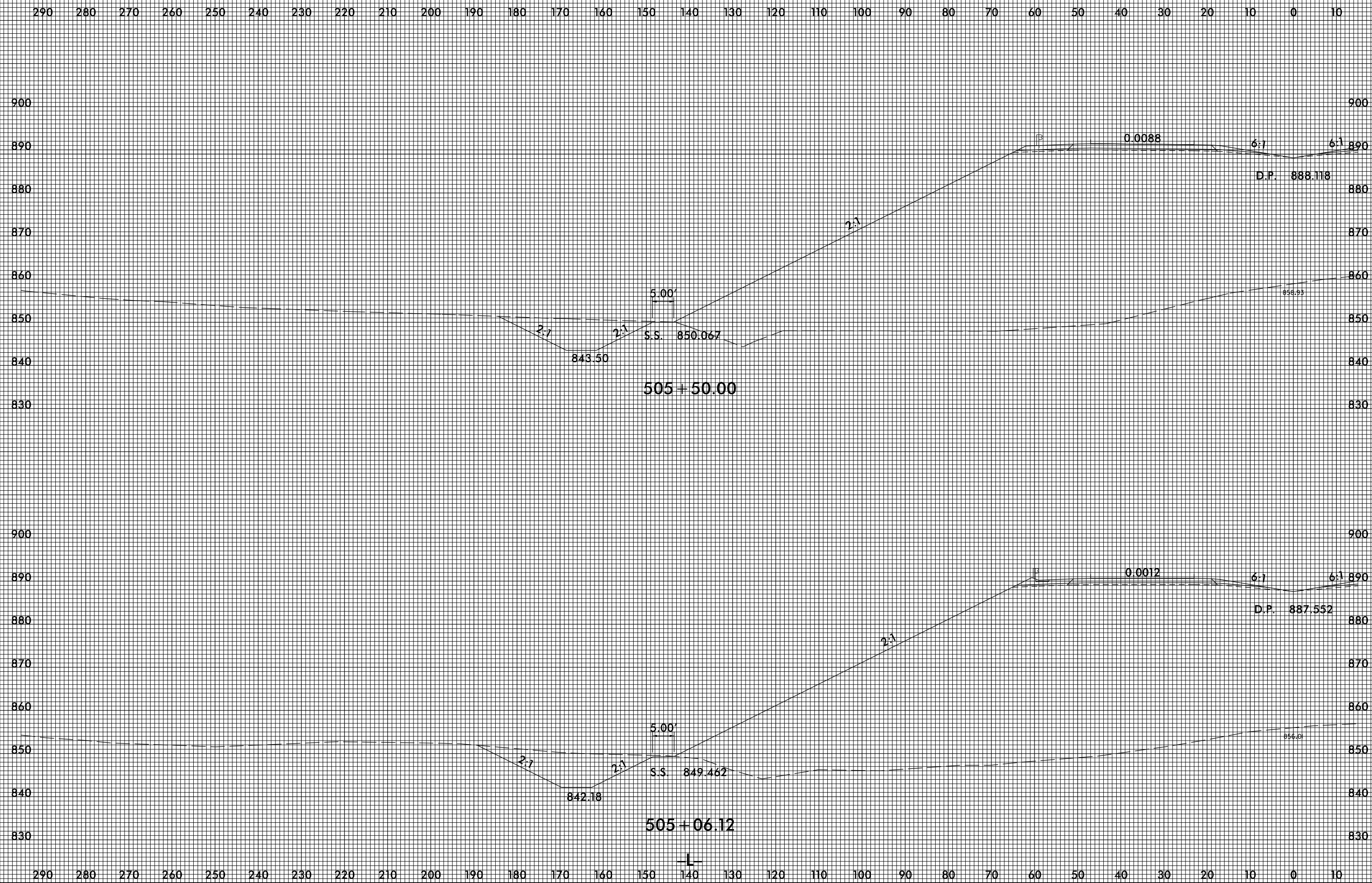


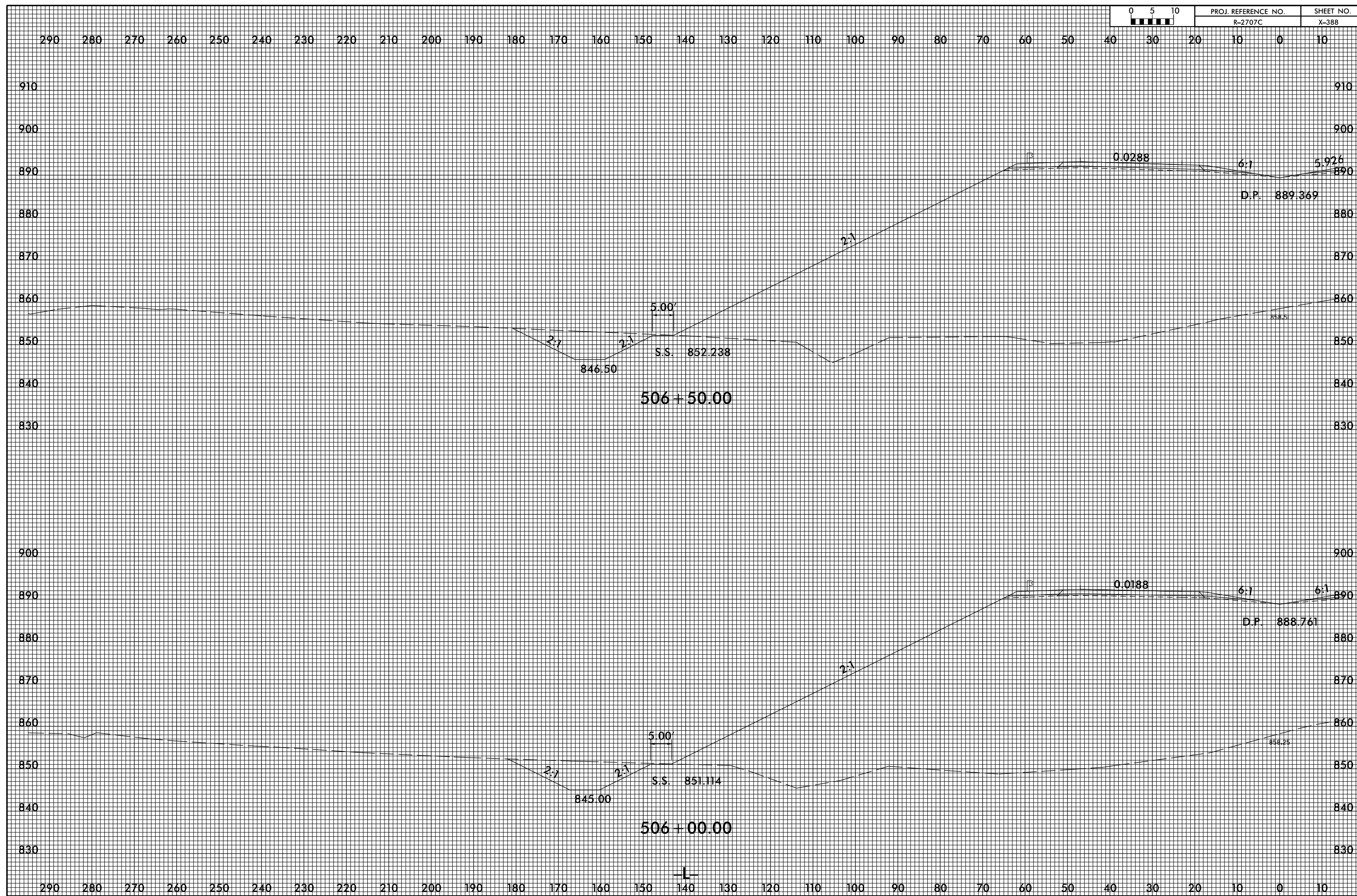
290 280 270 260 250 240 230 220 210 200 190 180 170 160 150 140 130 120 110 100 90 80 70 60 50 40 30 20 10 0 10

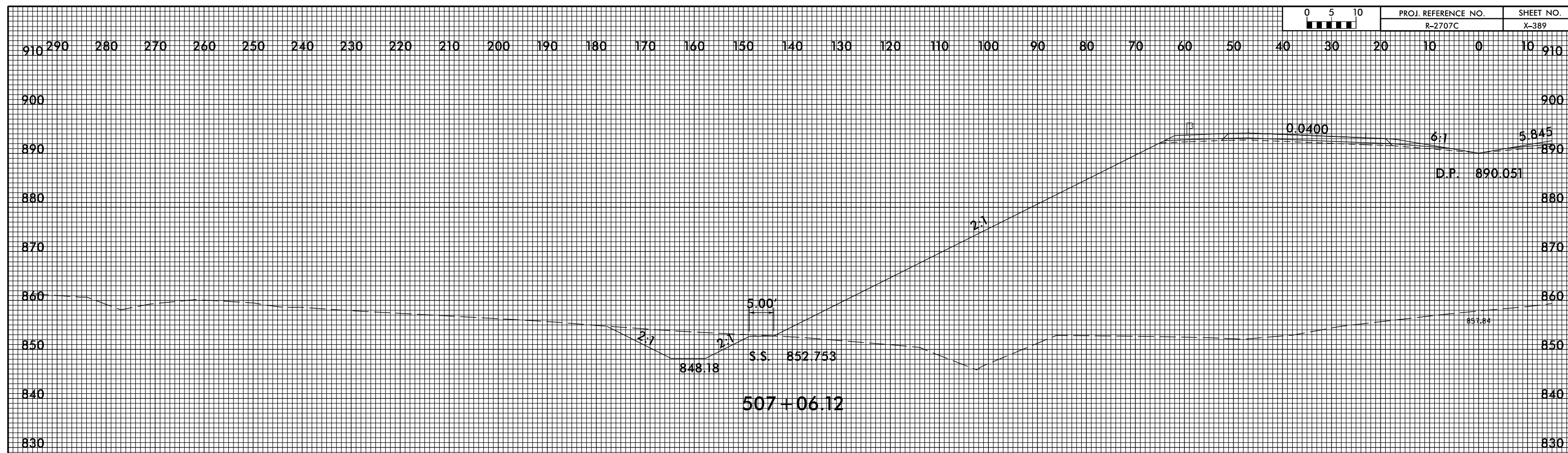


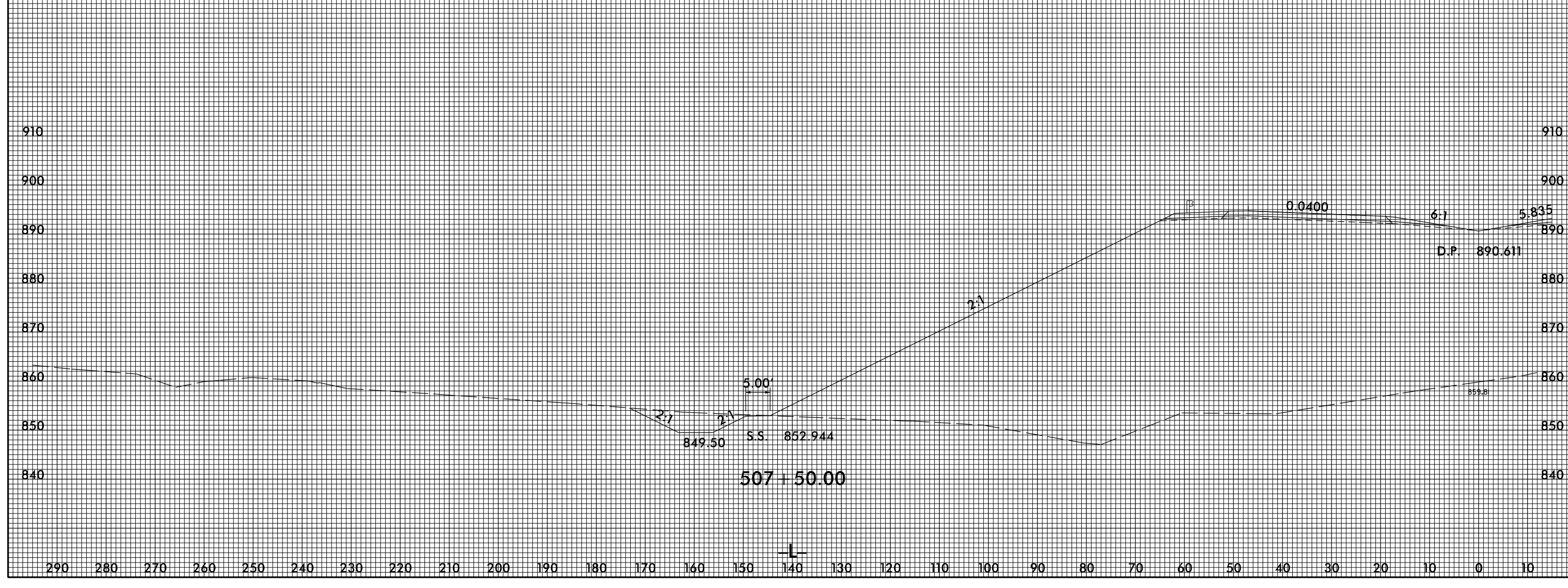
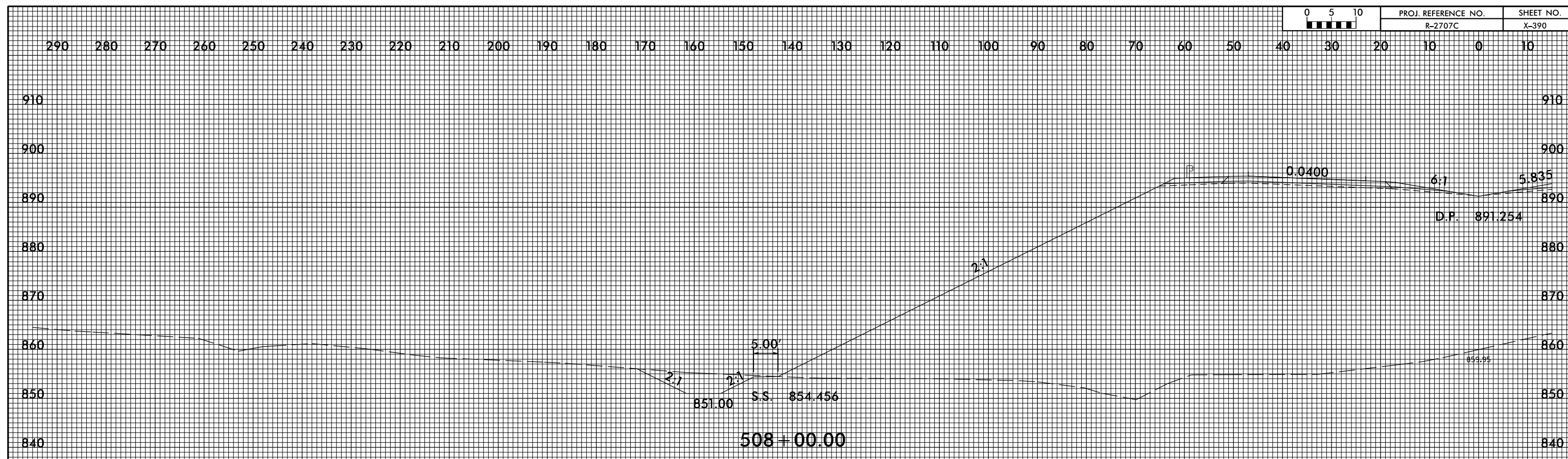




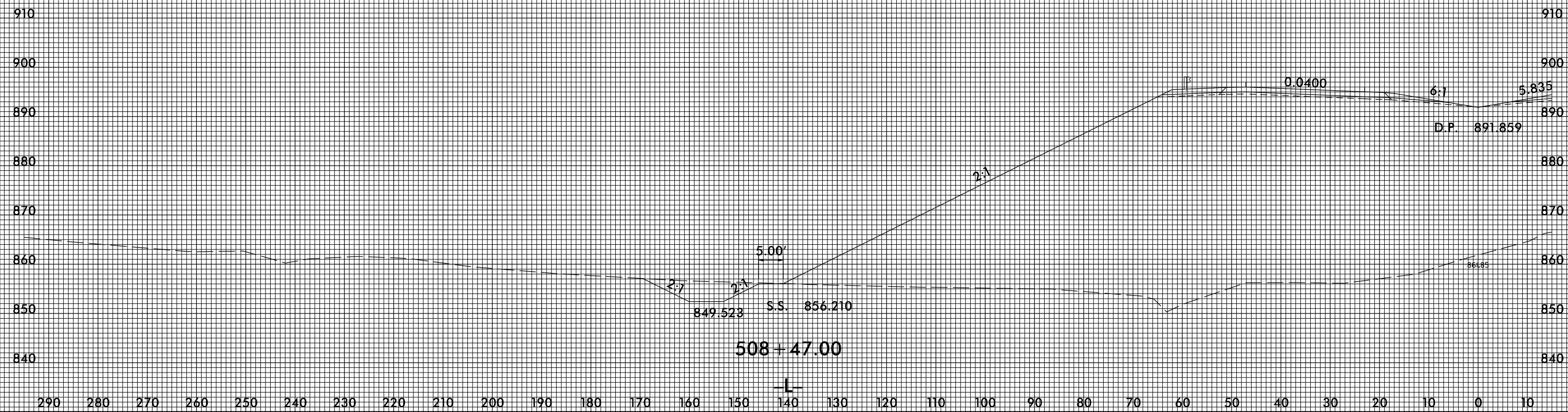




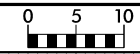




290 280 270 260 250 240 230 220 210 200 190 180 170 160 150 140 130 120 110 100 90 80 70 60 50 40 30 20 10 0 10

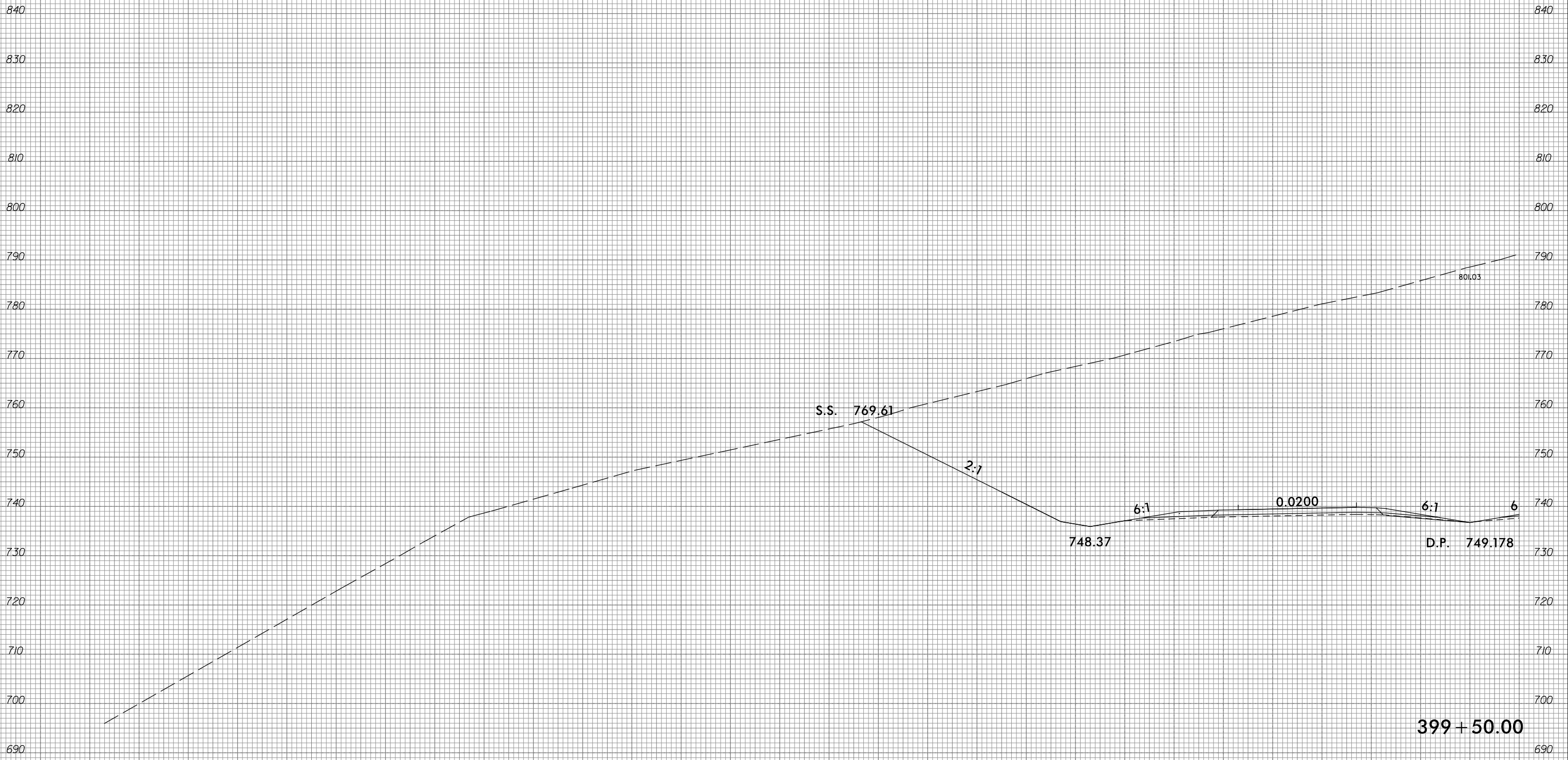


8/23/99



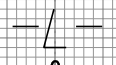
PROJ. REFERENCE NO.	SHEET NO.
R-2707C	X-32

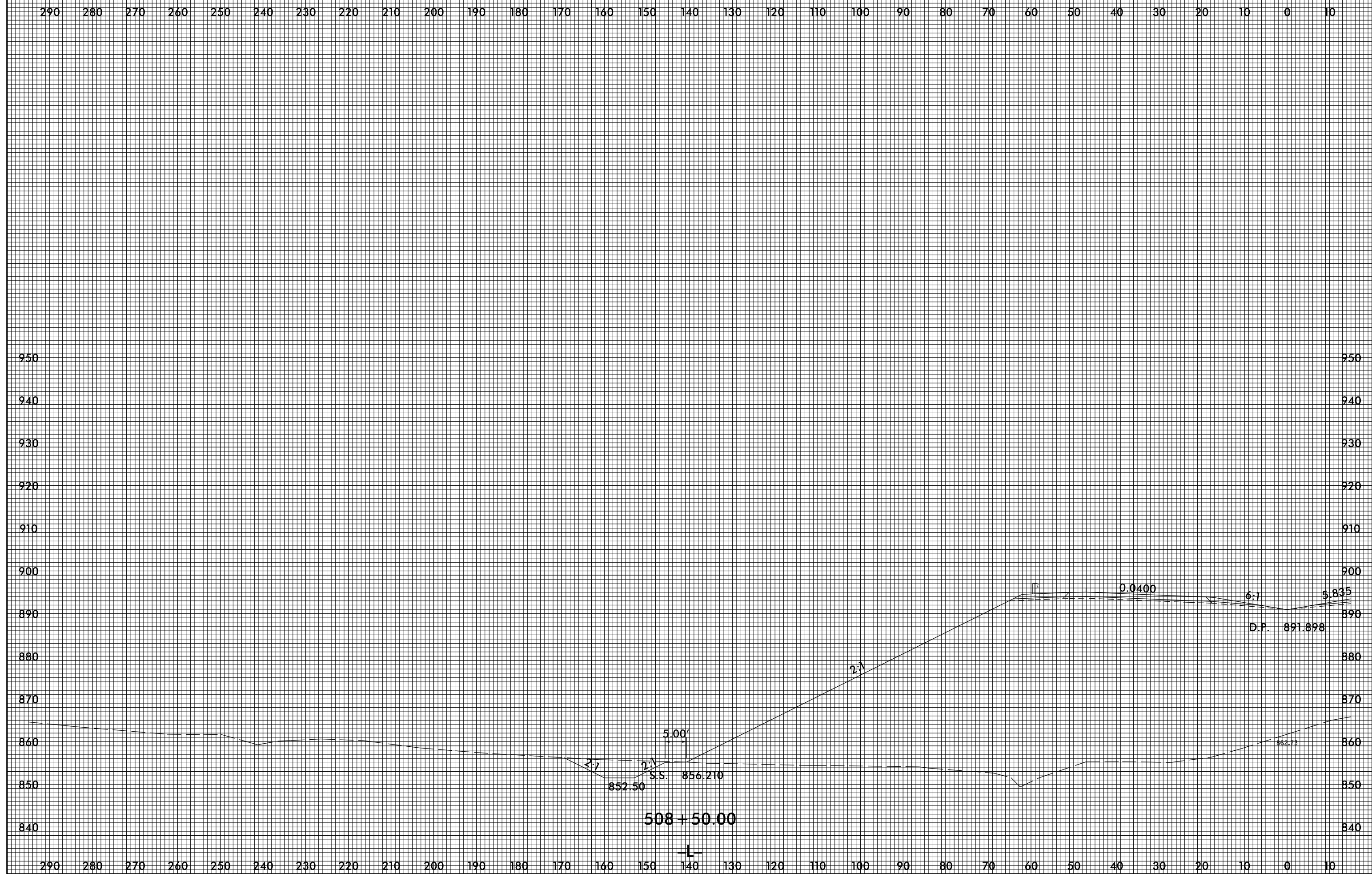
290 280 270 260 250 240 230 220 210 200 190 180 170 160 150 140 130 120 110 100 90 80 70 60 50 40 30 20 10 0 10



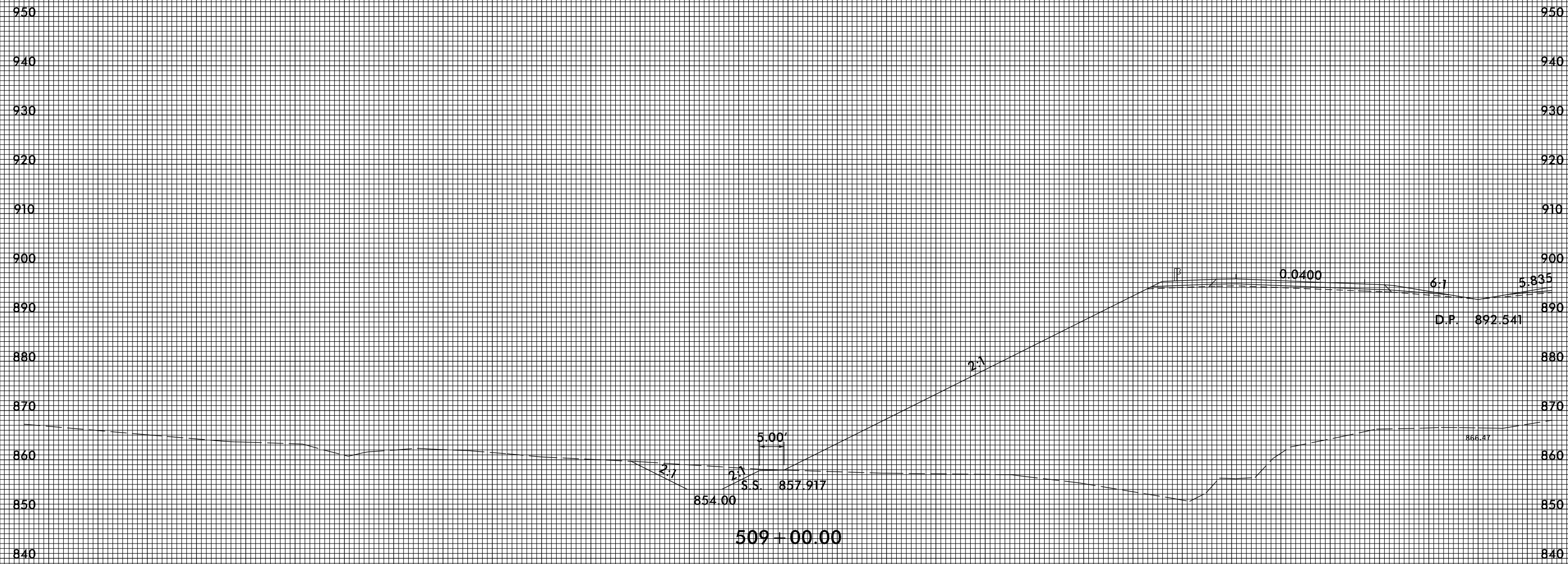
290 280 270 260 250 240 230 220 210 200 190 180 170 160 150 140 130 120 110 100 90 80 70 60 50 40 30 20 10 0 10

4/11/2017
 P:\4941-01\CA00\R2707C\Roadway\Xsc\R-2707c_rdy.xpl.Li.dgn
 gmodlin

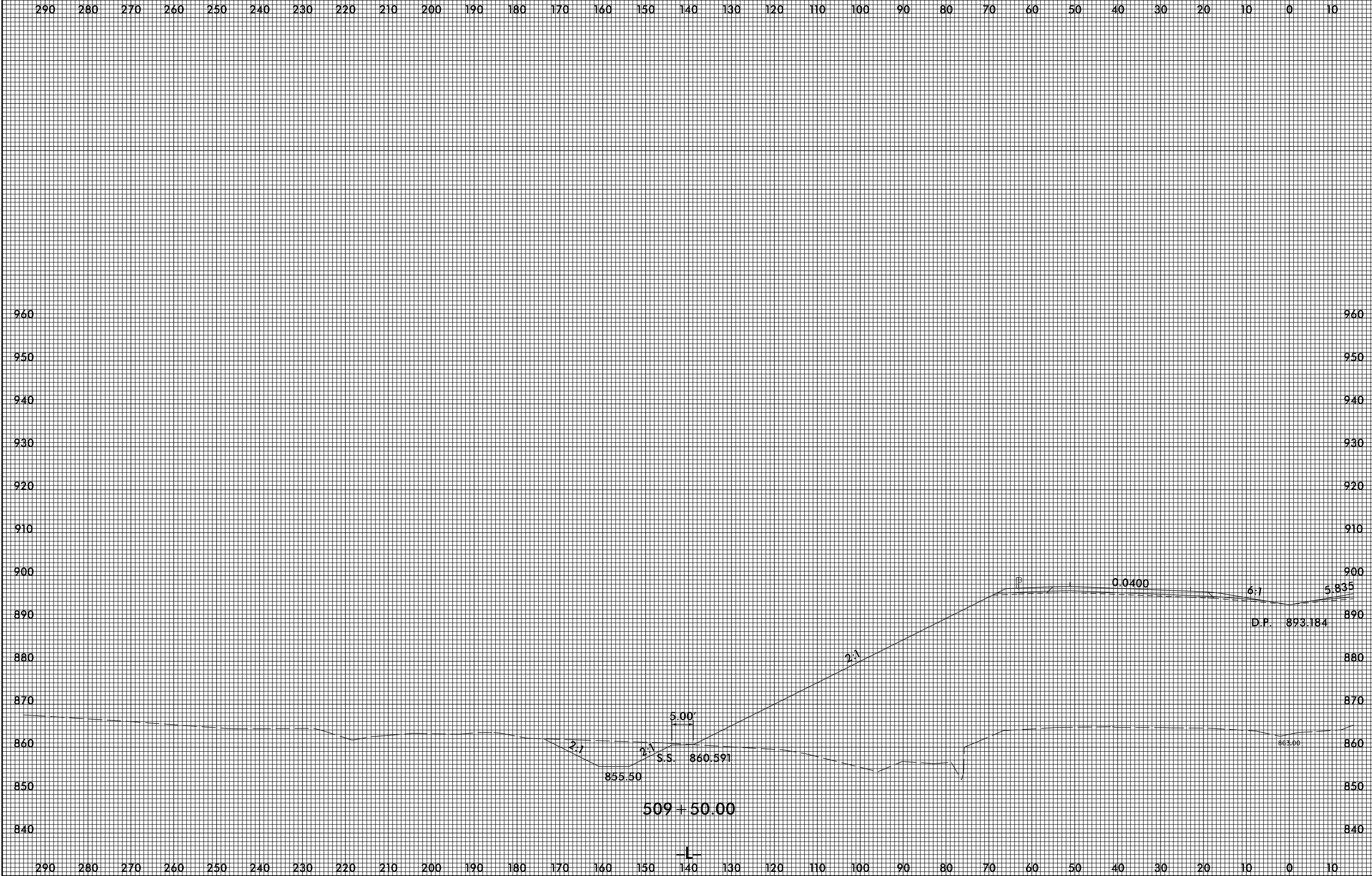




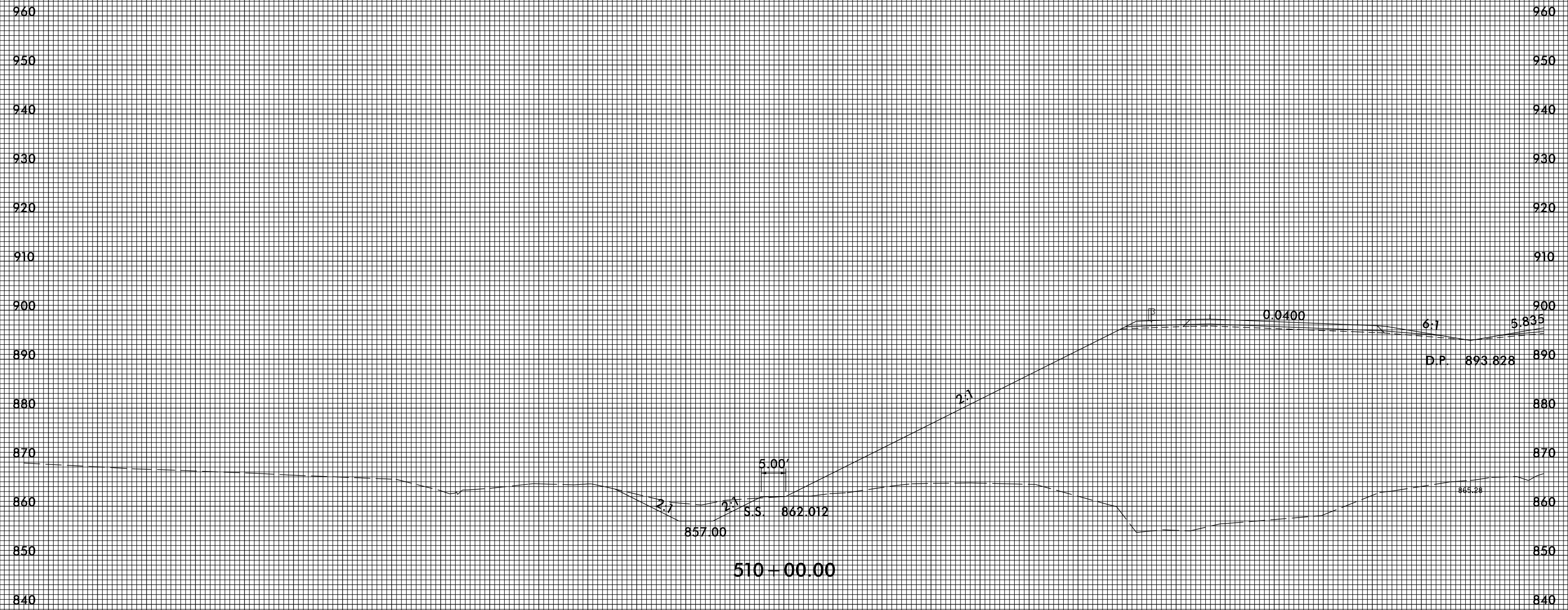
290 280 270 260 250 240 230 220 210 200 190 180 170 160 150 140 130 120 110 100 90 80 70 60 50 40 30 20 10 0 10



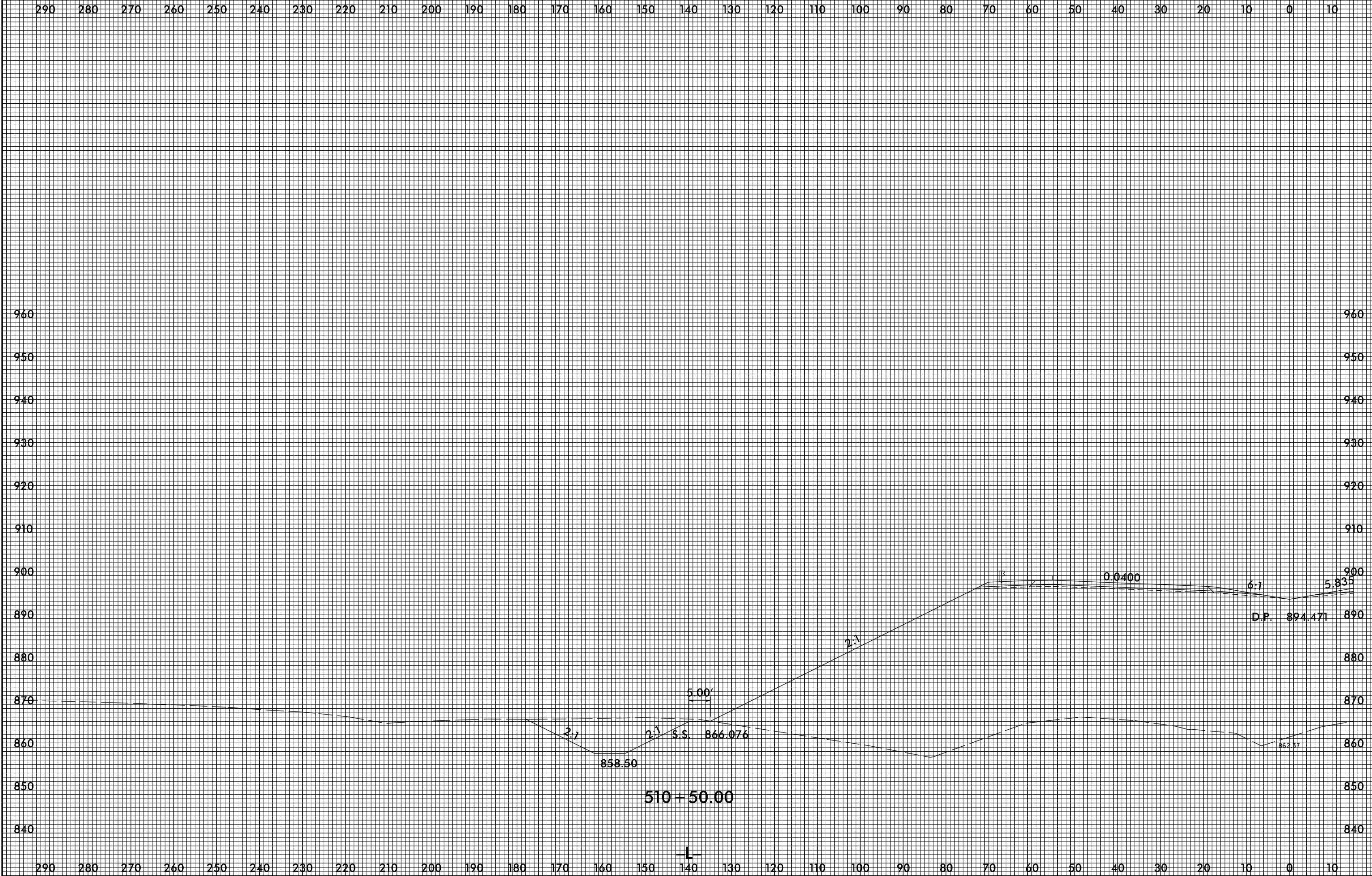
290 280 270 260 250 240 230 220 210 200 190 180 170 160 150 140 130 120 110 100 90 80 70 60 50 40 30 20 10 0 10



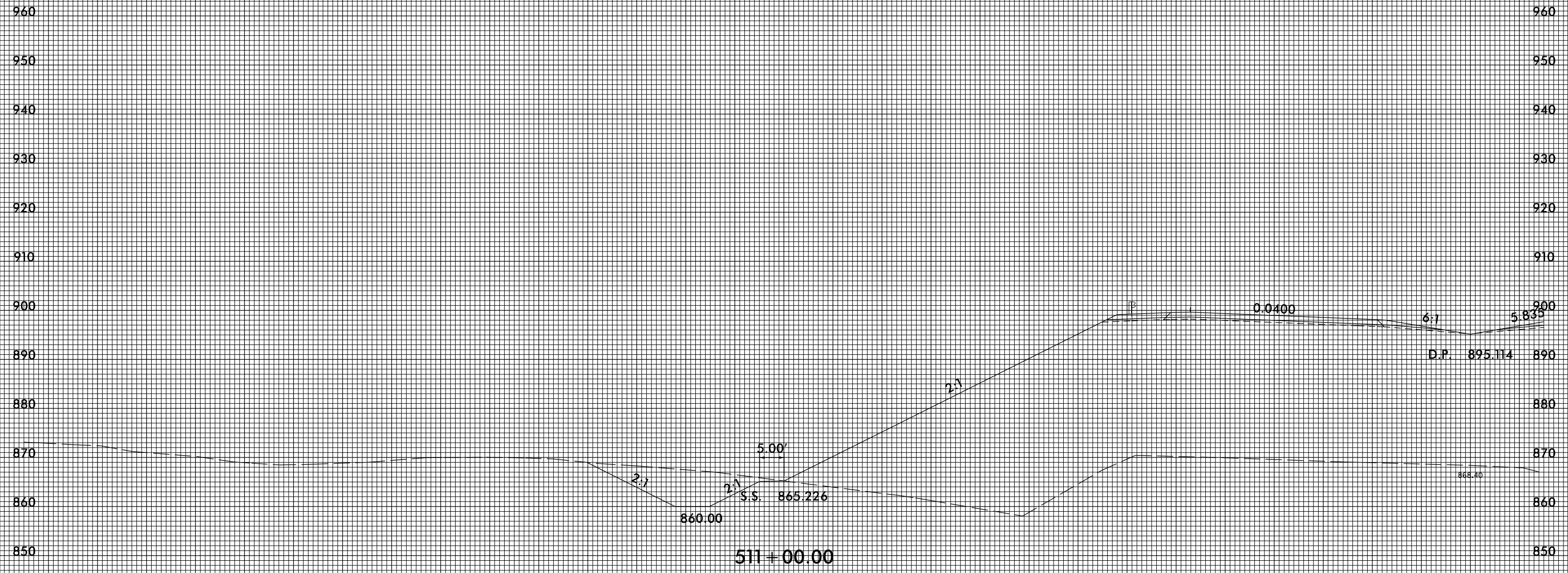
290 280 270 260 250 240 230 220 210 200 190 180 170 160 150 140 130 120 110 100 90 80 70 60 50 40 30 20 10 0 10



290 280 270 260 250 240 230 220 210 200 190 180 170 160 150 140 130 120 110 100 90 80 70 60 50 40 30 20 10 0 10

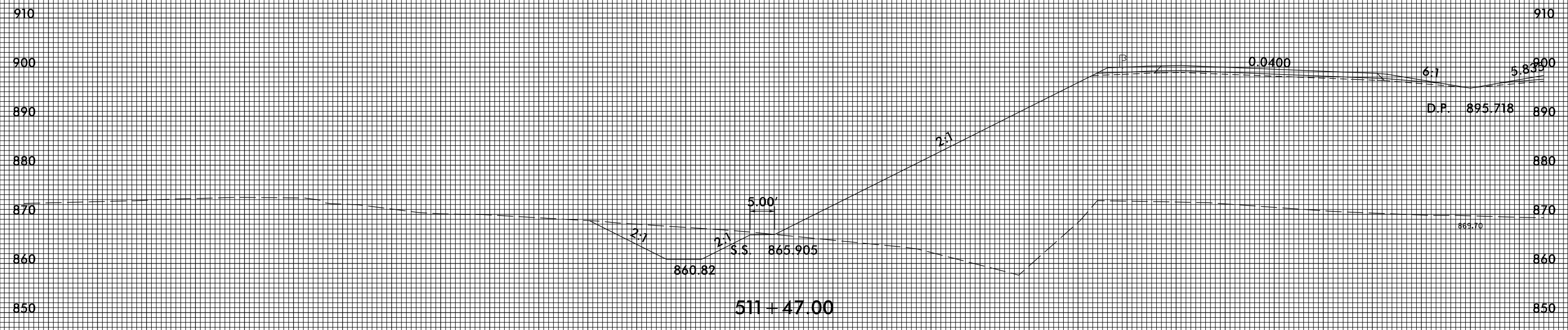


290 280 270 260 250 240 230 220 210 200 190 180 170 160 150 140 130 120 110 100 90 80 70 60 50 40 30 20 10 0 10



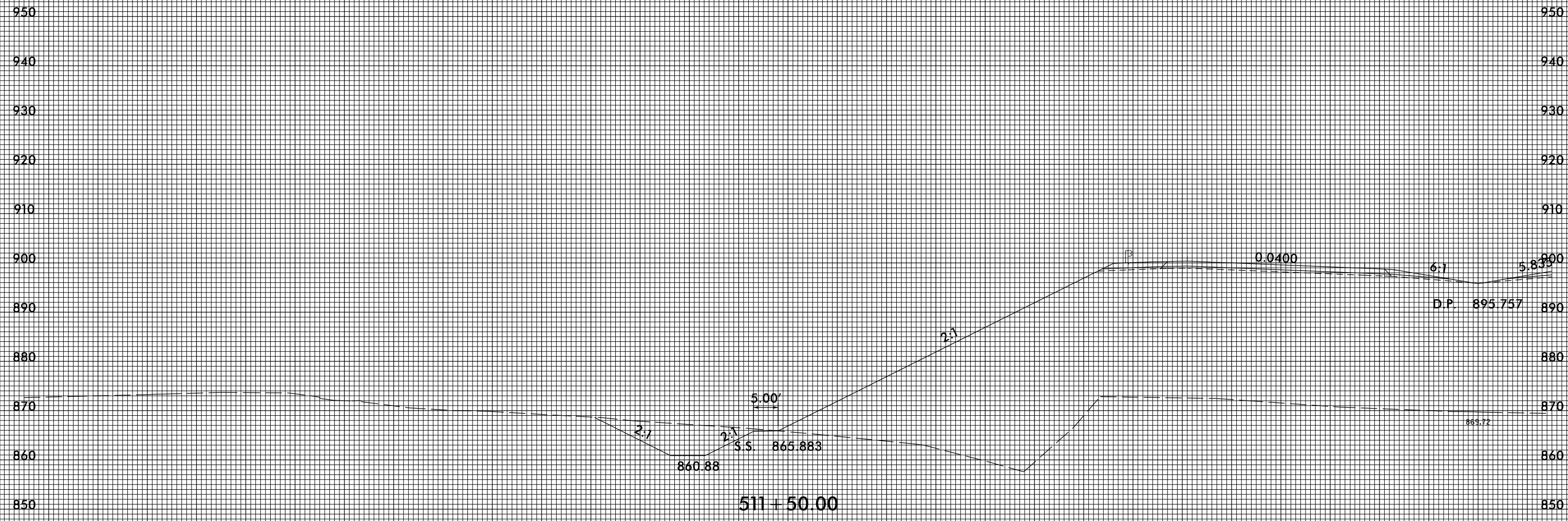
290 280 270 260 250 240 230 220 210 200 190 180 170 160 150 140 130 120 110 100 90 80 70 60 50 40 30 20 10 0 10

290 280 270 260 250 240 230 220 210 200 190 180 170 160 150 140 130 120 110 100 90 80 70 60 50 40 30 20 10 0 10



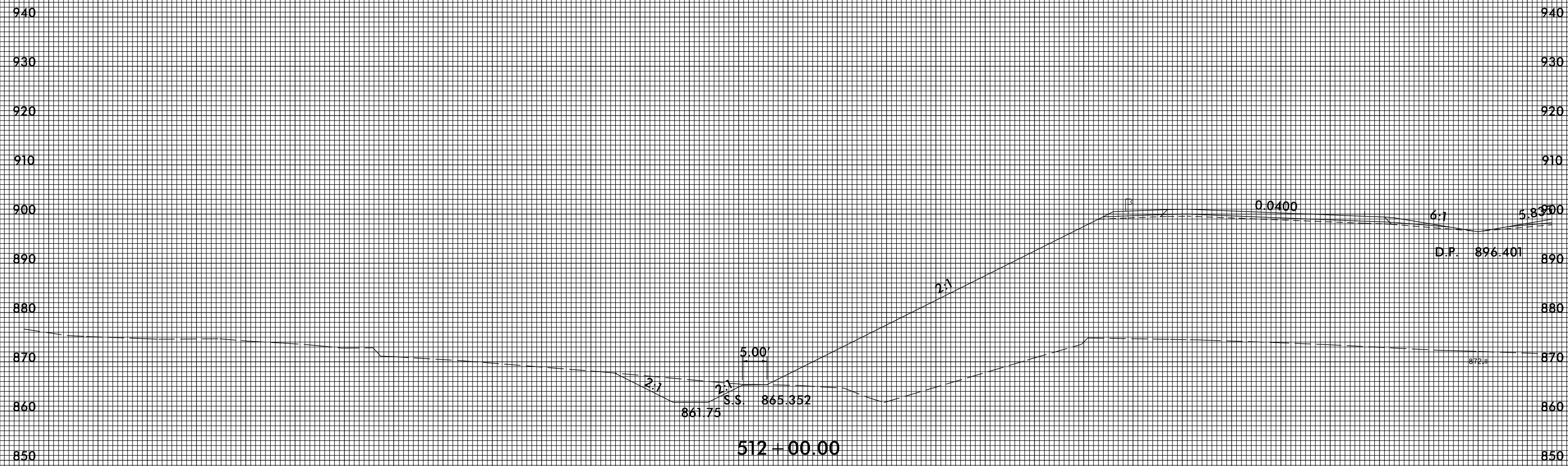
290 280 270 260 250 240 230 220 210 200 190 180 170 160 150 140 130 120 110 100 90 80 70 60 50 40 30 20 10 0 10

290 280 270 260 250 240 230 220 210 200 190 180 170 160 150 140 130 120 110 100 90 80 70 60 50 40 30 20 10 0 10

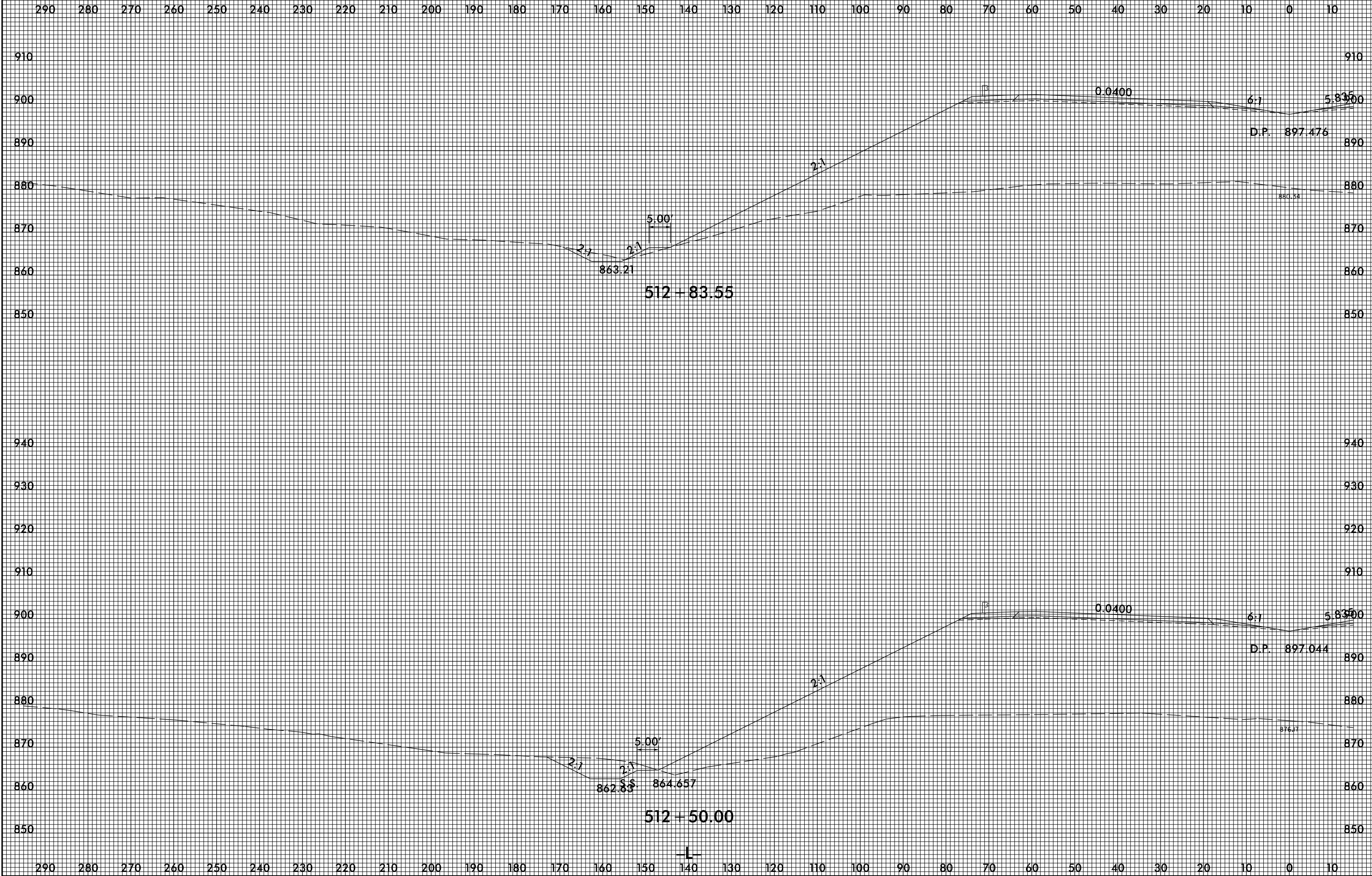


290 280 270 260 250 240 230 220 210 200 190 180 170 160 150 140 130 120 110 100 90 80 70 60 50 40 30 20 10 0 10

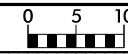
290 280 270 260 250 240 230 220 210 200 190 180 170 160 150 140 130 120 110 100 90 80 70 60 50 40 30 20 10 0 10



290 280 270 260 250 240 230 220 210 200 190 180 170 160 150 140 130 120 110 100 90 80 70 60 50 40 30 20 10 0 10

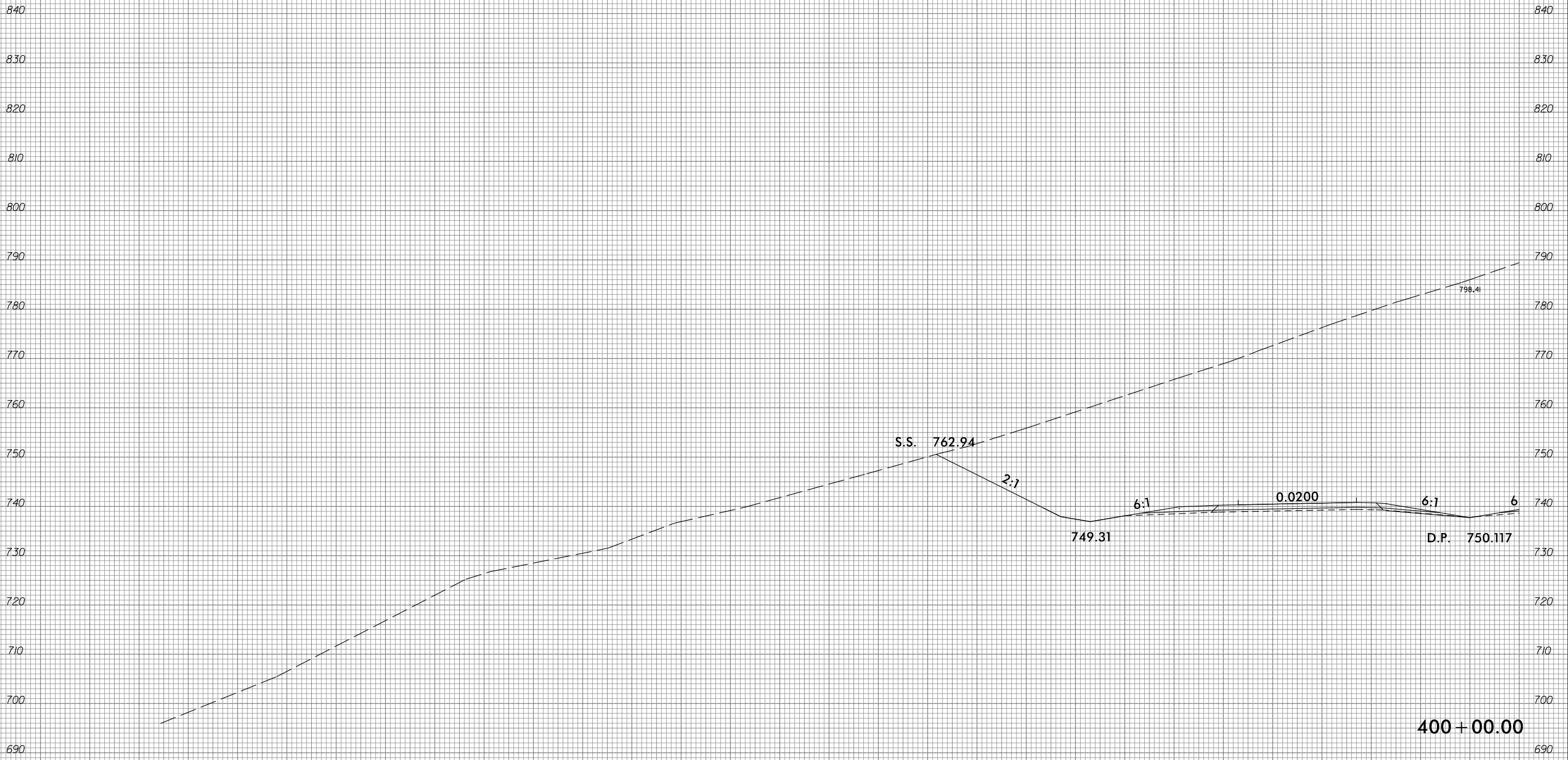


8/23/99

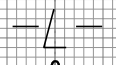


PROJ. REFERENCE NO.	SHEET NO.
R-2707C	X-33

290 280 270 260 250 240 230 220 210 200 190 180 170 160 150 140 130 120 110 100 90 80 70 60 50 40 30 20 10 0 10



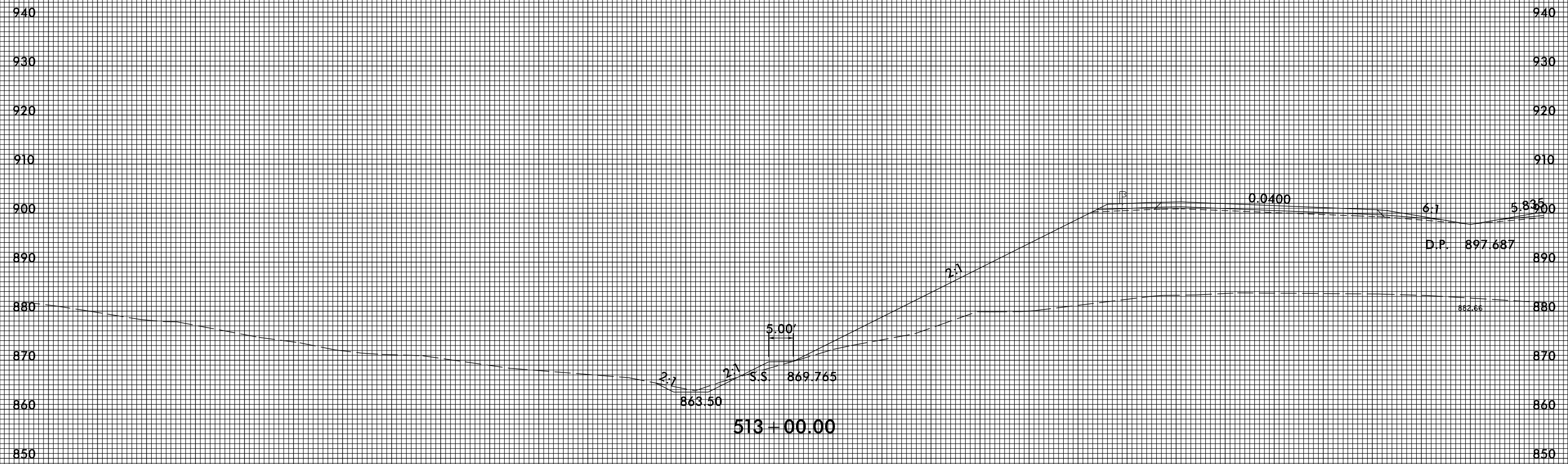
400 + 00.00



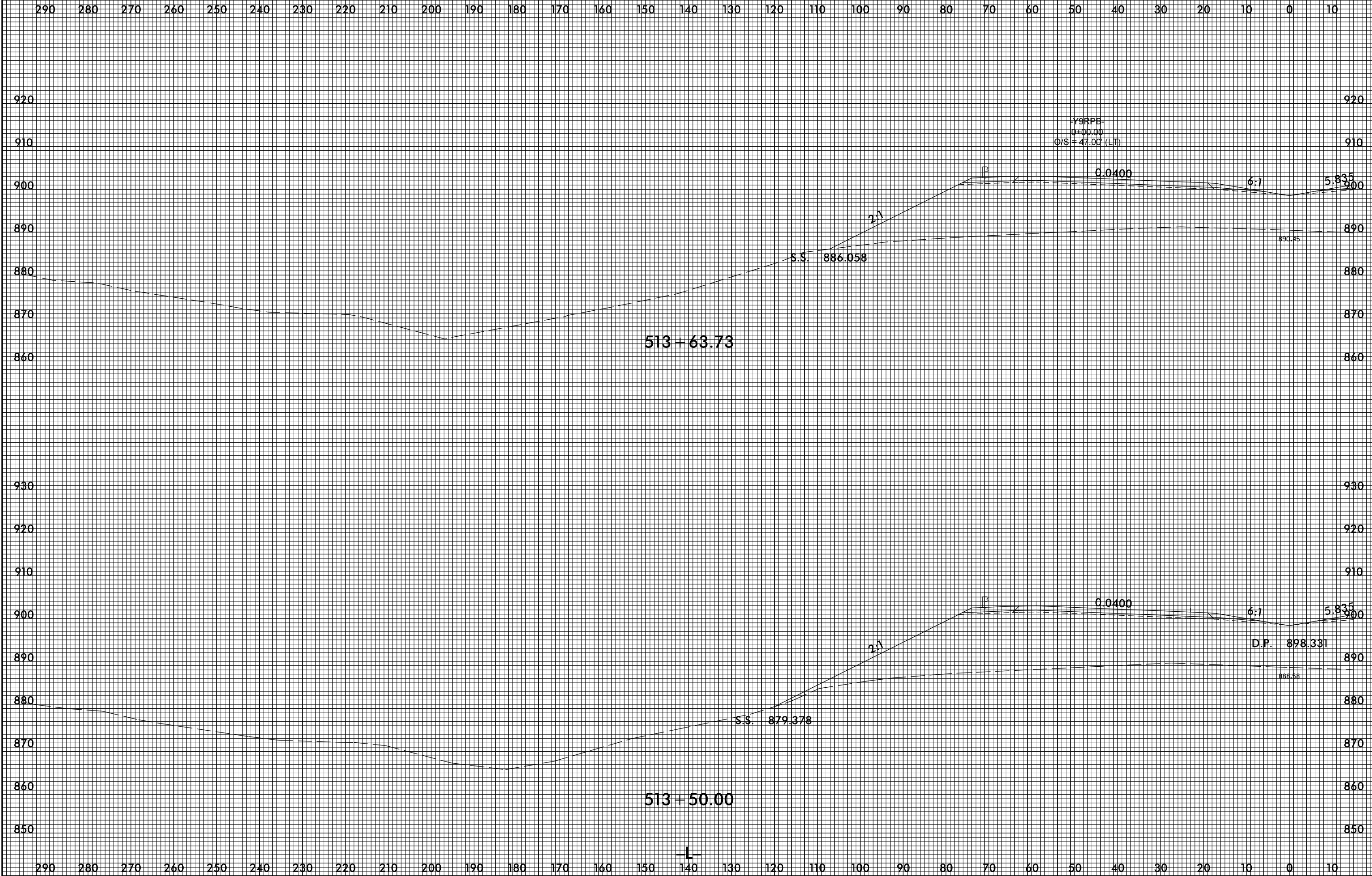
290 280 270 260 250 240 230 220 210 200 190 180 170 160 150 140 130 120 110 100 90 80 70 60 50 40 30 20 10 0 10

4/11/2017
 P:\4941-01\CA00\R2707C\Roadway\Xsc\2707c_rdy.xpl.Li.dgn
 gmodlin

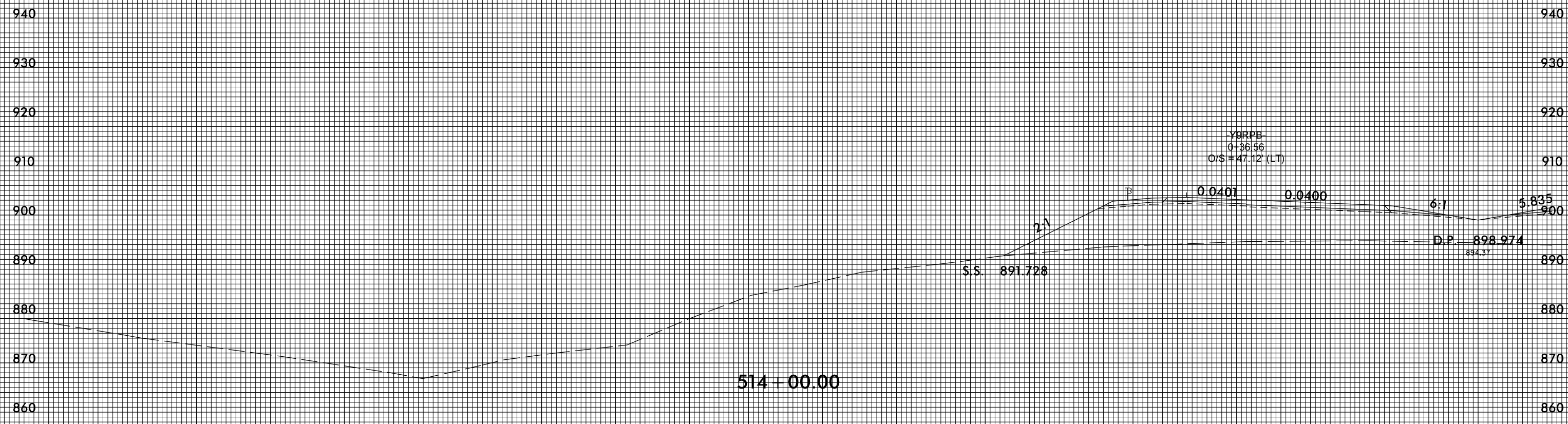
290 280 270 260 250 240 230 220 210 200 190 180 170 160 150 140 130 120 110 100 90 80 70 60 50 40 30 20 10 0 10



290 280 270 260 250 240 230 220 210 200 190 180 170 160 150 140 130 120 110 100 90 80 70 60 50 40 30 20 10 0 10



290 280 270 260 250 240 230 220 210 200 190 180 170 160 150 140 130 120 110 100 90 80 70 60 50 40 30 20 10 0 10



290 280 270 260 250 240 230 220 210 200 190 180 170 160 150 140 130 120 110 100 90 80 70 60 50 40 30 20 10 0 10

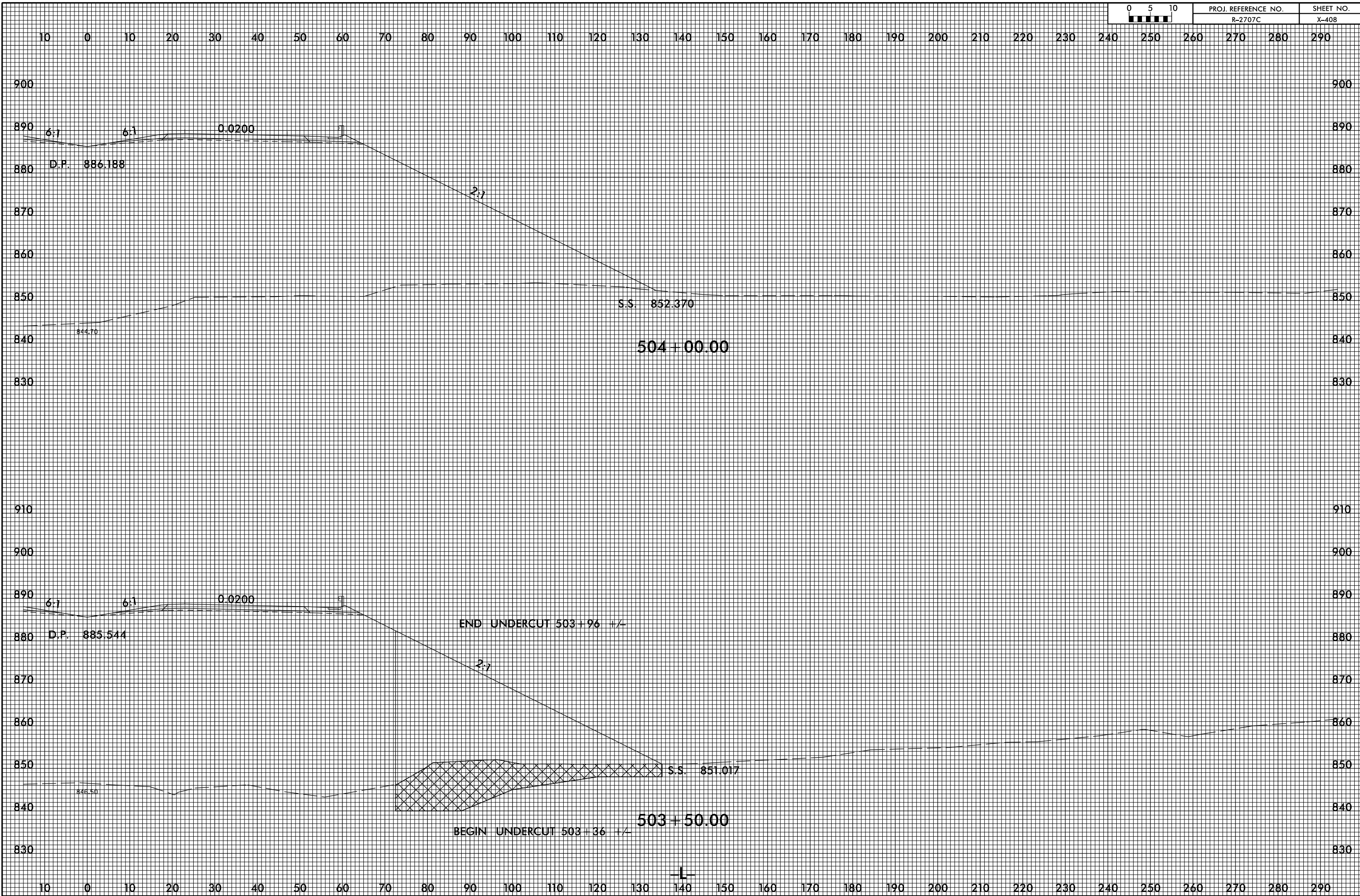
10 0 10 20 30 40 50 60 70 80 90 100 110 120 130 140 150 160 170 180 190 200 210 220 230 240 250 260 270 280 290

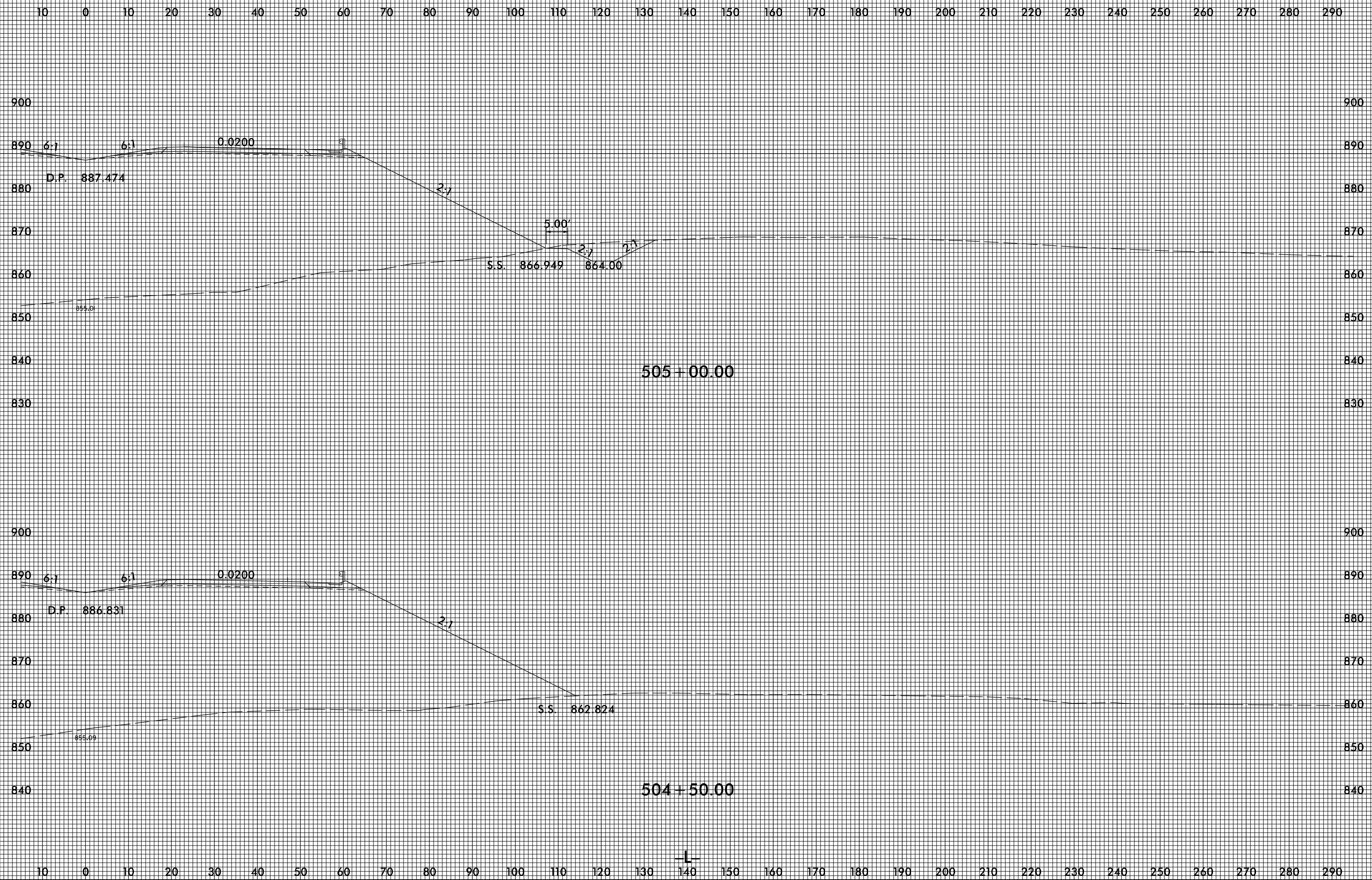


10 0 10 20 30 40 50 60 70 80 90 100 110 120 130 140 150 160 170 180 190 200 210 220 230 240 250 260 270 280 290

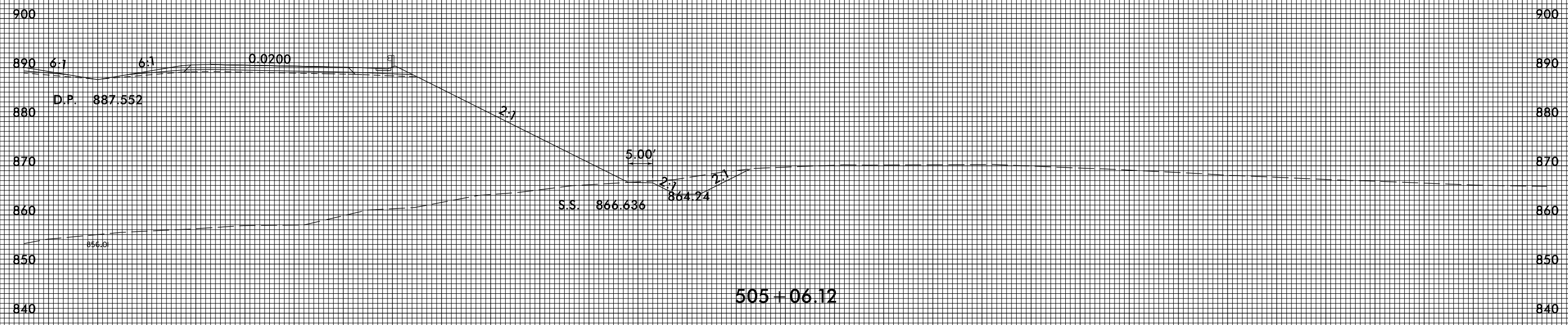
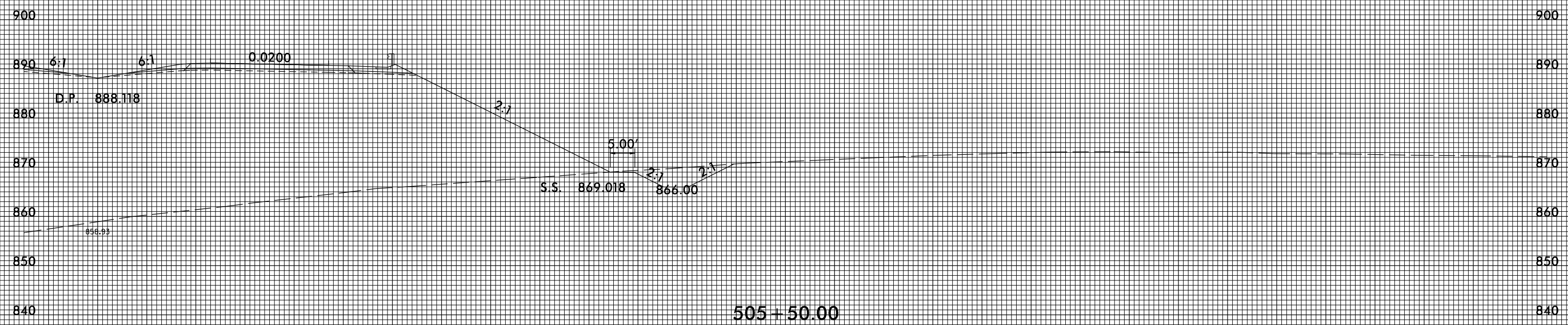




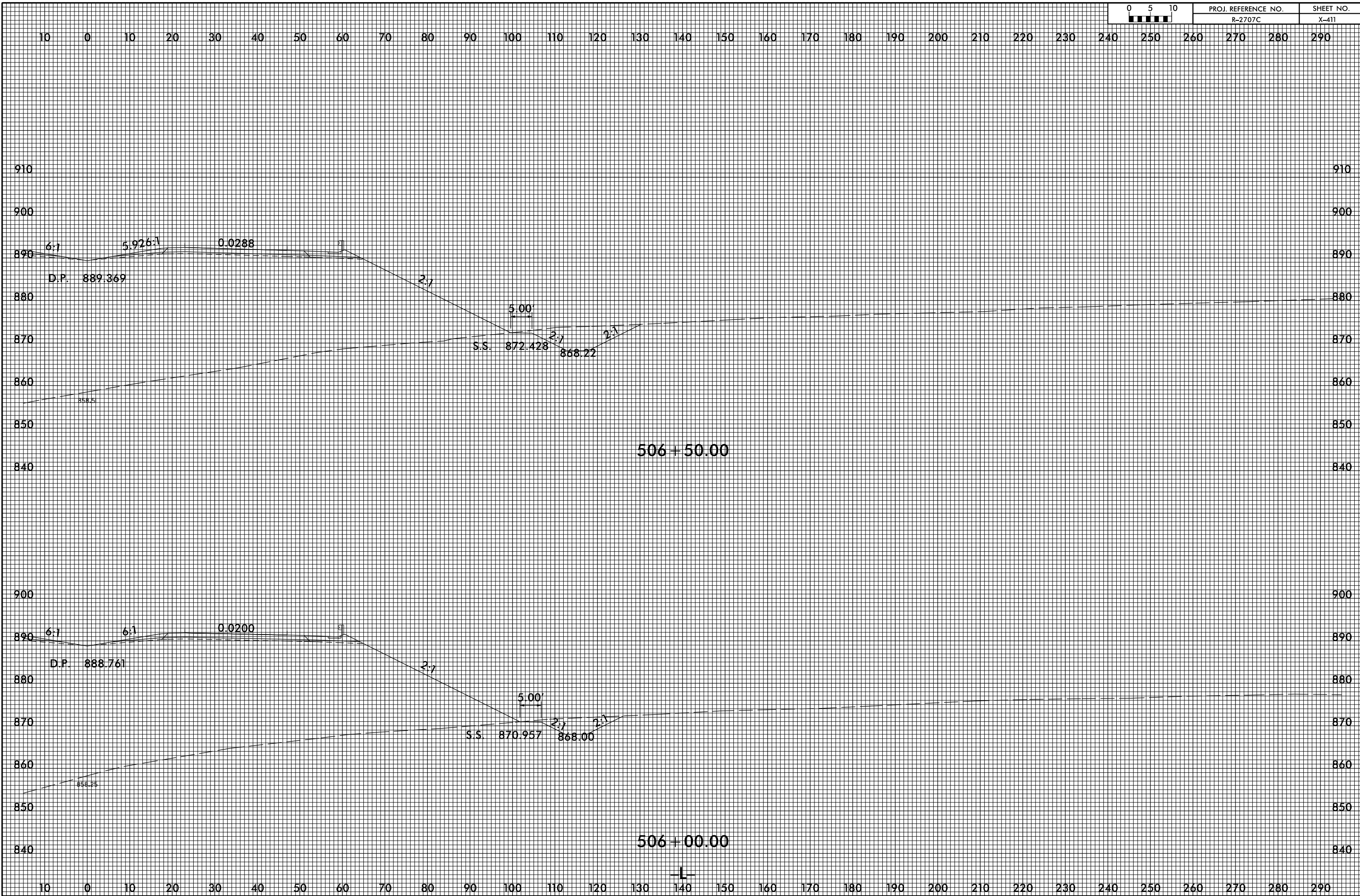




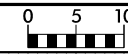
10 0 10 20 30 40 50 60 70 80 90 100 110 120 130 140 150 160 170 180 190 200 210 220 230 240 250 260 270 280 290



10 0 10 20 30 40 50 60 70 80 90 100 110 120 130 140 150 160 170 180 190 200 210 220 230 240 250 260 270 280 290

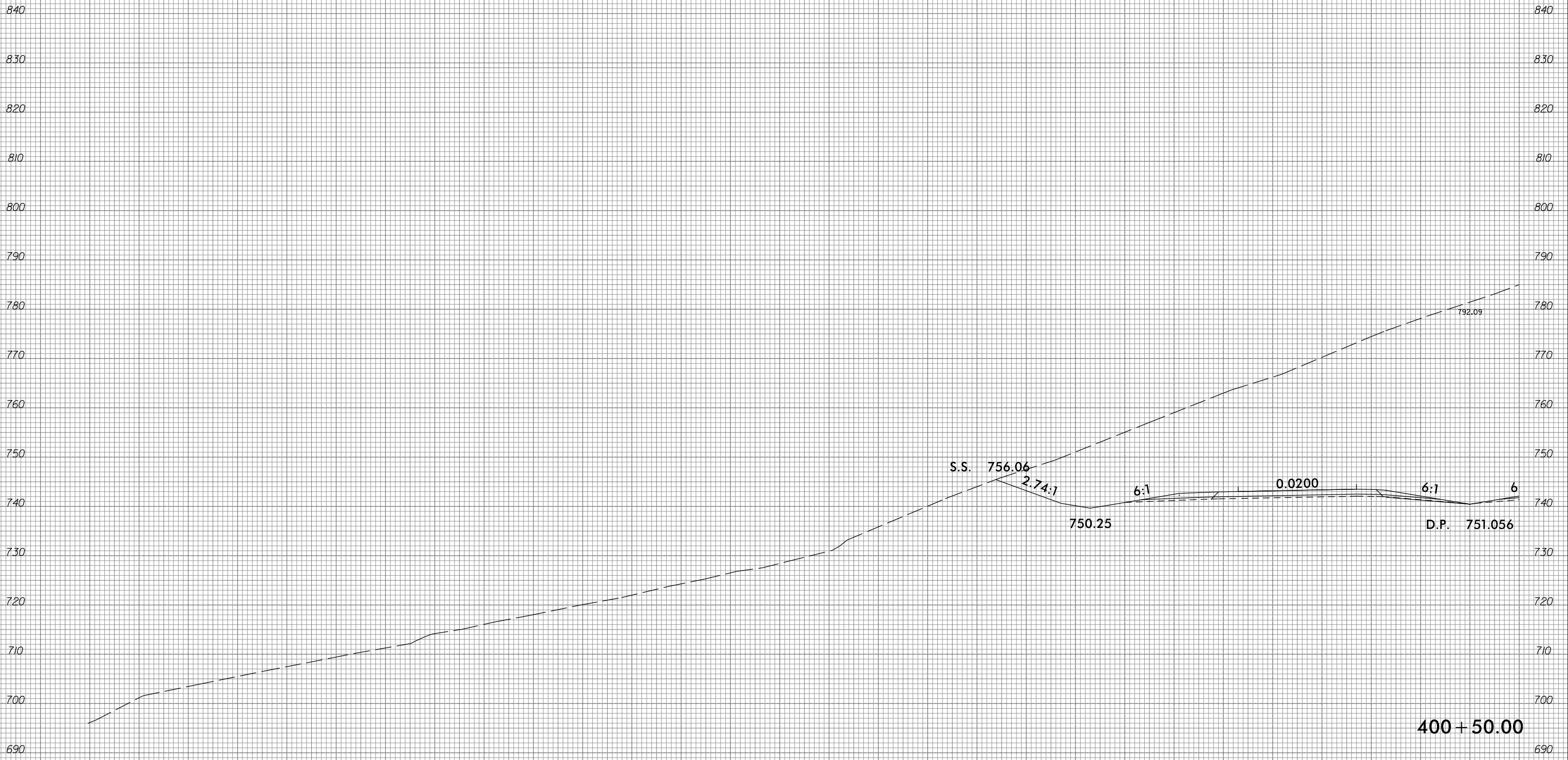


8/23/99

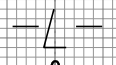


PROJ. REFERENCE NO.	SHEET NO.
R-2707C	X-34

290 280 270 260 250 240 230 220 210 200 190 180 170 160 150 140 130 120 110 100 90 80 70 60 50 40 30 20 10 0 10

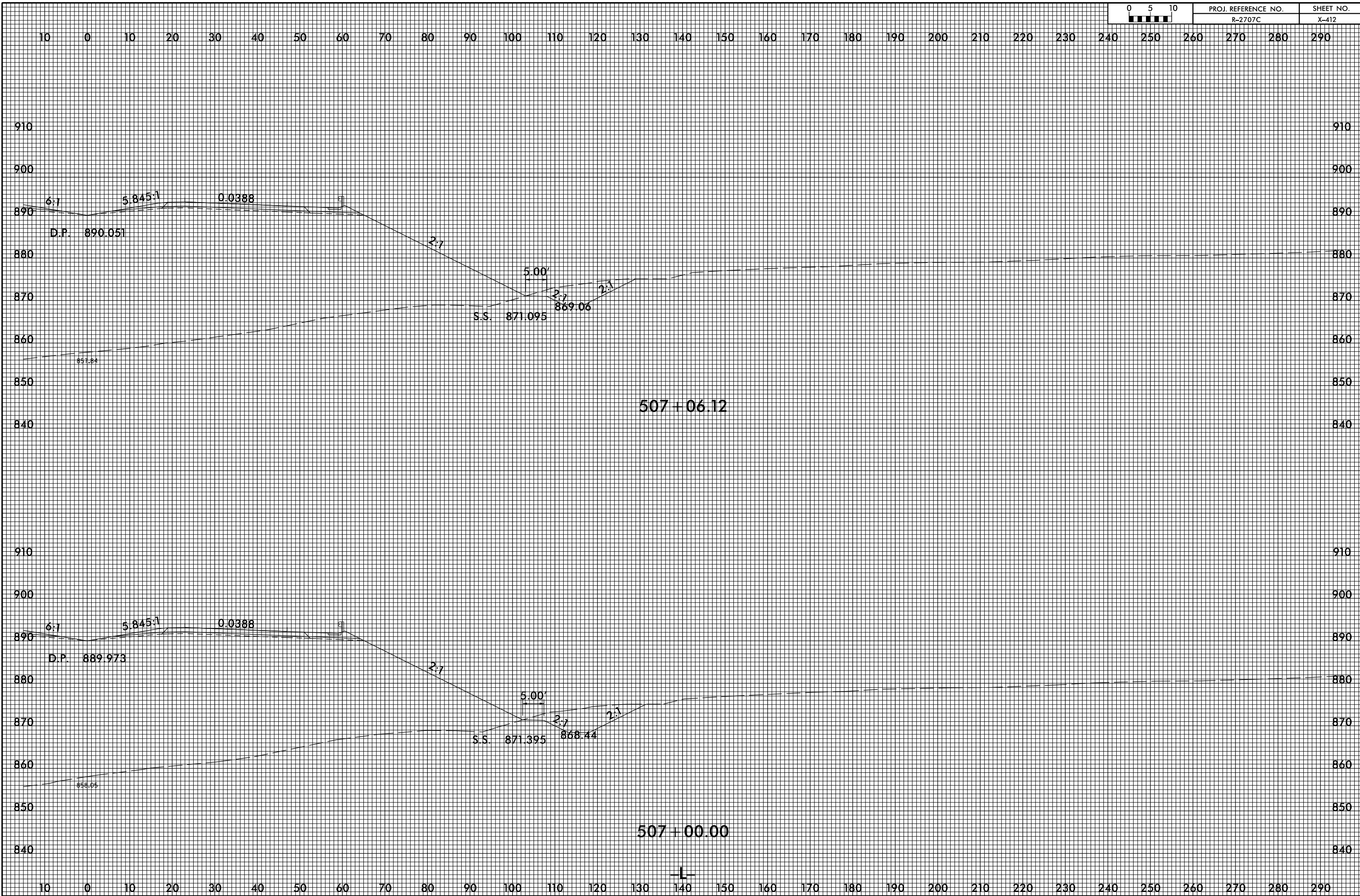


400 + 50.00



4/11/2017 P:\4941-01\CA00\R2707C\Roadway\Xsc\R-2707c_rdy.xpl.Li.dgn gmodlin

290 280 270 260 250 240 230 220 210 200 190 180 170 160 150 140 130 120 110 100 90 80 70 60 50 40 30 20 10 0 10



10 0 10 20 30 40 50 60 70 80 90 100 110 120 130 140 150 160 170 180 190 200 210 220 230 240 250 260 270 280 290

910 910

900 900

890 890

880 880

870 870

860 860

850 850

840 840

507+06.12

910 910

900 900

890 890

880 880

870 870

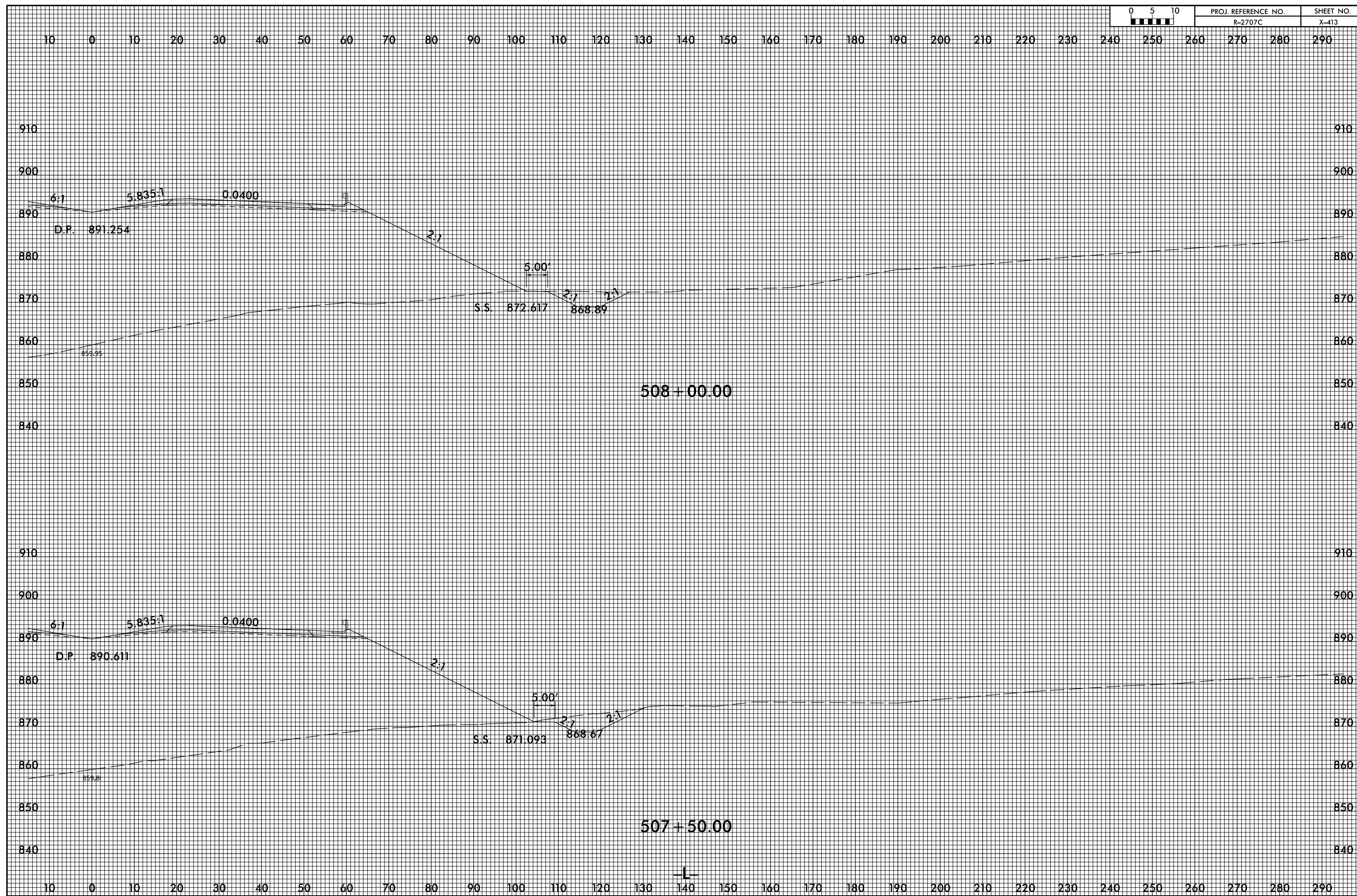
860 860

850 850

840 840

507+00.00

10 0 10 20 30 40 50 60 70 80 90 100 110 120 130 140 150 160 170 180 190 200 210 220 230 240 250 260 270 280 290

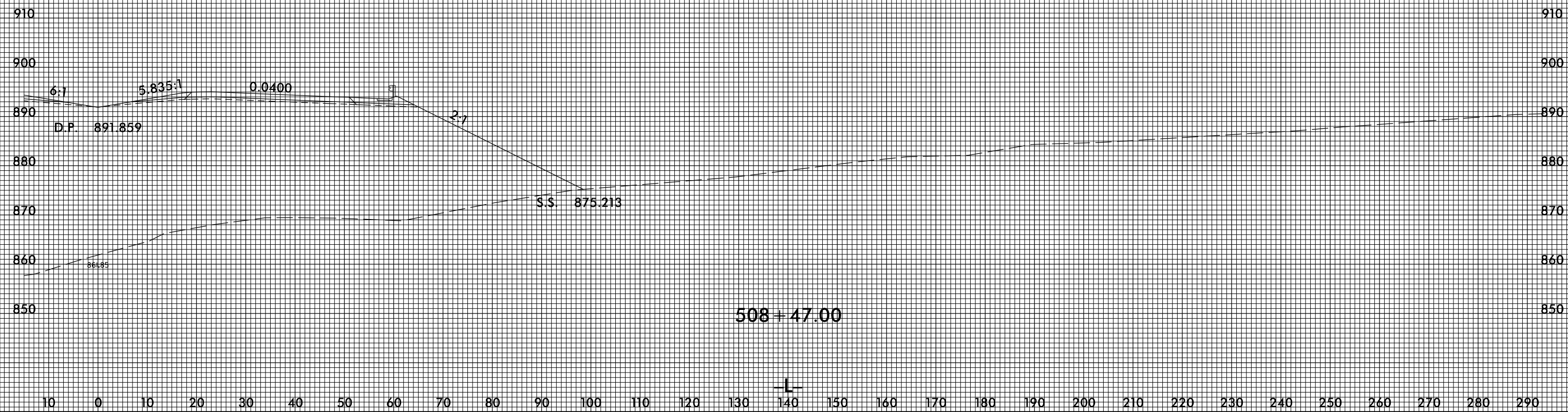


508+00.00

507+50.00

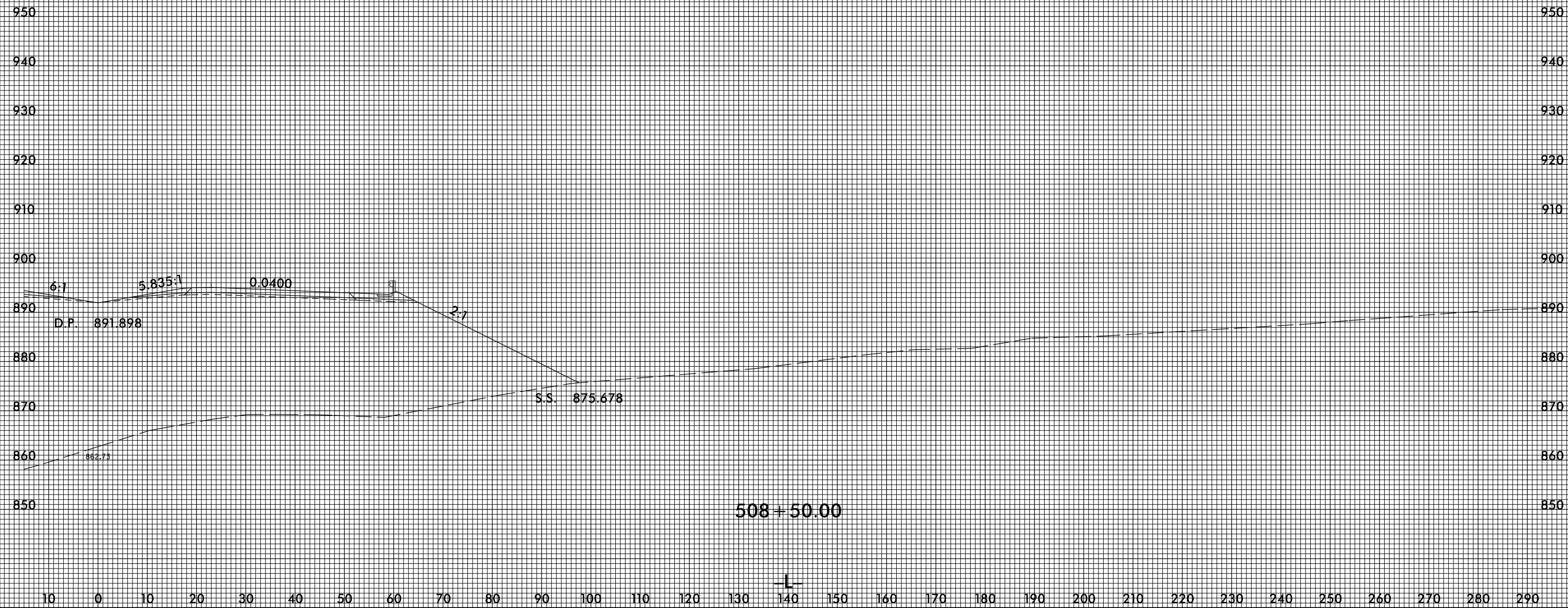


10 0 10 20 30 40 50 60 70 80 90 100 110 120 130 140 150 160 170 180 190 200 210 220 230 240 250 260 270 280 290



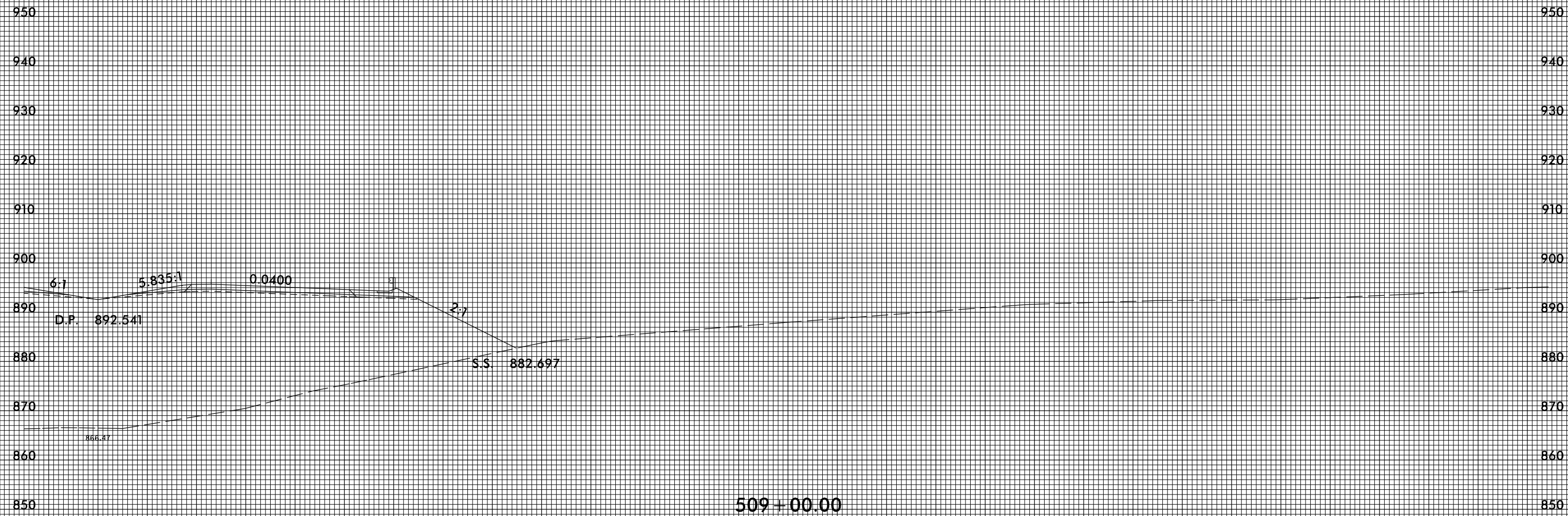
10 0 10 20 30 40 50 60 70 80 90 100 110 120 130 140 150 160 170 180 190 200 210 220 230 240 250 260 270 280 290

10 0 10 20 30 40 50 60 70 80 90 100 110 120 130 140 150 160 170 180 190 200 210 220 230 240 250 260 270 280 290

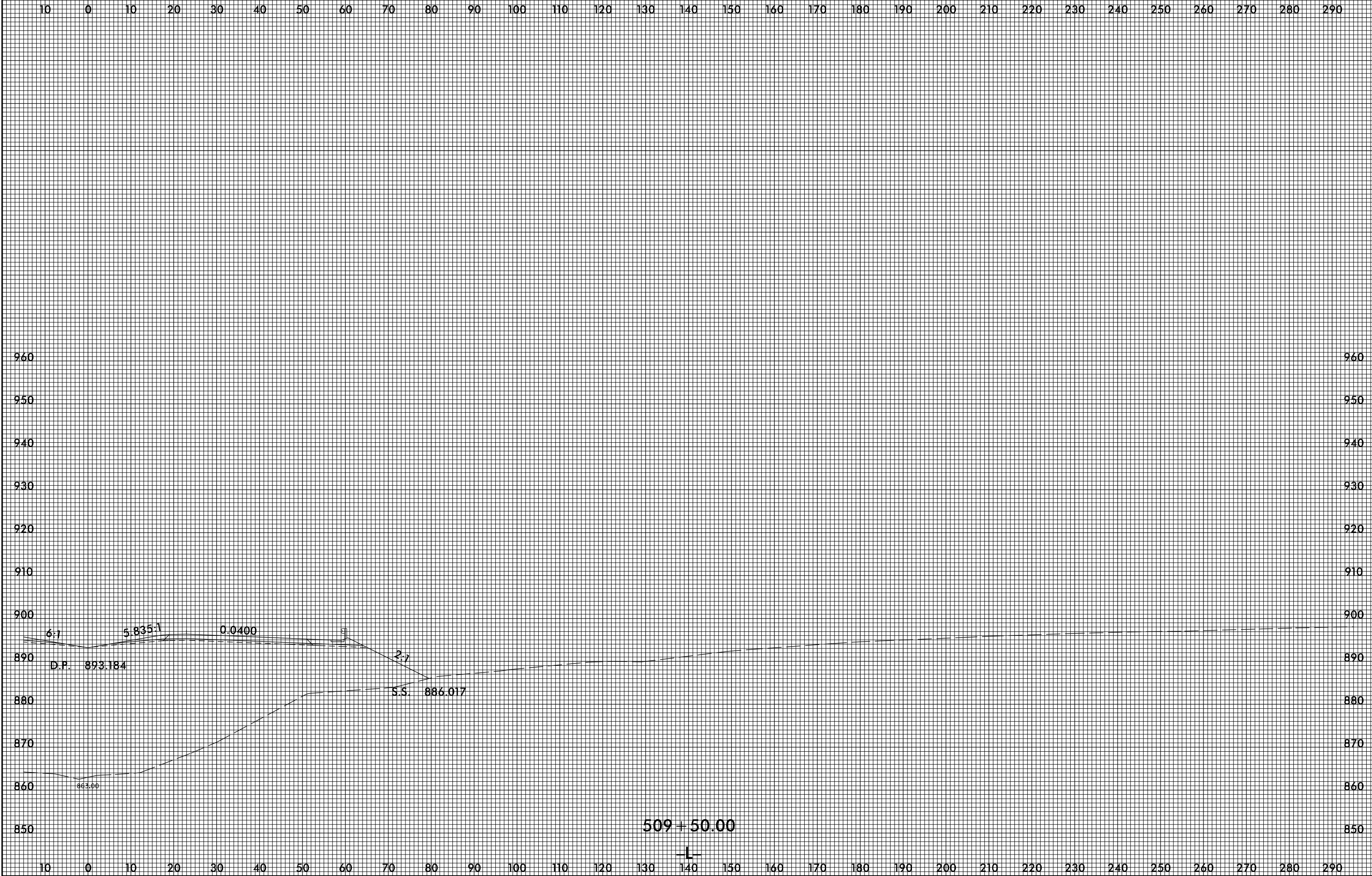


10 0 10 20 30 40 50 60 70 80 90 100 110 120 130 140 150 160 170 180 190 200 210 220 230 240 250 260 270 280 290

10 0 10 20 30 40 50 60 70 80 90 100 110 120 130 140 150 160 170 180 190 200 210 220 230 240 250 260 270 280 290



10 0 10 20 30 40 50 60 70 80 90 100 110 120 130 140 150 160 170 180 190 200 210 220 230 240 250 260 270 280 290

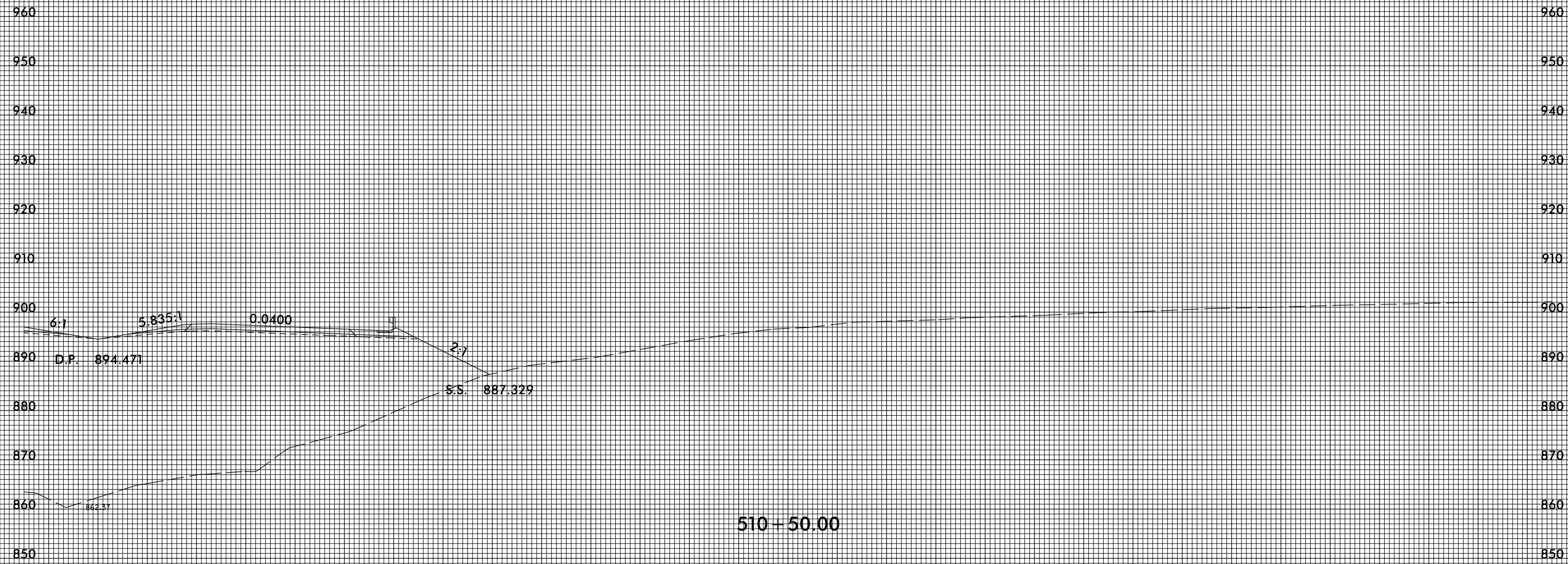


10 0 10 20 30 40 50 60 70 80 90 100 110 120 130 140 150 160 170 180 190 200 210 220 230 240 250 260 270 280 290



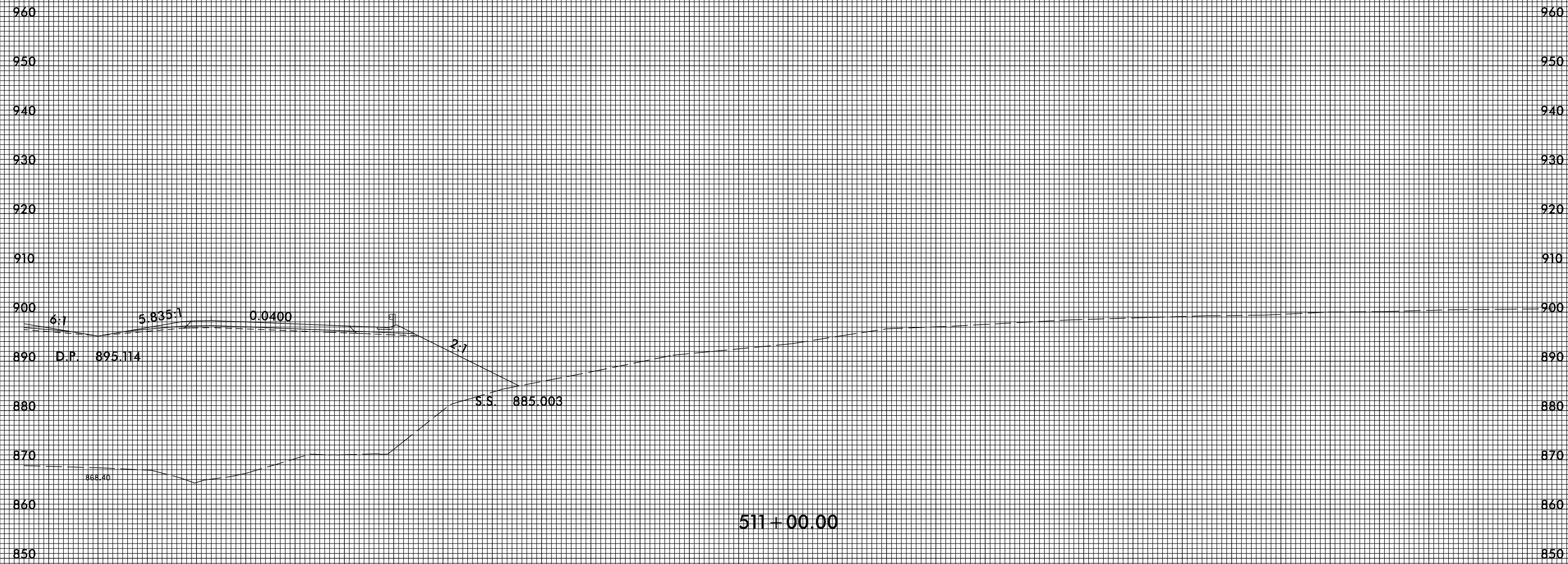
10 0 10 20 30 40 50 60 70 80 90 100 110 120 130 140 150 160 170 180 190 200 210 220 230 240 250 260 270 280 290

10 0 10 20 30 40 50 60 70 80 90 100 110 120 130 140 150 160 170 180 190 200 210 220 230 240 250 260 270 280 290

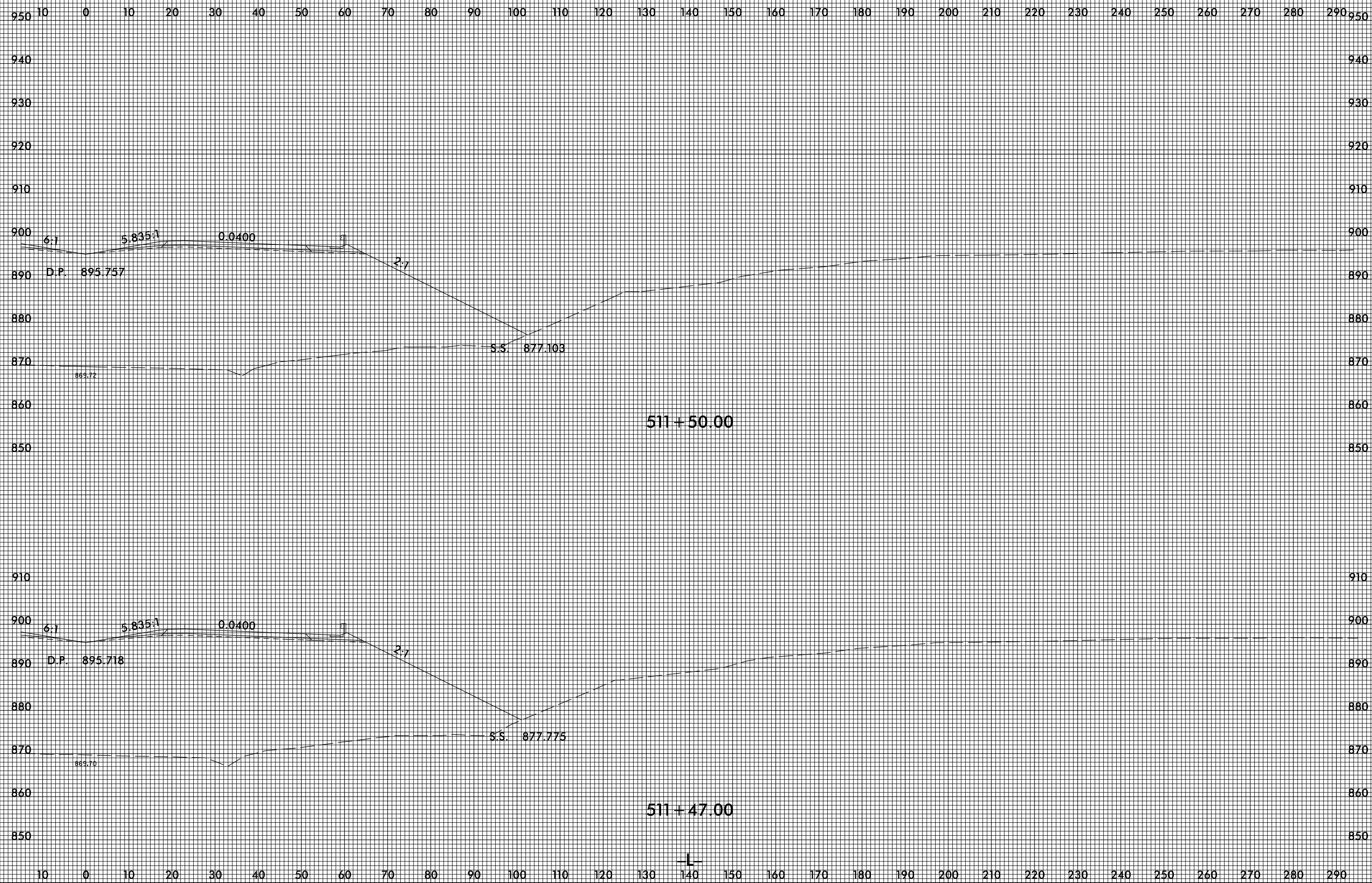


10 0 10 20 30 40 50 60 70 80 90 100 110 120 130 140 150 160 170 180 190 200 210 220 230 240 250 260 270 280 290

10 0 10 20 30 40 50 60 70 80 90 100 110 120 130 140 150 160 170 180 190 200 210 220 230 240 250 260 270 280 290



10 0 10 20 30 40 50 60 70 80 90 100 110 120 130 140 150 160 170 180 190 200 210 220 230 240 250 260 270 280 290



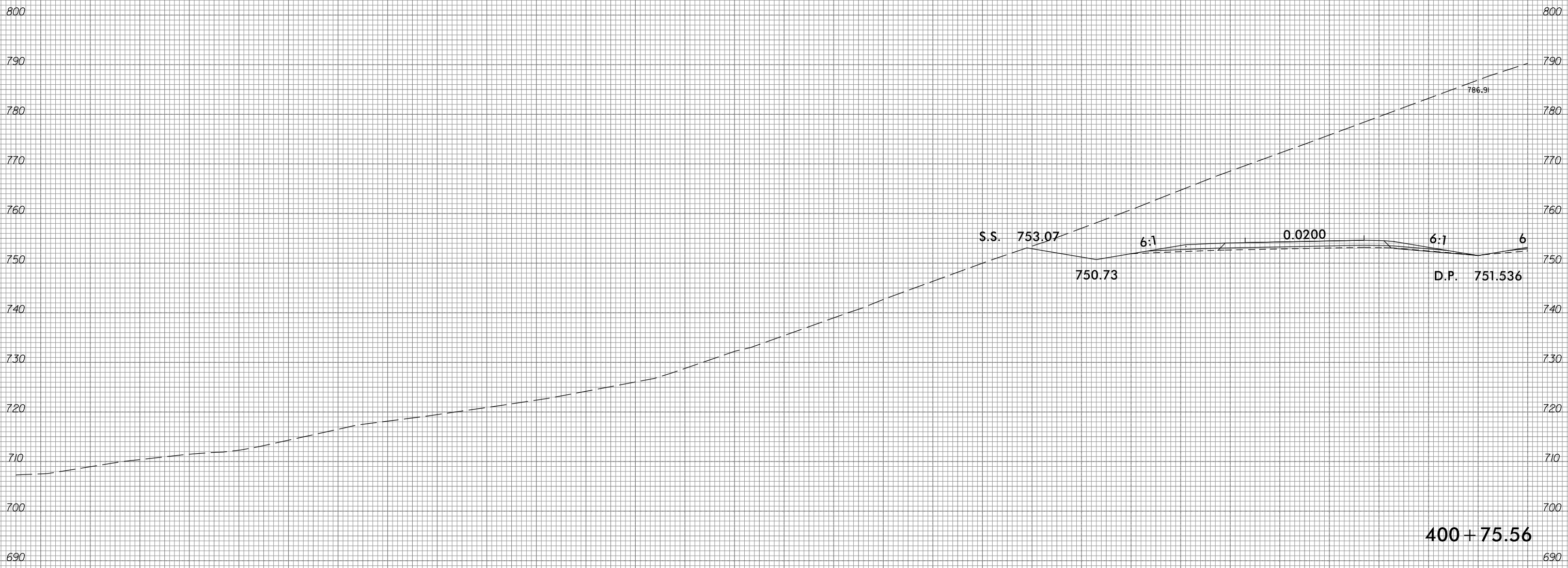
8/23/99



PROJ. REFERENCE NO.
R-2707C

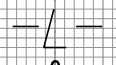
SHEET NO.
X-35

290 280 270 260 250 240 230 220 210 200 190 180 170 160 150 140 130 120 110 100 90 80 70 60 50 40 30 20 10 0 10




4/11/2017
P:\4941-01\CA00\R2707C\Roadway\Xsc\2707c_rdy.xpl.Li.dgn
gmodlin

290 280 270 260 250 240 230 220 210 200 190 180 170 160 150 140 130 120 110 100 90 80 70 60 50 40 30 20 10 0 10

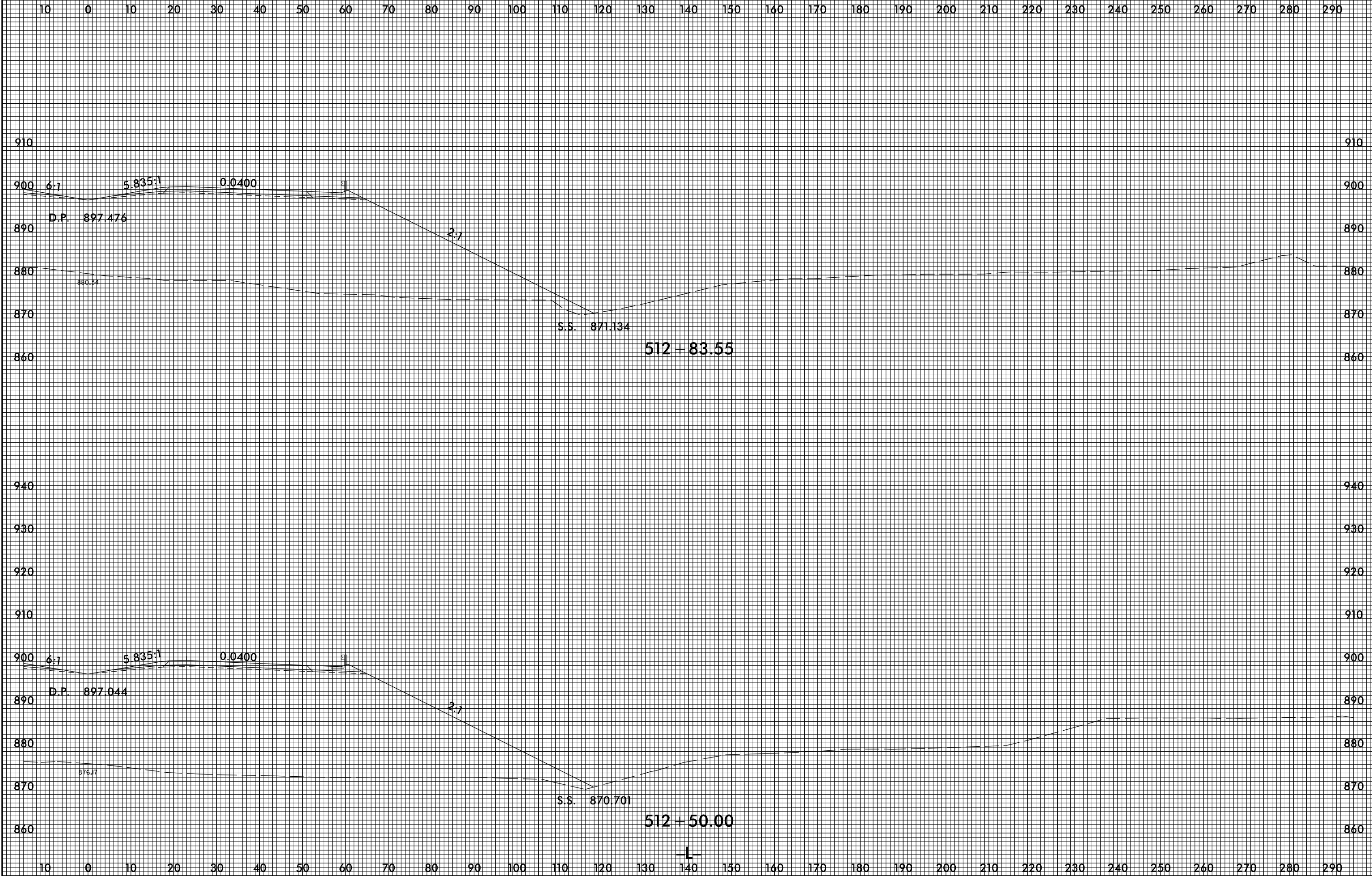


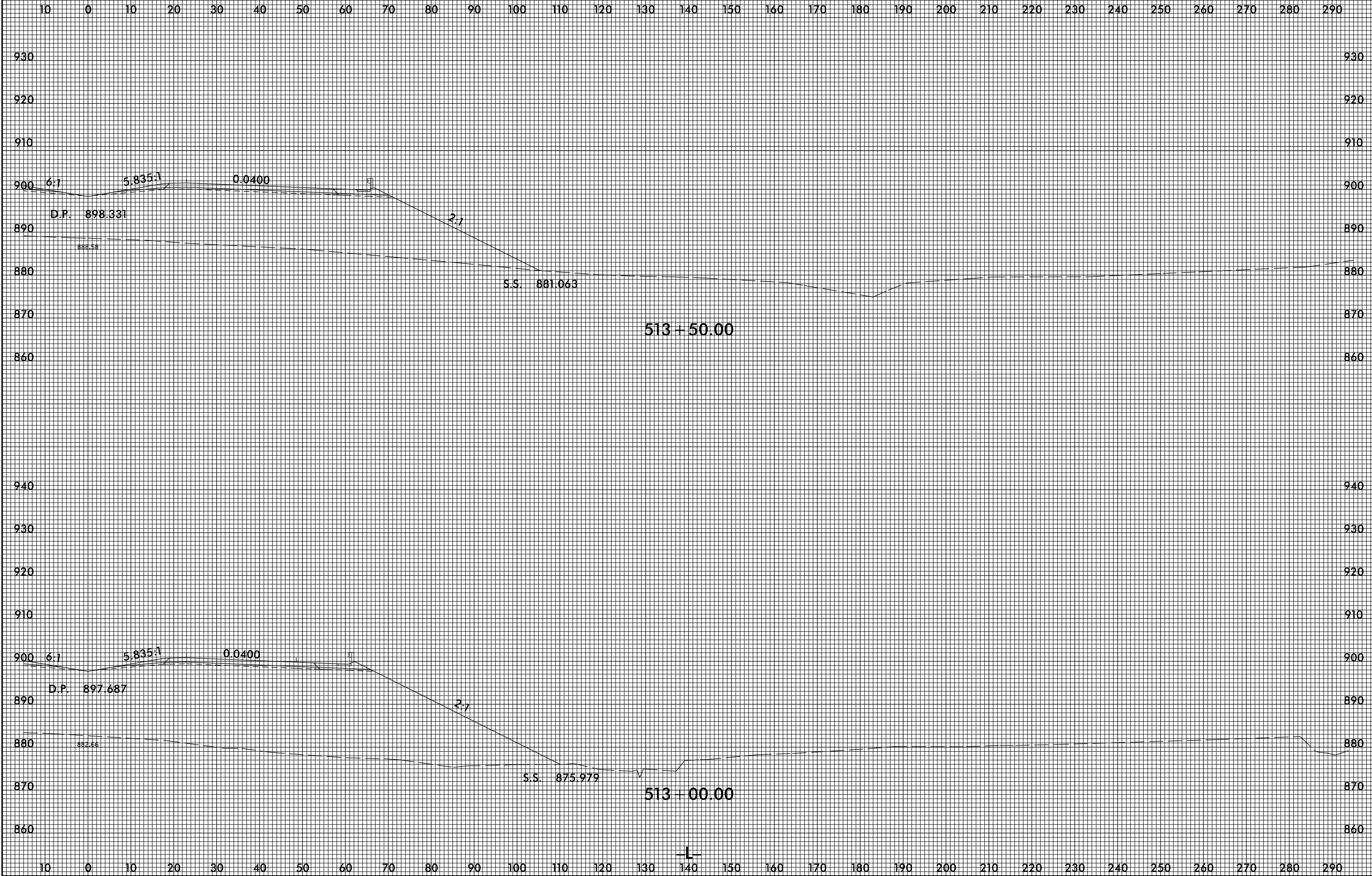
10 0 10 20 30 40 50 60 70 80 90 100 110 120 130 140 150 160 170 180 190 200 210 220 230 240 250 260 270 280 290



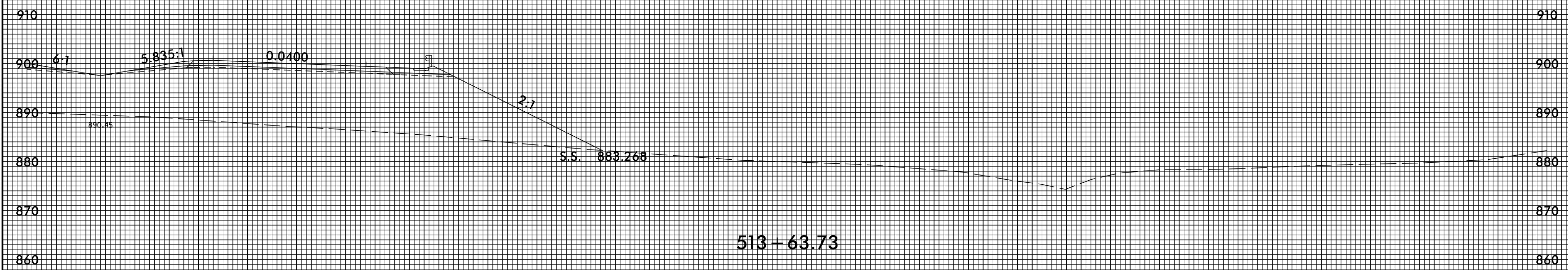
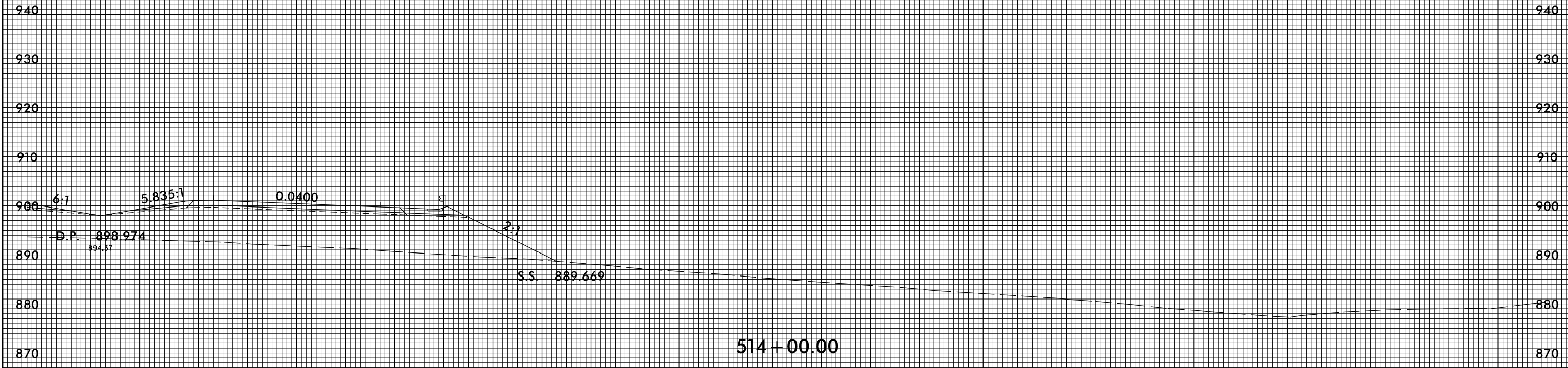
512 + 00.00

10 0 10 20 30 40 50 60 70 80 90 100 110 120 130 140 150 160 170 180 190 200 210 220 230 240 250 260 270 280 290

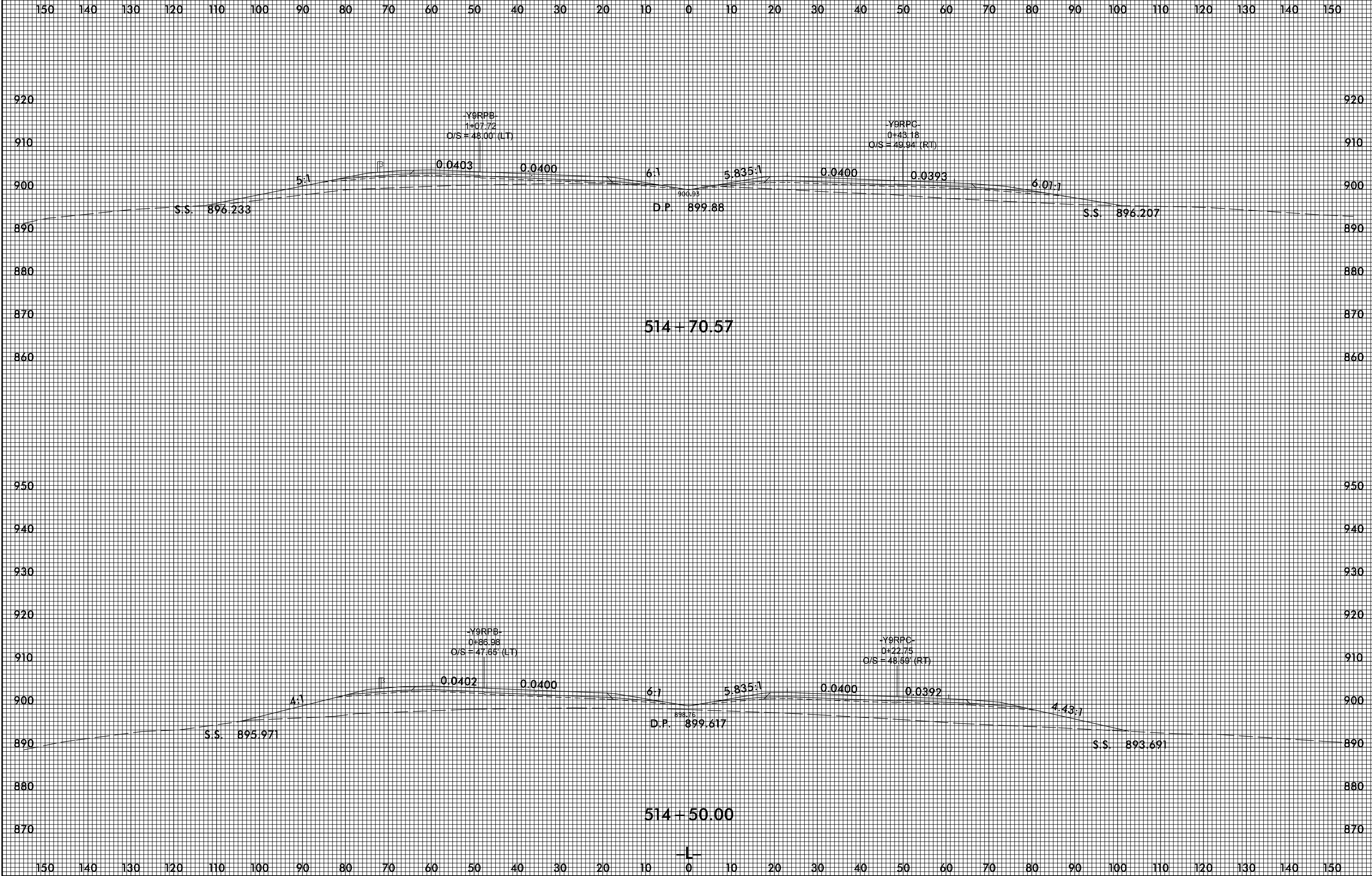


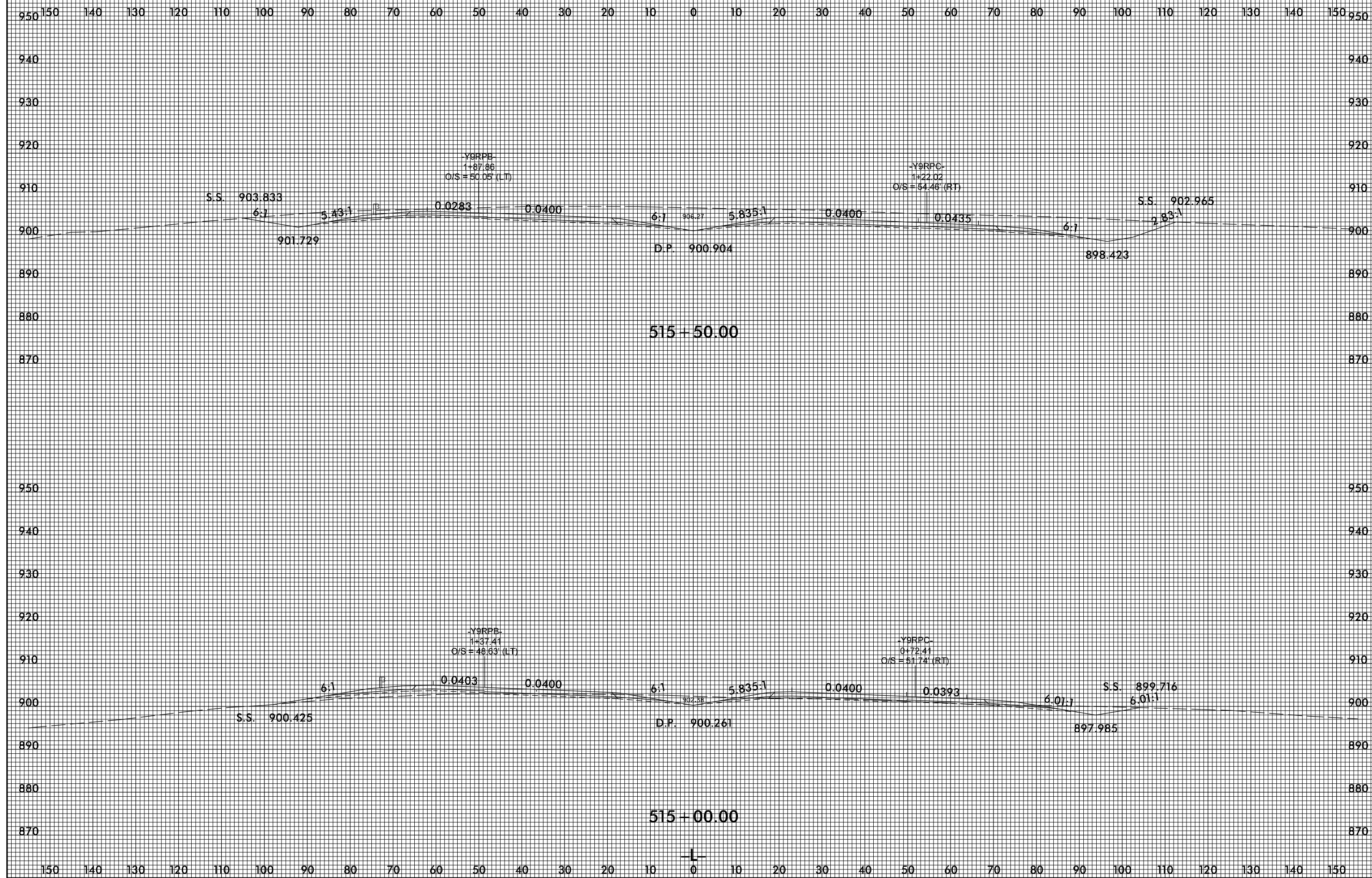


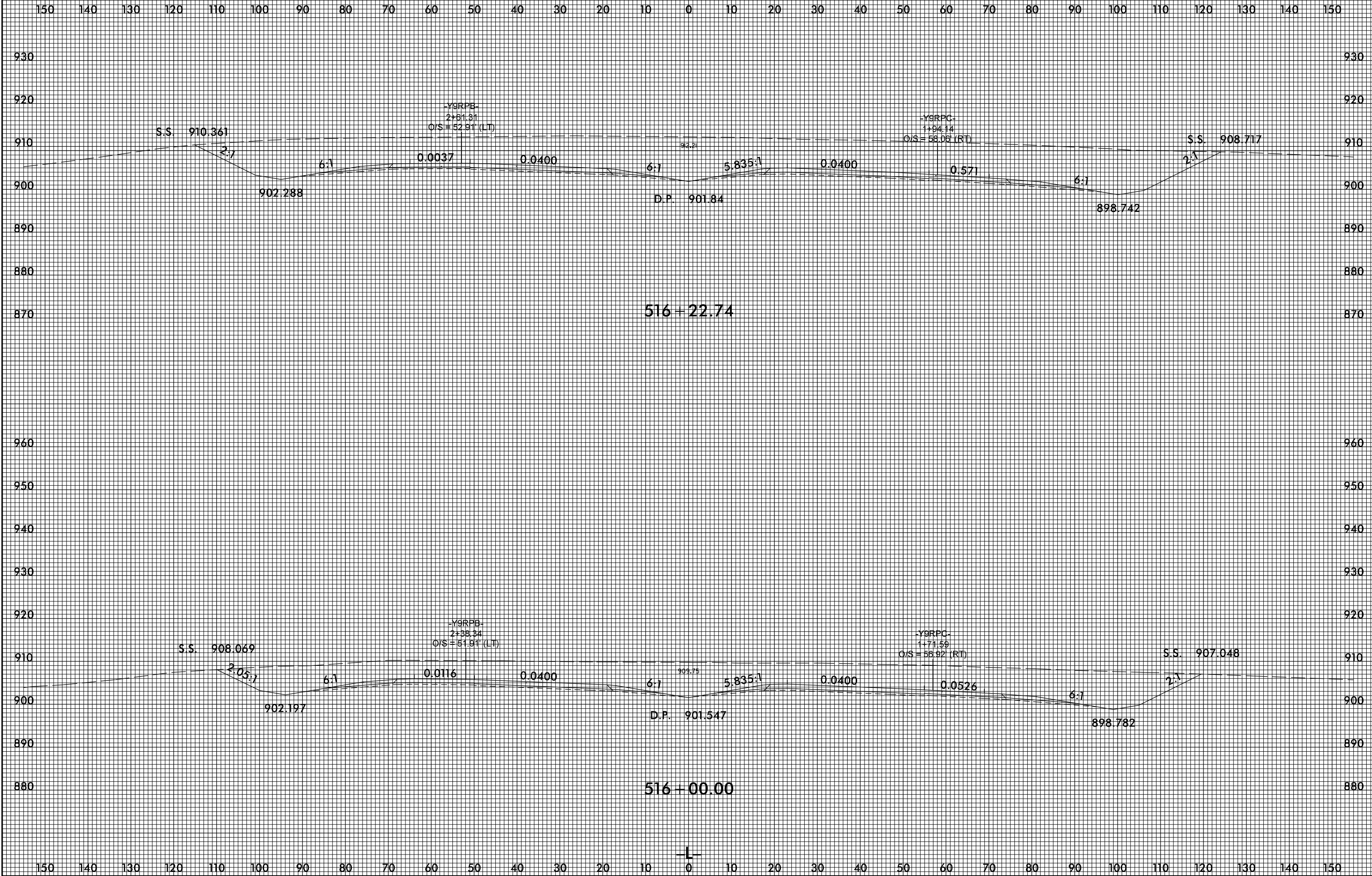
10 0 10 20 30 40 50 60 70 80 90 100 110 120 130 140 150 160 170 180 190 200 210 220 230 240 250 260 270 280 290

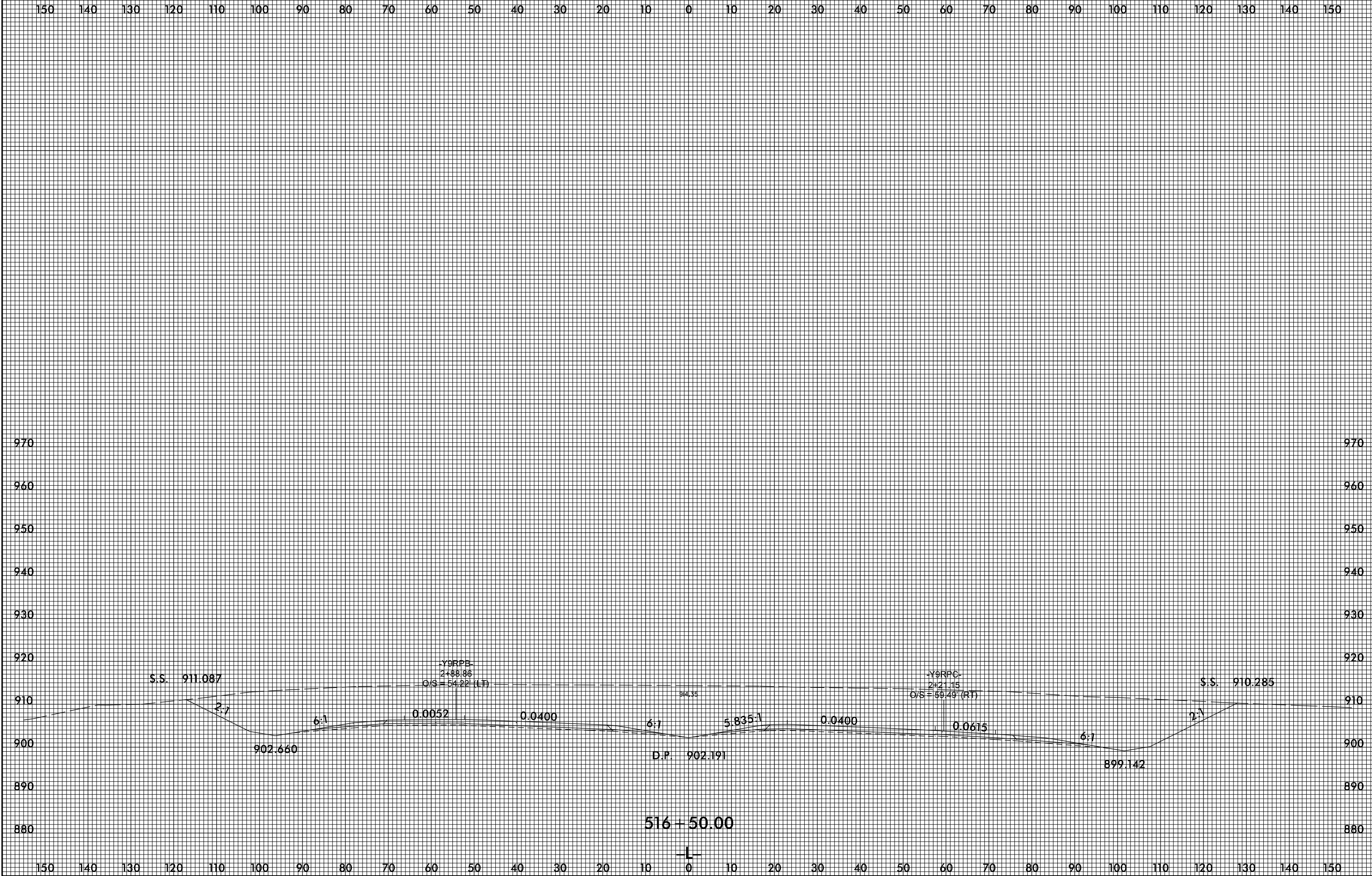


10 0 10 20 30 40 50 60 70 80 90 100 110 120 130 140 150 160 170 180 190 200 210 220 230 240 250 260 270 280 290











150 140 130 120 110 100 90 80 70 60 50 40 30 20 10 0 10 20 30 40 50 60 70 80 90 100 110 120 130 140 150



150 140 130 120 110 100 90 80 70 60 50 40 30 20 10 0 10 20 30 40 50 60 70 80 90 100 110 120 130 140 150

150 140 130 120 110 100 90 80 70 60 50 40 30 20 10 0 10 20 30 40 50 60 70 80 90 100 110 120 130 140 150



517+50.00



150 140 130 120 110 100 90 80 70 60 50 40 30 20 10 0 10 20 30 40 50 60 70 80 90 100 110 120 130 140 150

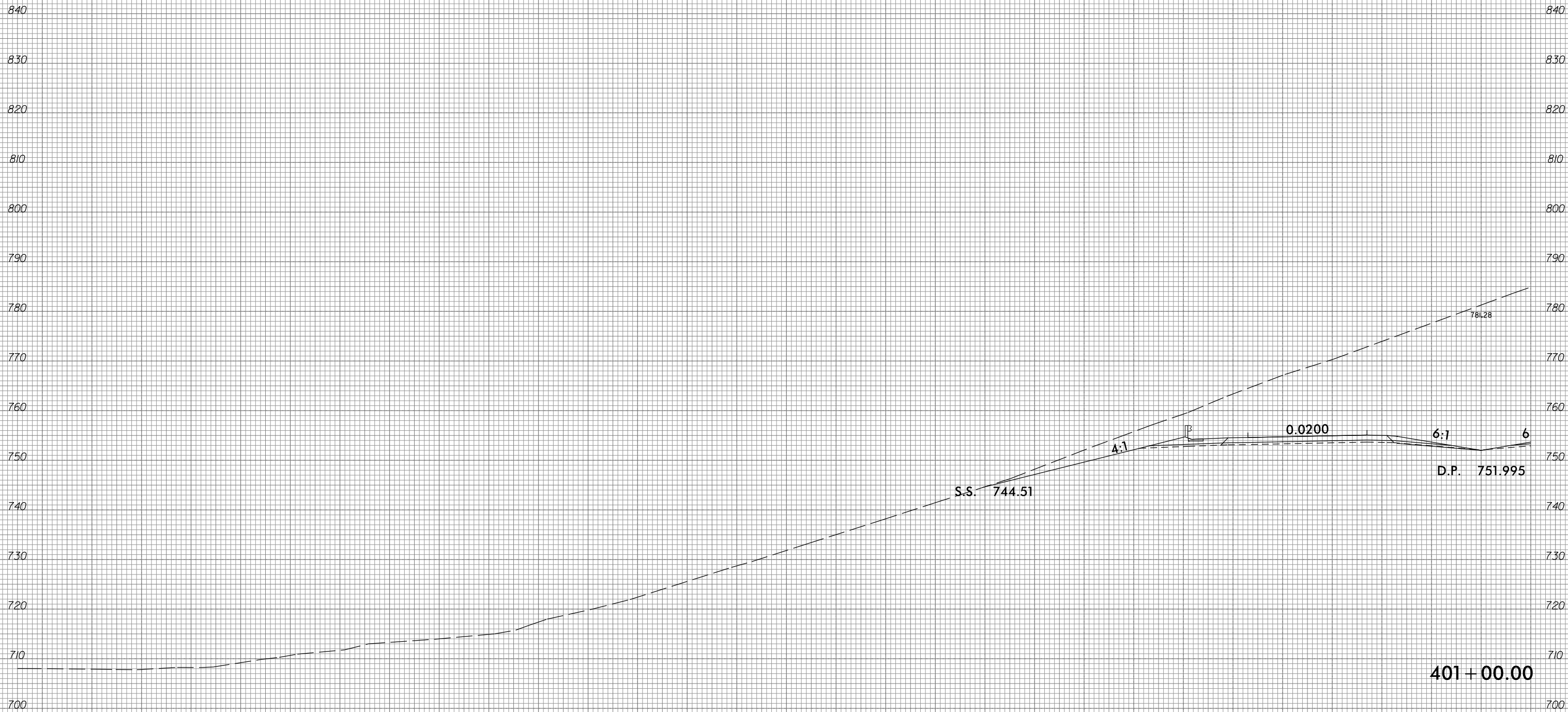
8/23/99



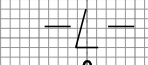
PROJ. REFERENCE NO.
R-2707C

SHEET NO.
X-36

290 280 270 260 250 240 230 220 210 200 190 180 170 160 150 140 130 120 110 100 90 80 70 60 50 40 30 20 10 0 10



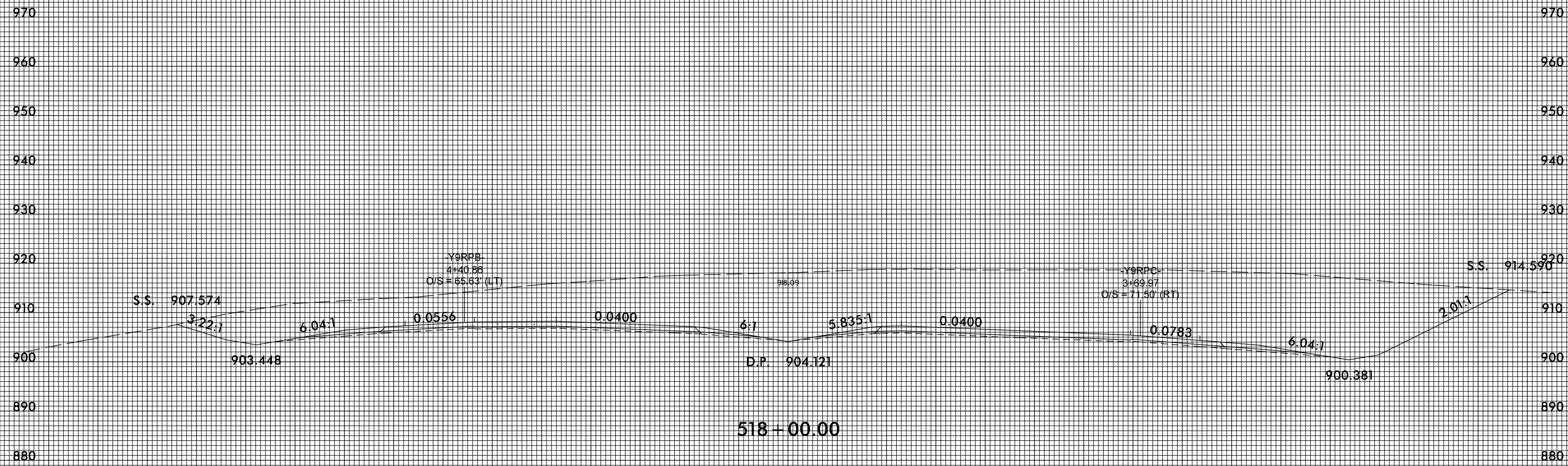
401 + 00.00



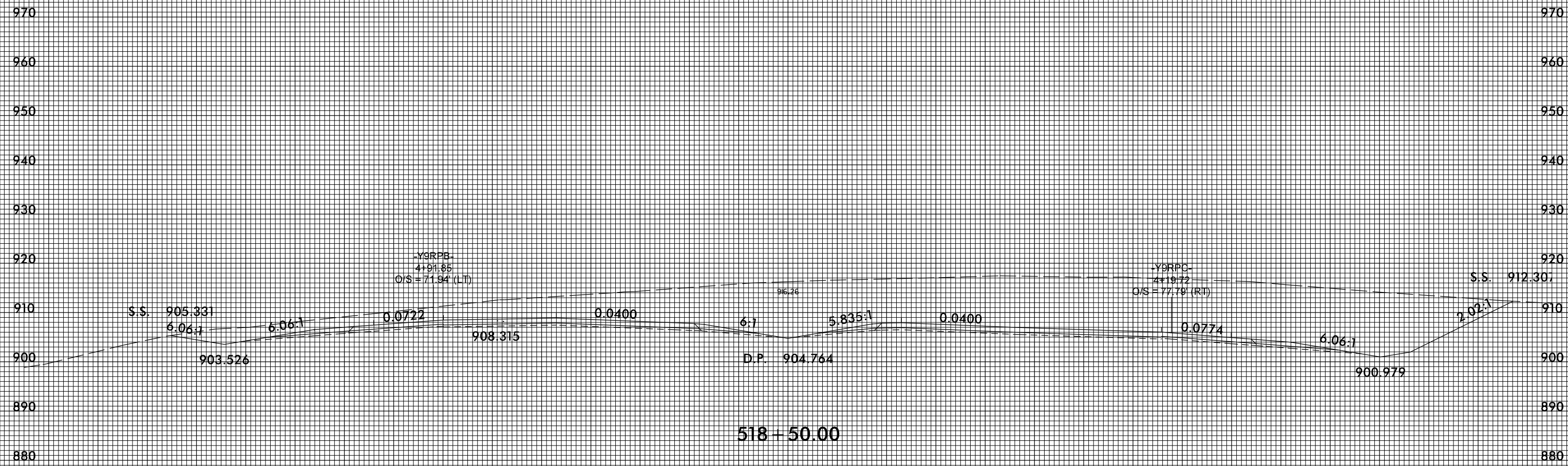
290 280 270 260 250 240 230 220 210 200 190 180 170 160 150 140 130 120 110 100 90 80 70 60 50 40 30 20 10 0 10

4/11/2017
P:\4941-01\CA00\R2707C\Roadway\Xsc\R-2707c_rdy.xpl.Li.dgn
gmodlin

150 140 130 120 110 100 90 80 70 60 50 40 30 20 10 0 10 20 30 40 50 60 70 80 90 100 110 120 130 140 150

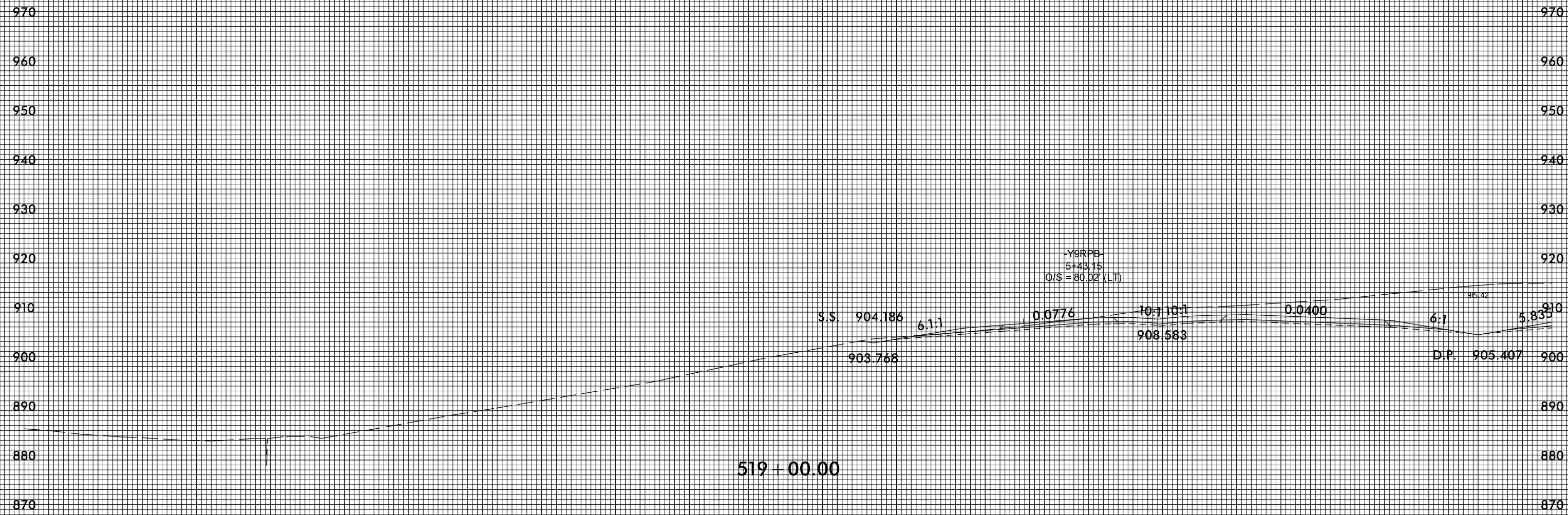


150 140 130 120 110 100 90 80 70 60 50 40 30 20 10 0 10 20 30 40 50 60 70 80 90 100 110 120 130 140 150



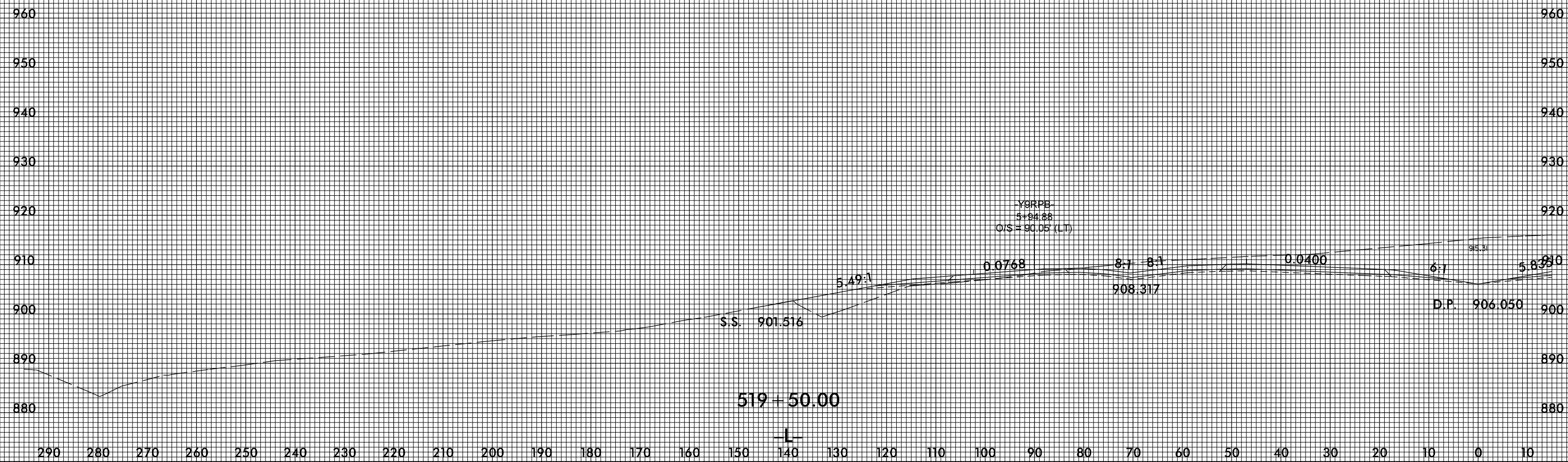
150 140 130 120 110 100 90 80 70 60 50 40 30 20 10 0 10 20 30 40 50 60 70 80 90 100 110 120 130 140 150

290 280 270 260 250 240 230 220 210 200 190 180 170 160 150 140 130 120 110 100 90 80 70 60 50 40 30 20 10 0 10

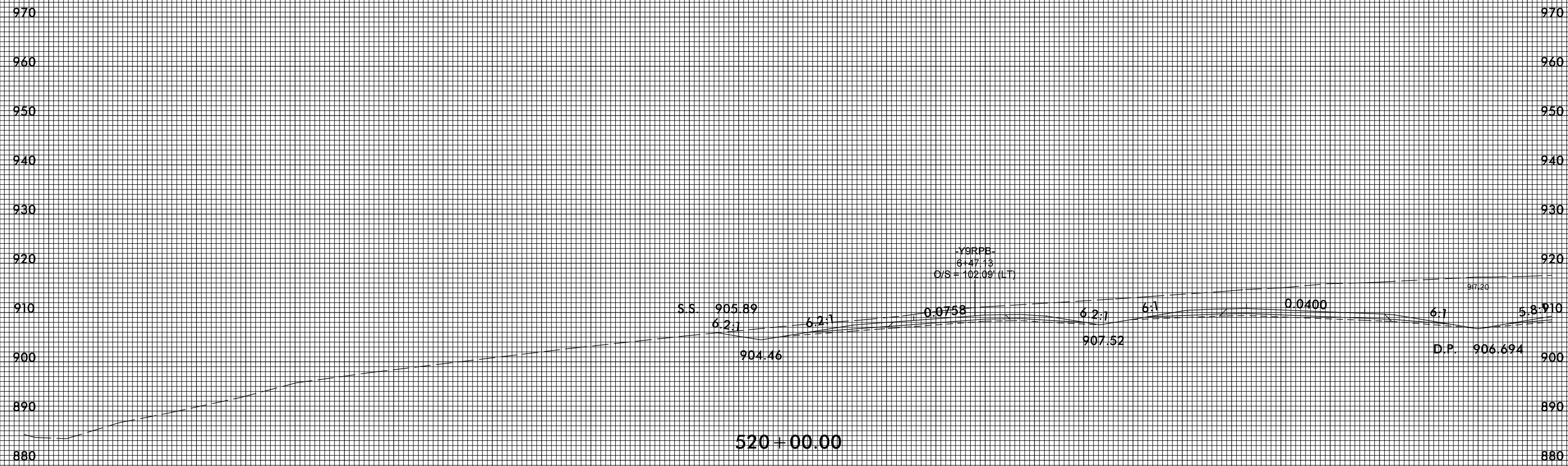


290 280 270 260 250 240 230 220 210 200 190 180 170 160 150 140 130 120 110 100 90 80 70 60 50 40 30 20 10 0 10

290 280 270 260 250 240 230 220 210 200 190 180 170 160 150 140 130 120 110 100 90 80 70 60 50 40 30 20 10 0 10



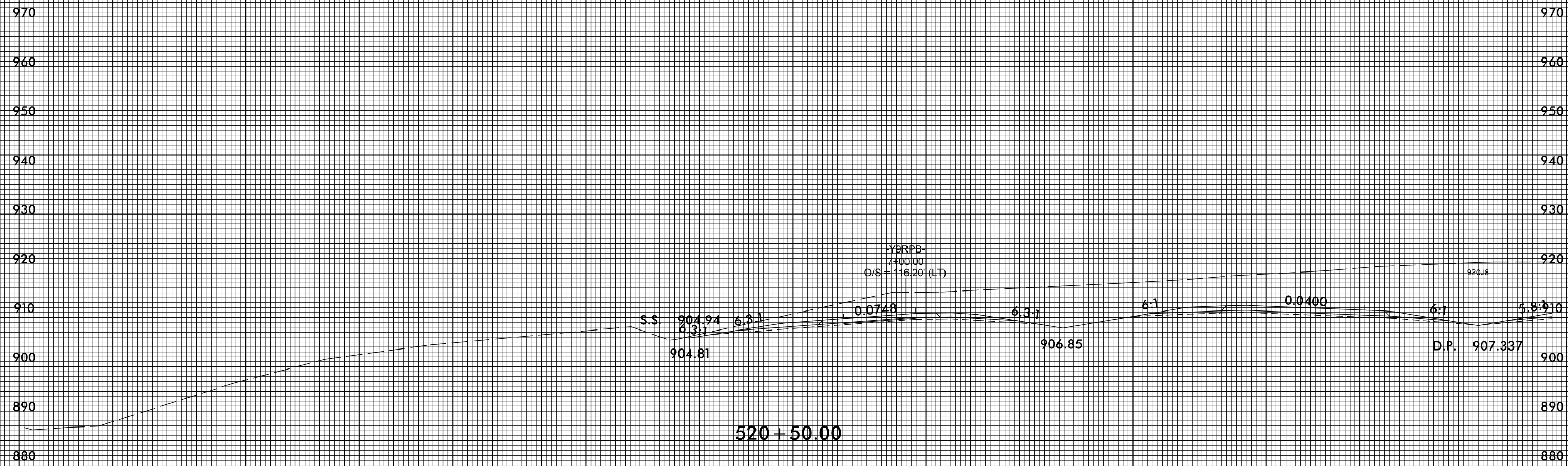
290 280 270 260 250 240 230 220 210 200 190 180 170 160 150 140 130 120 110 100 90 80 70 60 50 40 30 20 10 0 10



-Y9RPE-
6+47.13
O/S = 102.09' (LT)

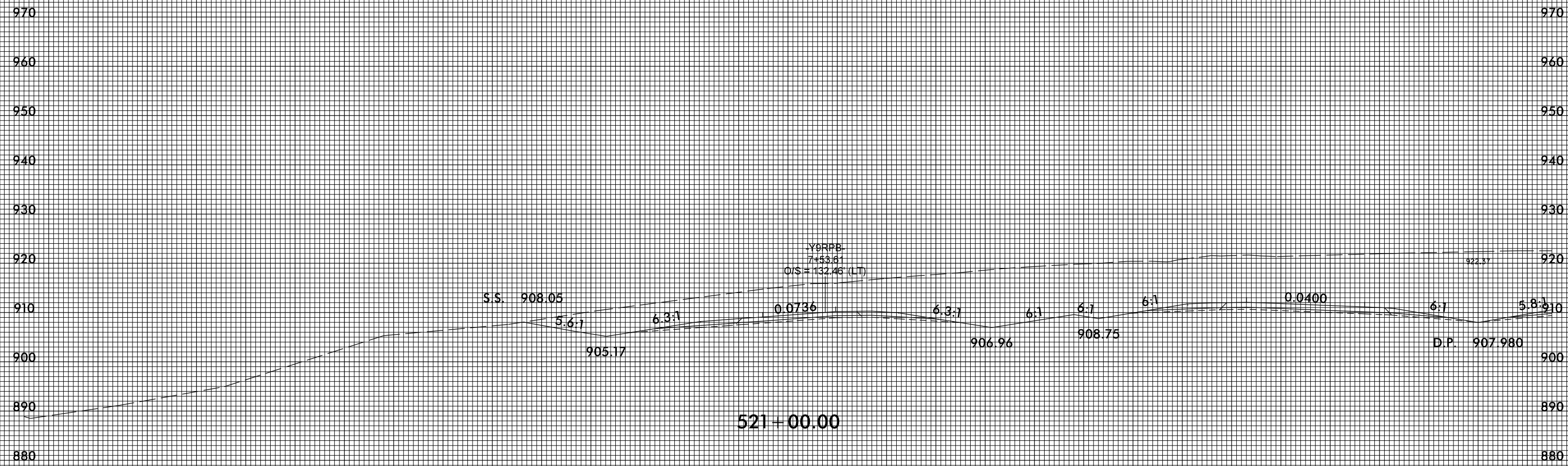


290 280 270 260 250 240 230 220 210 200 190 180 170 160 150 140 130 120 110 100 90 80 70 60 50 40 30 20 10 0 10



290 280 270 260 250 240 230 220 210 200 190 180 170 160 150 140 130 120 110 100 90 80 70 60 50 40 30 20 10 0 10

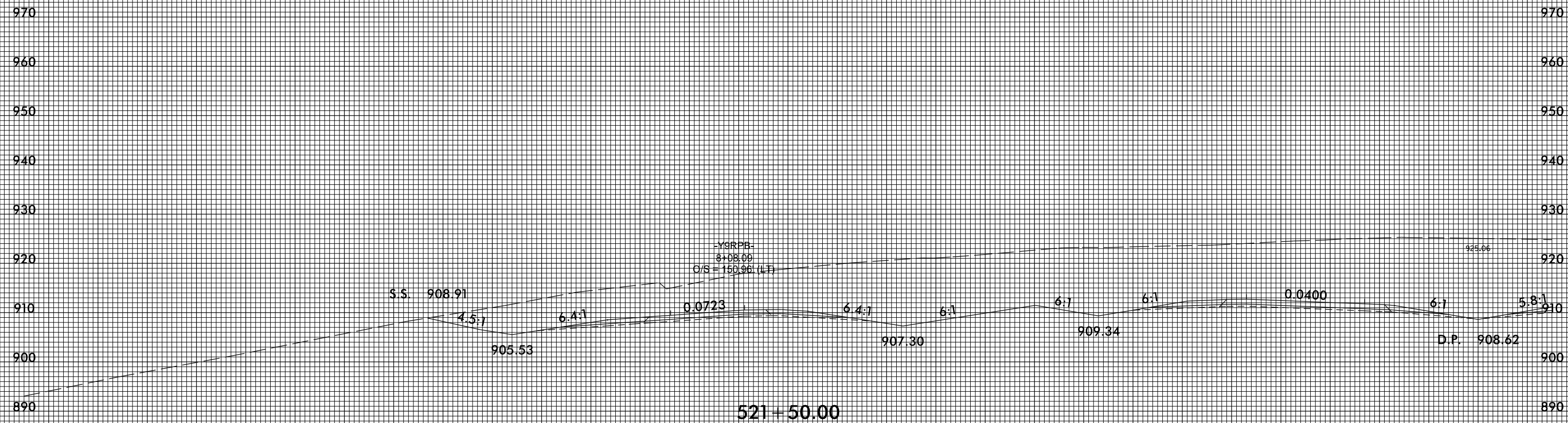
290 280 270 260 250 240 230 220 210 200 190 180 170 160 150 140 130 120 110 100 90 80 70 60 50 40 30 20 10 0 10



521+00.00

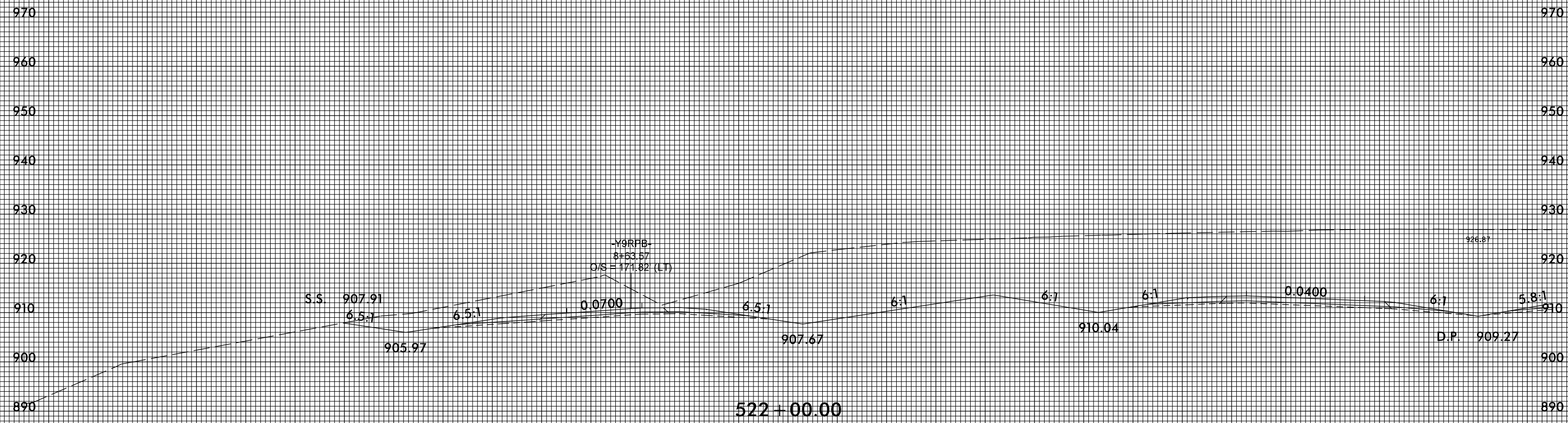
290 280 270 260 250 240 230 220 210 200 190 180 170 160 150 140 130 120 110 100 90 80 70 60 50 40 30 20 10 0 10

290 280 270 260 250 240 230 220 210 200 190 180 170 160 150 140 130 120 110 100 90 80 70 60 50 40 30 20 10 0 10



290 280 270 260 250 240 230 220 210 200 190 180 170 160 150 140 130 120 110 100 90 80 70 60 50 40 30 20 10 0 10

290 280 270 260 250 240 230 220 210 200 190 180 170 160 150 140 130 120 110 100 90 80 70 60 50 40 30 20 10 0 10



290 280 270 260 250 240 230 220 210 200 190 180 170 160 150 140 130 120 110 100 90 80 70 60 50 40 30 20 10 0 10

290 280 270 260 250 240 230 220 210 200 190 180 170 160 150 140 130 120 110 100 90 80 70 60 50 40 30 20 10 0 10



290 280 270 260 250 240 230 220 210 200 190 180 170 160 150 140 130 120 110 100 90 80 70 60 50 40 30 20 10 0 10

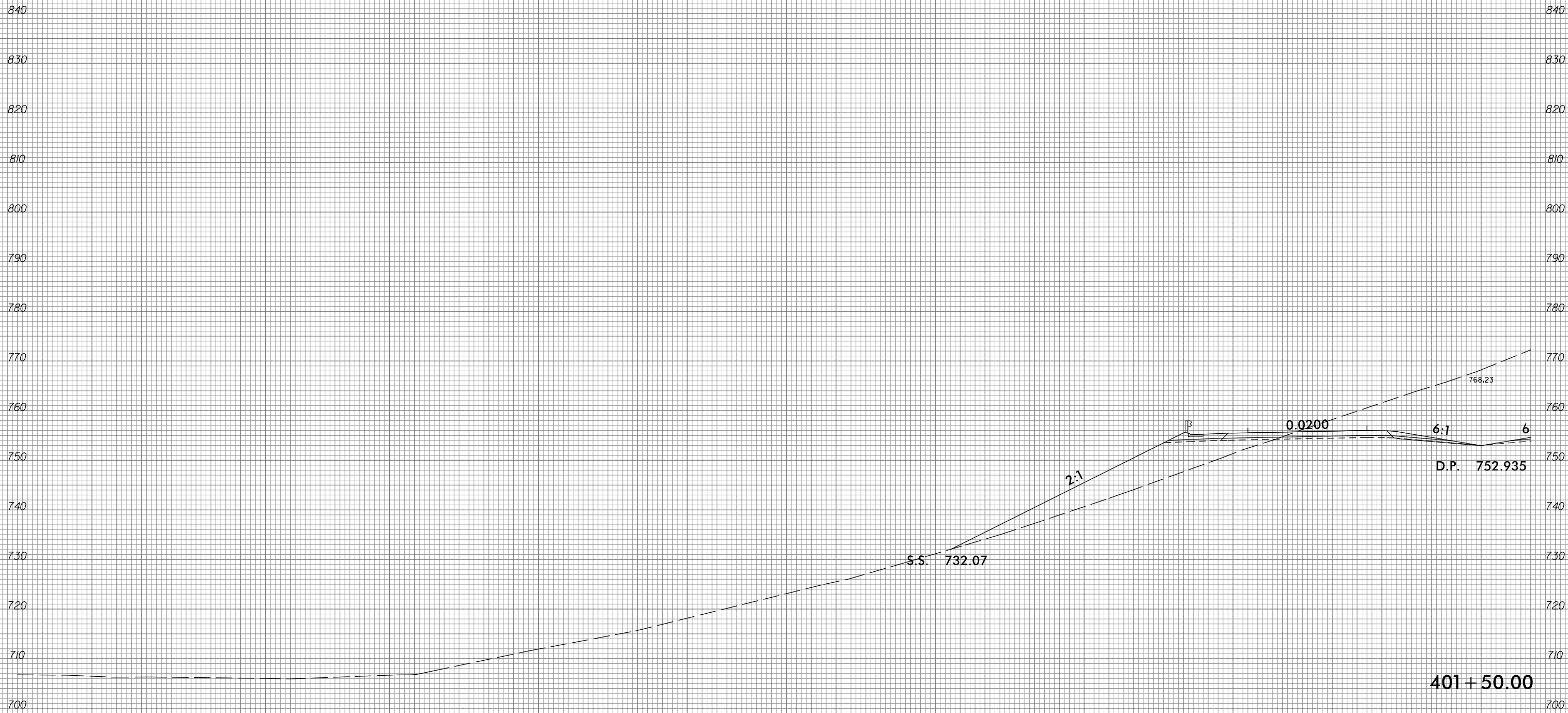
8/23/99



PROJ. REFERENCE NO.
R-2707C

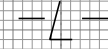
SHEET NO.
X-37

290 280 270 260 250 240 230 220 210 200 190 180 170 160 150 140 130 120 110 100 90 80 70 60 50 40 30 20 10 0 10

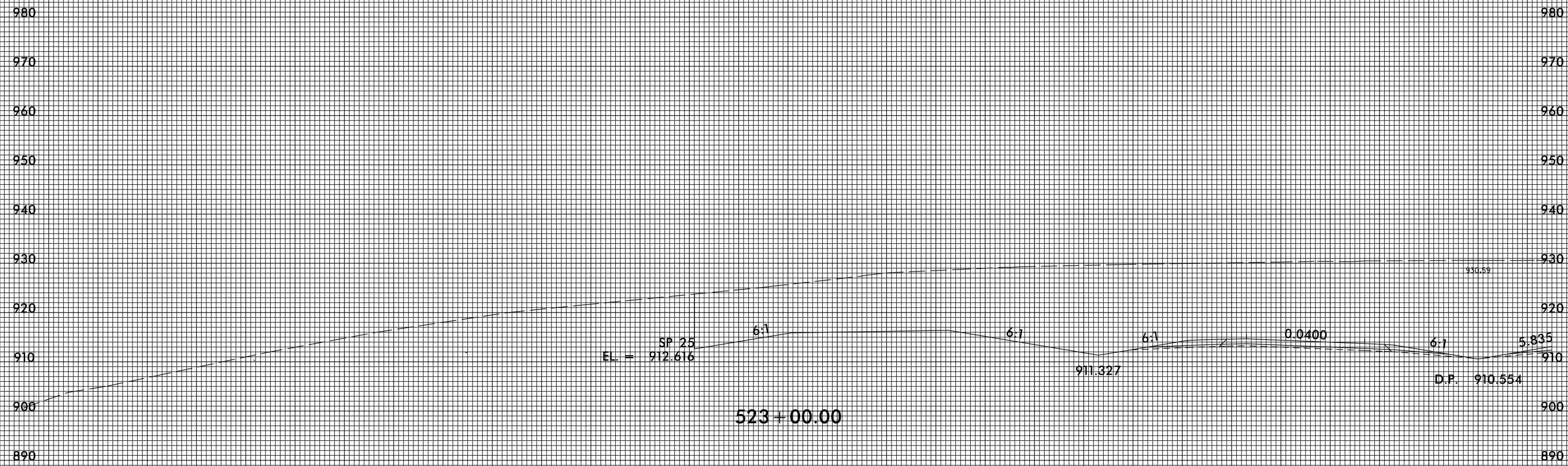


4/11/2017
P:\4941-01\CA00\R2707C\Roadway\Xsc\R-2707c_rdy.xpl.Li.dgn
gmodlin

290 280 270 260 250 240 230 220 210 200 190 180 170 160 150 140 130 120 110 100 90 80 70 60 50 40 30 20 10 0 10

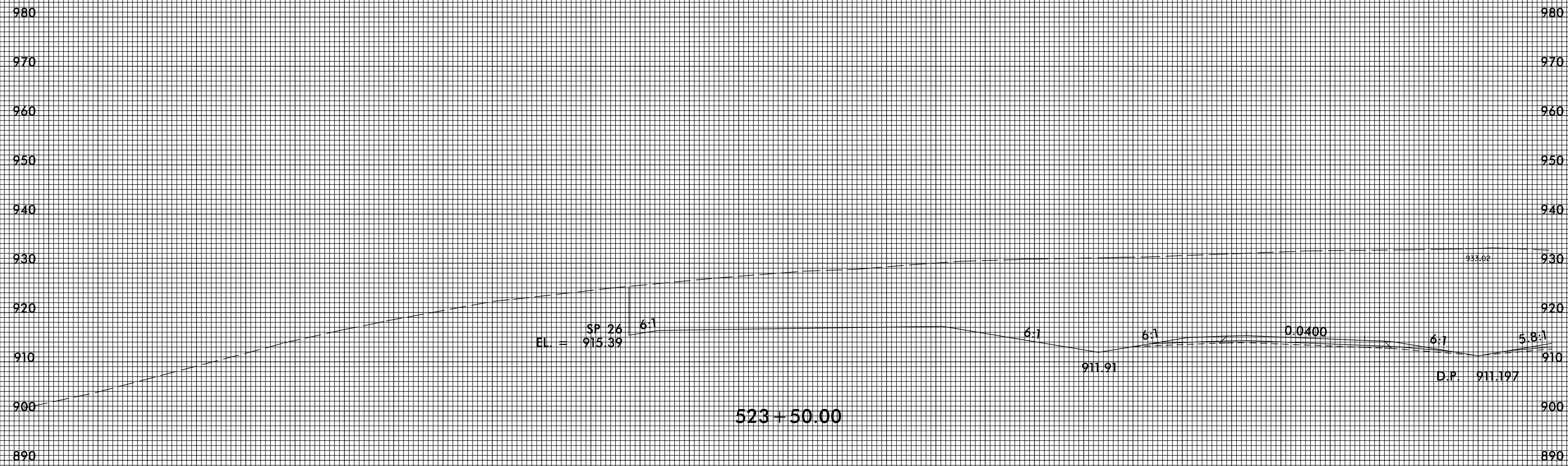


290 280 270 260 250 240 230 220 210 200 190 180 170 160 150 140 130 120 110 100 90 80 70 60 50 40 30 20 10 0 10



290 280 270 260 250 240 230 220 210 200 190 180 170 160 150 140 130 120 110 100 90 80 70 60 50 40 30 20 10 0 10

290 280 270 260 250 240 230 220 210 200 190 180 170 160 150 140 130 120 110 100 90 80 70 60 50 40 30 20 10 0 10



290 280 270 260 250 240 230 220 210 200 190 180 170 160 150 140 130 120 110 100 90 80 70 60 50 40 30 20 10 0 10

523+50.00

SP 26
EL. = 915.39

6.1

6.1

6.1

0.0400

6.1

5.8:1

D.P. 911.197

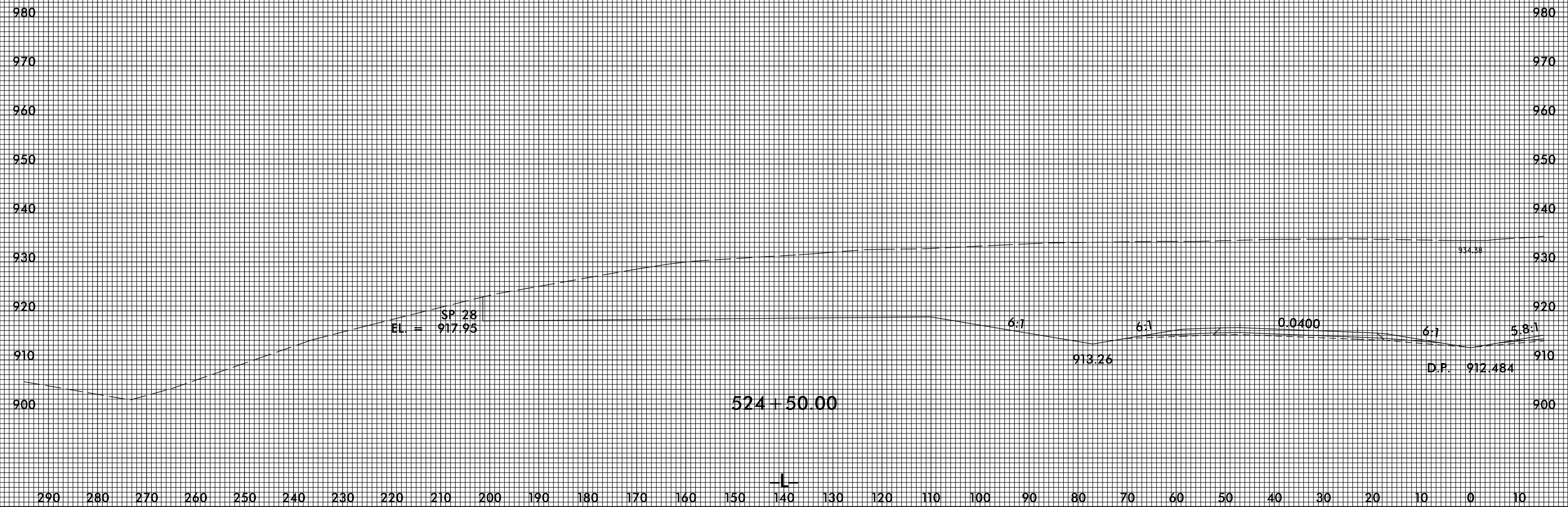
933.02

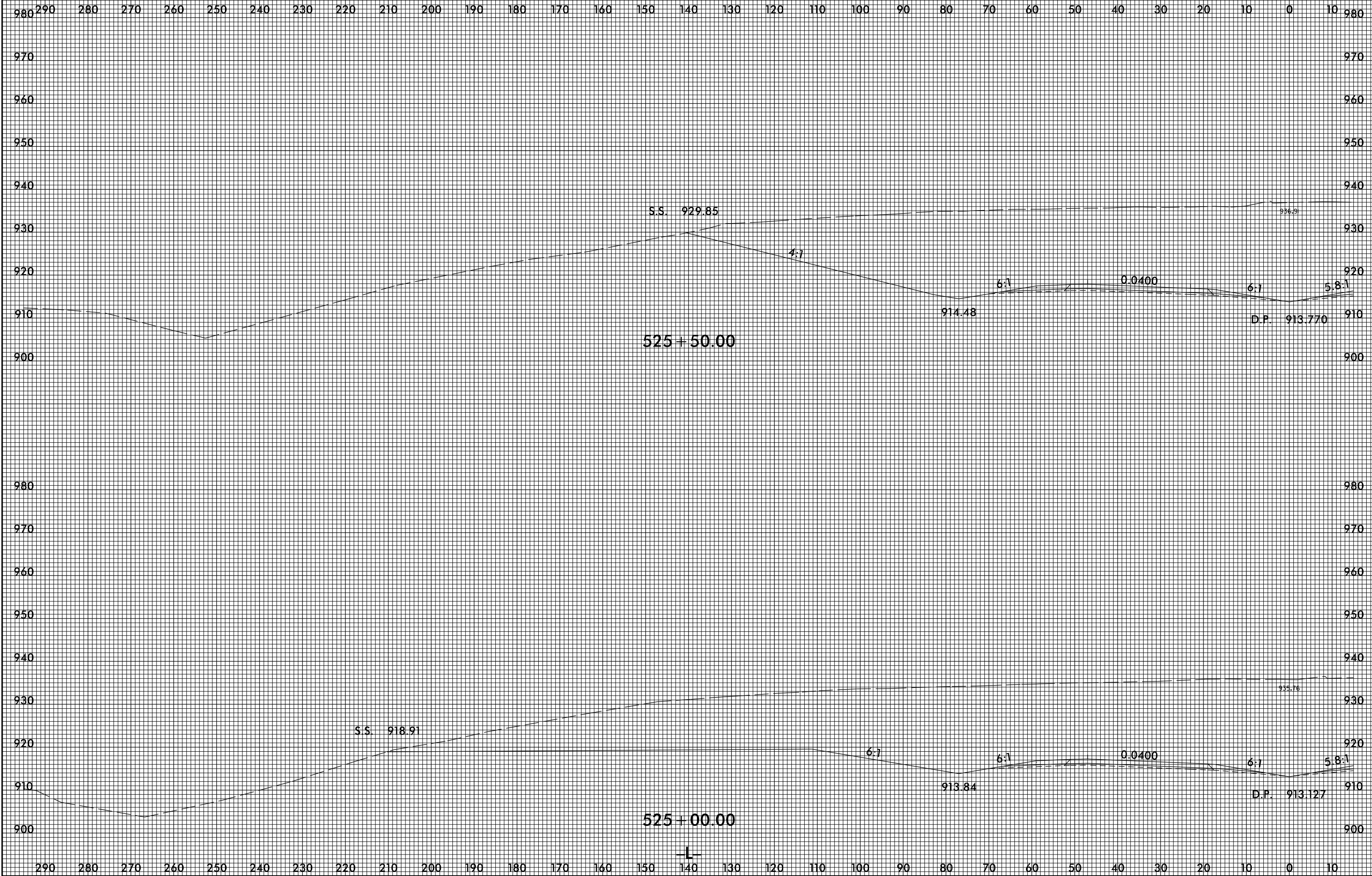
290 280 270 260 250 240 230 220 210 200 190 180 170 160 150 140 130 120 110 100 90 80 70 60 50 40 30 20 10 0 10

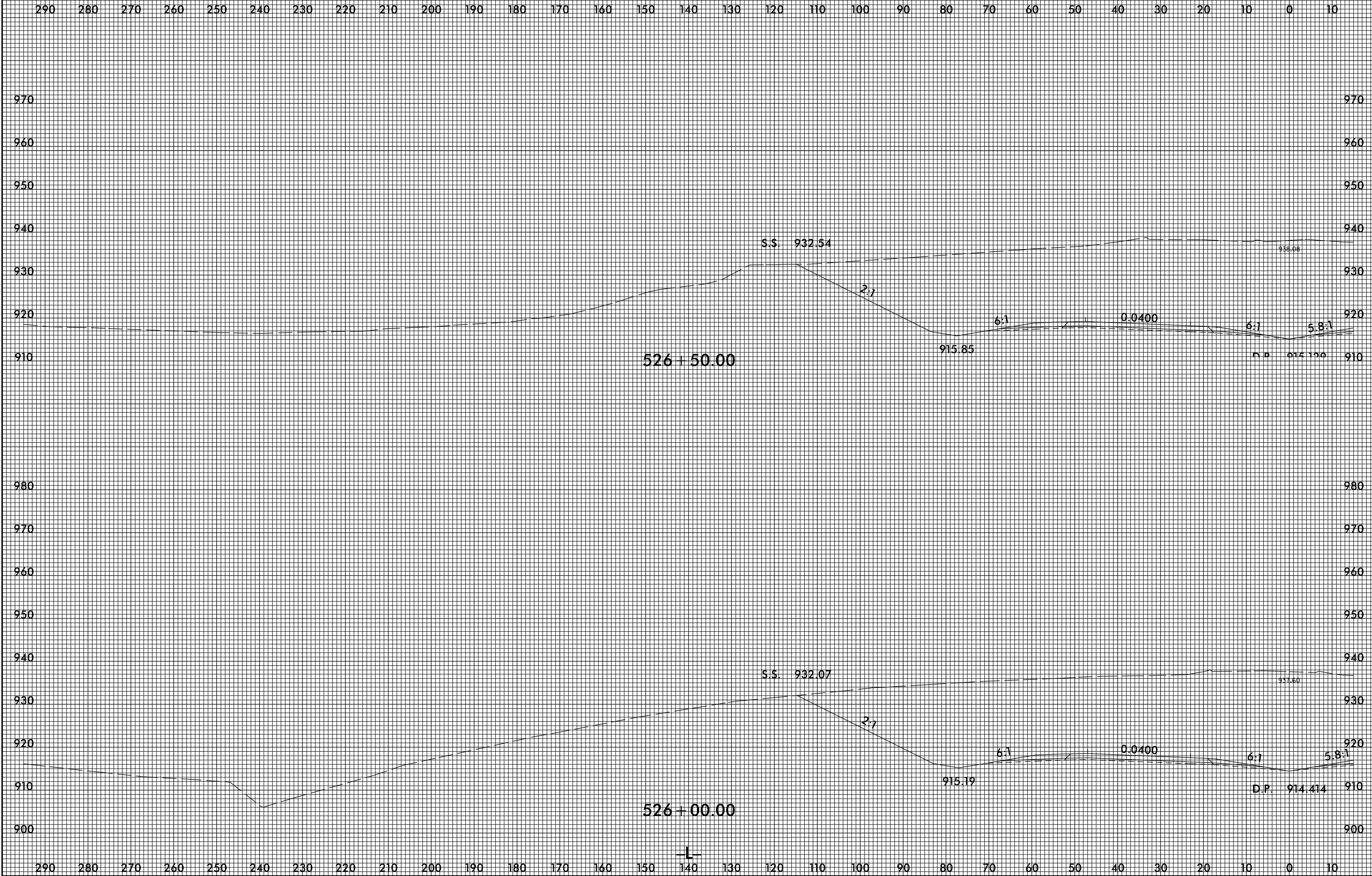


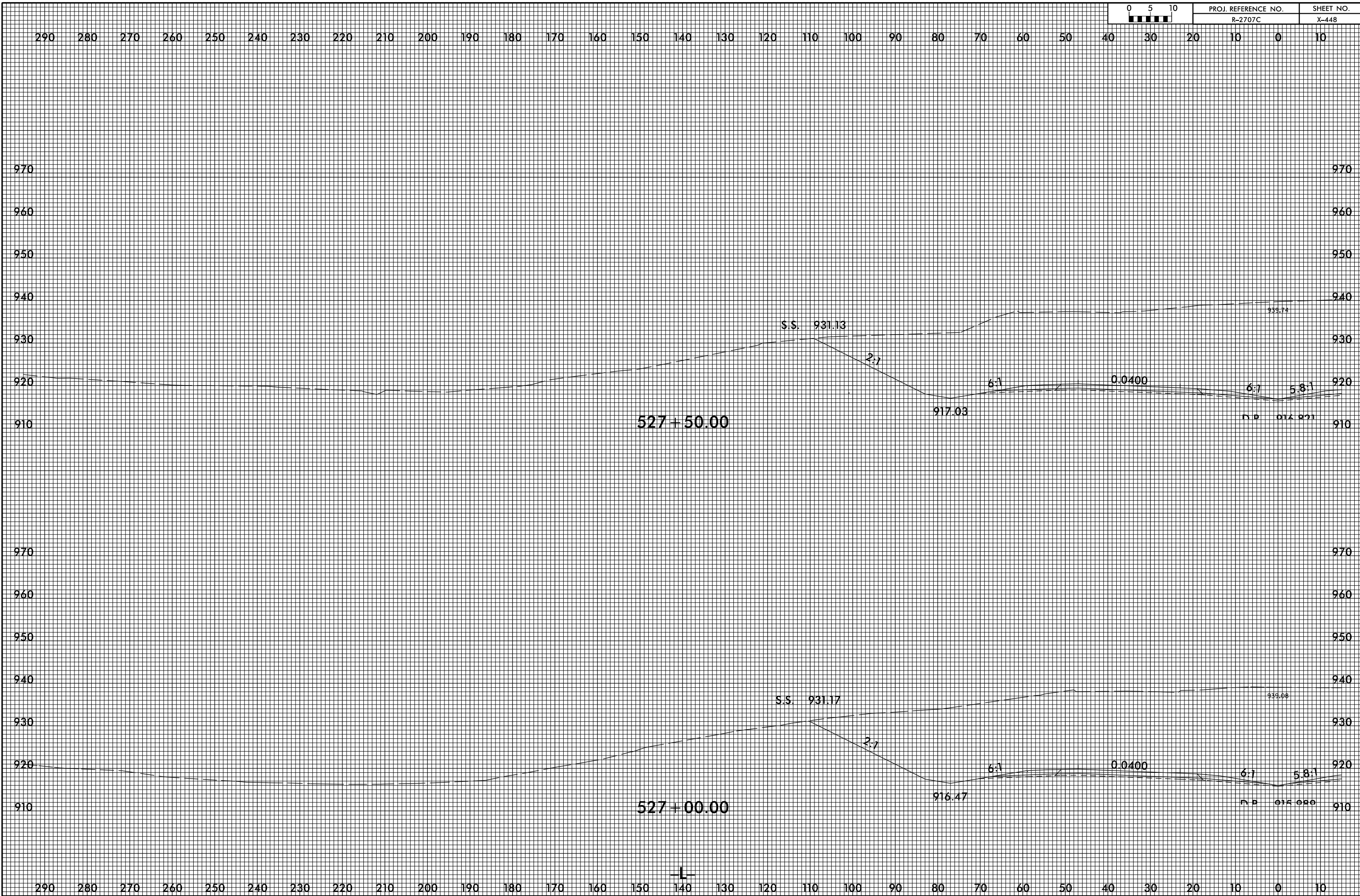
290 280 270 260 250 240 230 220 210 200 190 180 170 160 150 140 130 120 110 100 90 80 70 60 50 40 30 20 10 0 10

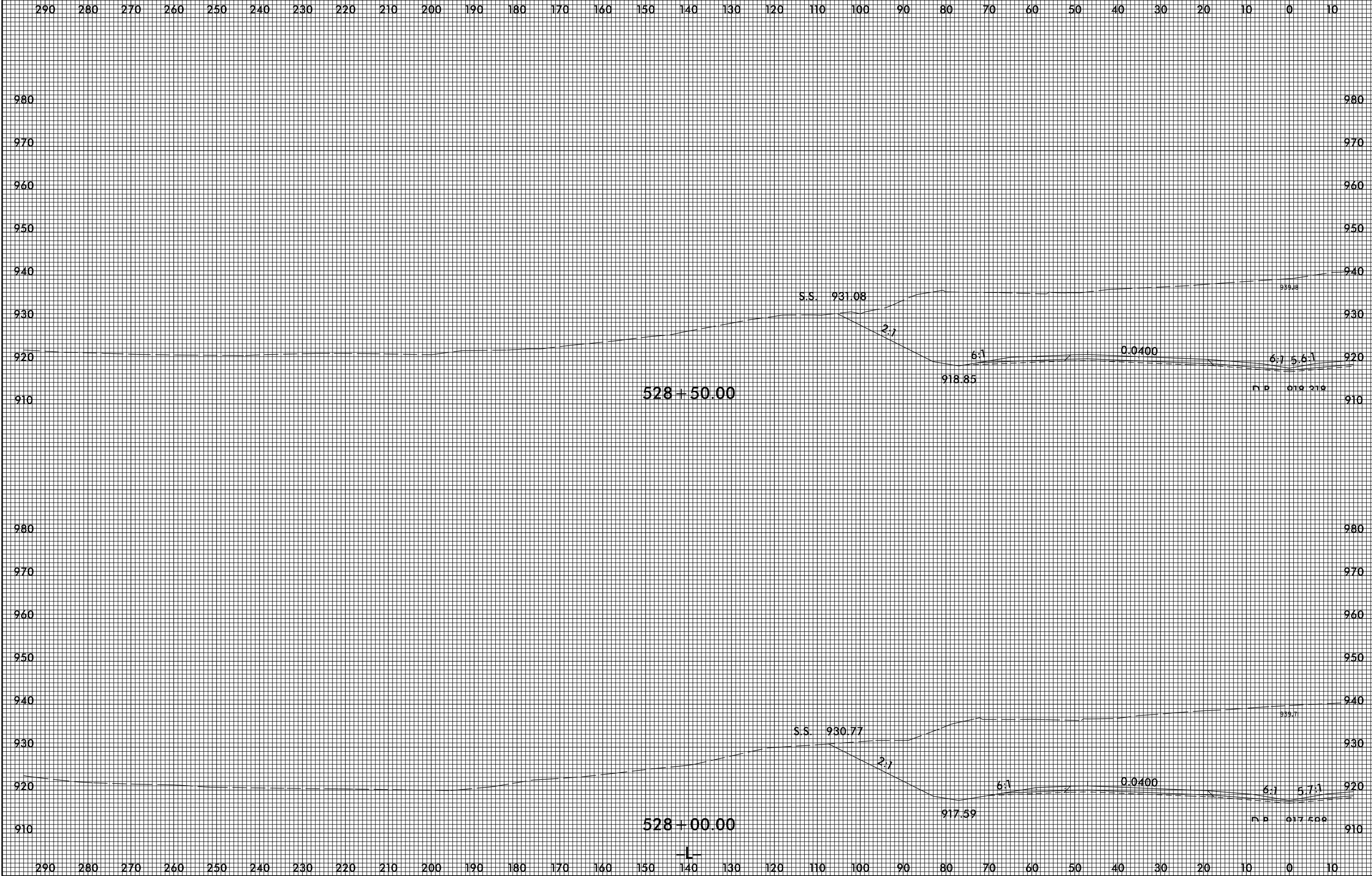
290 280 270 260 250 240 230 220 210 200 190 180 170 160 150 140 130 120 110 100 90 80 70 60 50 40 30 20 10 0 10



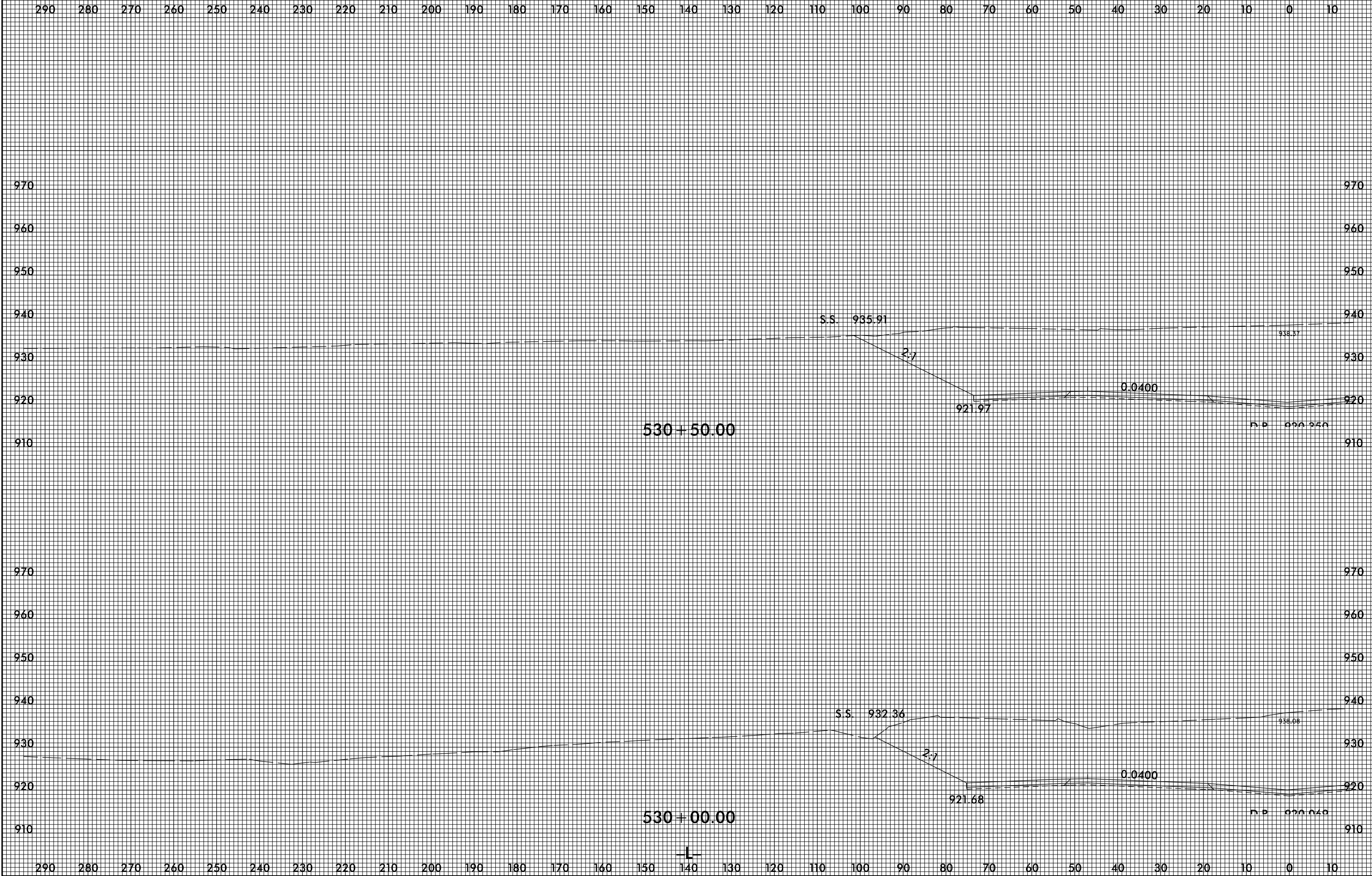










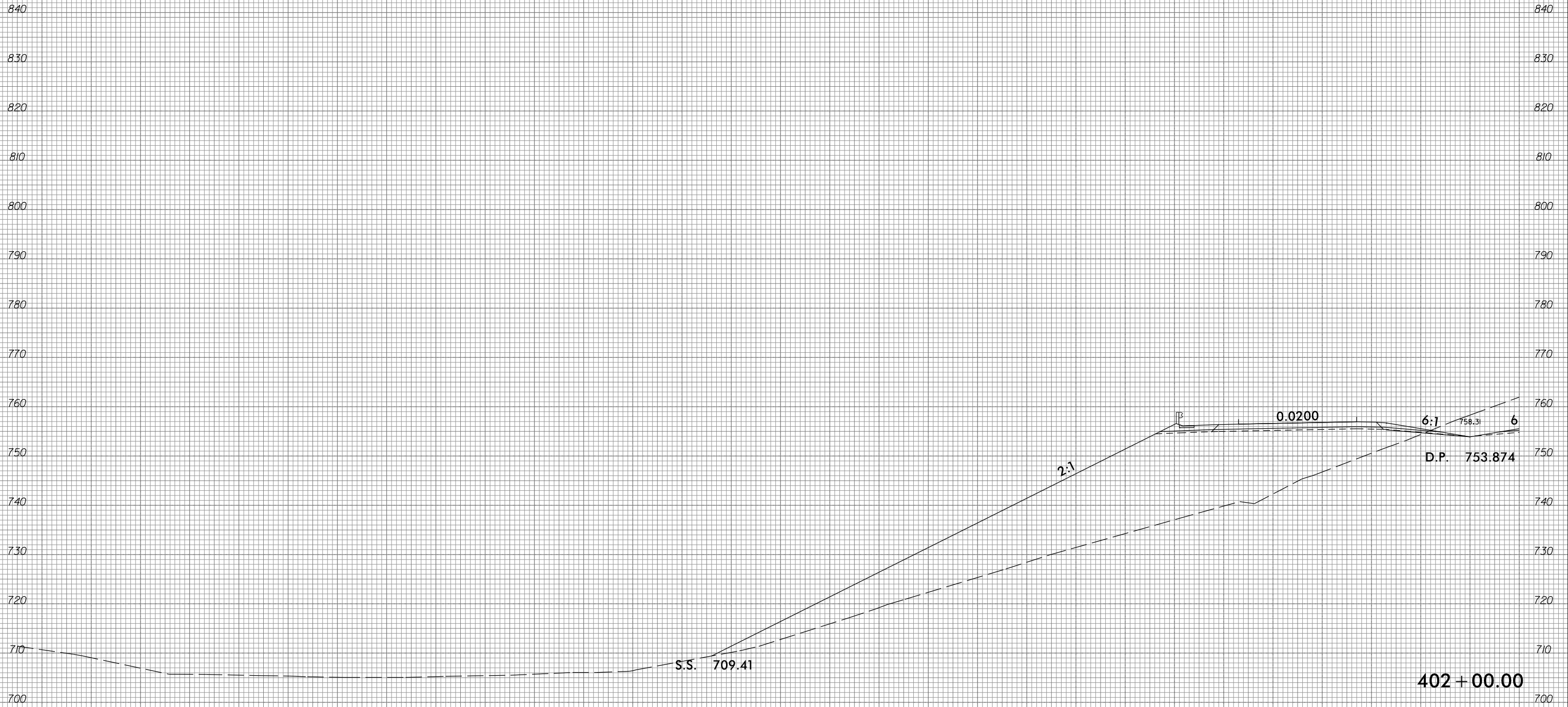


8/23/99



PROJ. REFERENCE NO.	SHEET NO.
R-2707C	X-38

290 280 270 260 250 240 230 220 210 200 190 180 170 160 150 140 130 120 110 100 90 80 70 60 50 40 30 20 10 0 10



290 280 270 260 250 240 230 220 210 200 190 180 170 160 150 140 130 120 110 100 90 80 70 60 50 40 30 20 10 0 10

4/11/2017
 P:\4941-01\CA00\R2707C\Roadway\Xsc\R-2707c_rdy.xpl.Li.dgn
 gmodlin

