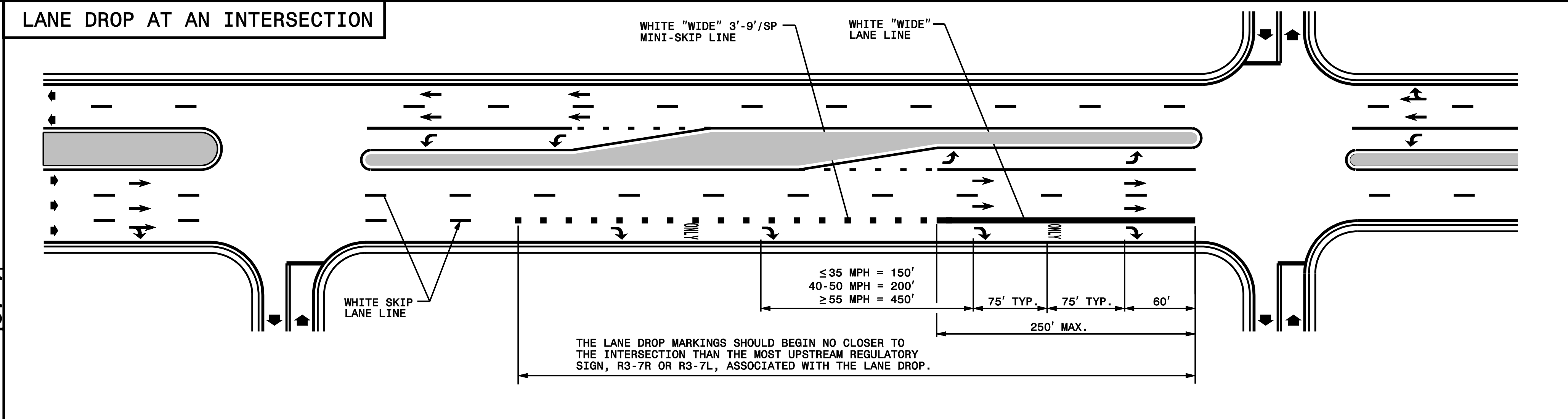
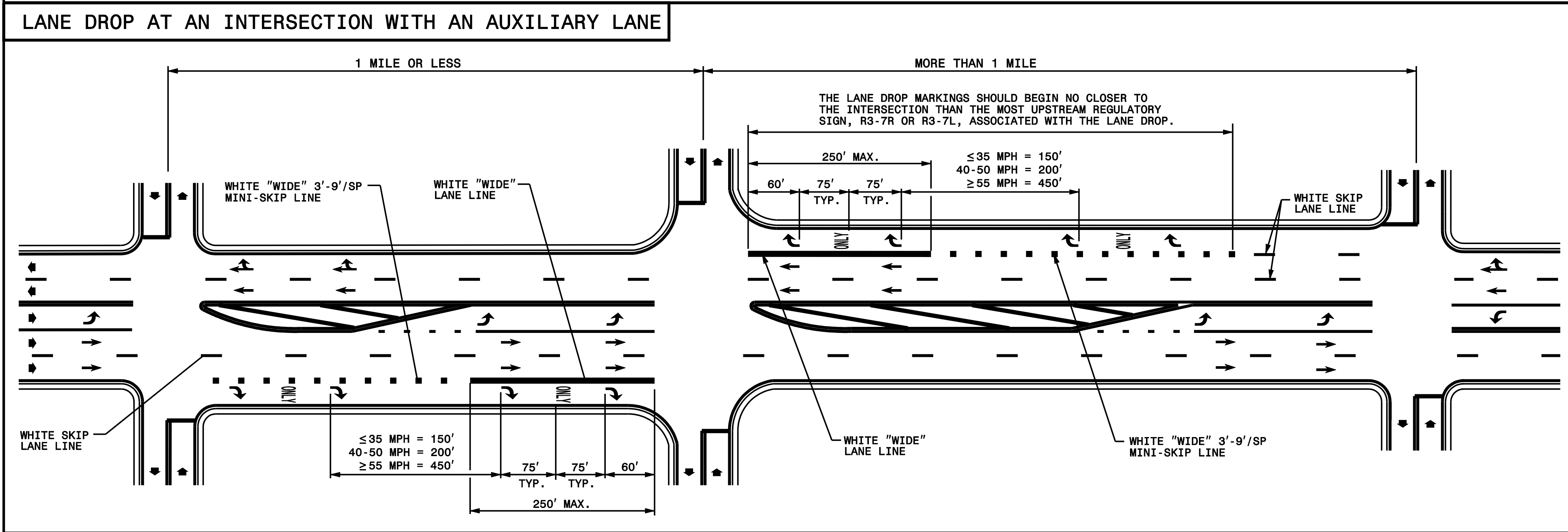


STATE OF NORTH CAROLINA
DEPT. OF TRANSPORTATION
DIVISION OF HIGHWAYS
RALEIGH, N.C.



STATE OF NORTH CAROLINA
DEPT. OF TRANSPORTATION
DIVISION OF HIGHWAYS
RALEIGH, N.C.

ENGLISH DETAIL DRAWING FOR
PAVEMENT MARKINGS
LANE DROPS



ENGLISH DETAIL DRAWING FOR
PAVEMENT MARKINGS
LANE DROPS


- GENERAL NOTES:
- USE THE GUIDANCE SHOWN ON THE ABOVE DETAILS IN CONJUNCTION WITH INTERSECTION GUIDANCE SHOWN ON ROADWAY STANDARD DRAWING 1205.04.
 - LANE LINES INDICATED AS "WIDE" SHALL BE AT LEAST TWICE THE WIDTH OF THE NORMAL LINE.

| LEGEND | |
|-----------------------------|--|
| W = WIDTH OF TRAVEL LANE | ONLY PAVEMENT MARKING SYMBOLS & CHARACTERS |
| ➔ DIRECTION OF TRAFFIC FLOW | |

SHEET 1 OF 3
1205D06

SHEET 1 OF 3
1205D06

DOCUMENT NOT CONSIDERED FINAL
UNLESS ALL SIGNATURES COMPLETED



APPROVED: *[Signature]* DATE: 2/28/2017

SEAL

PAVEMENT MARKING PLAN
REVISED PAVEMENT MARKING
ROADWAY STANDARD DRAWING