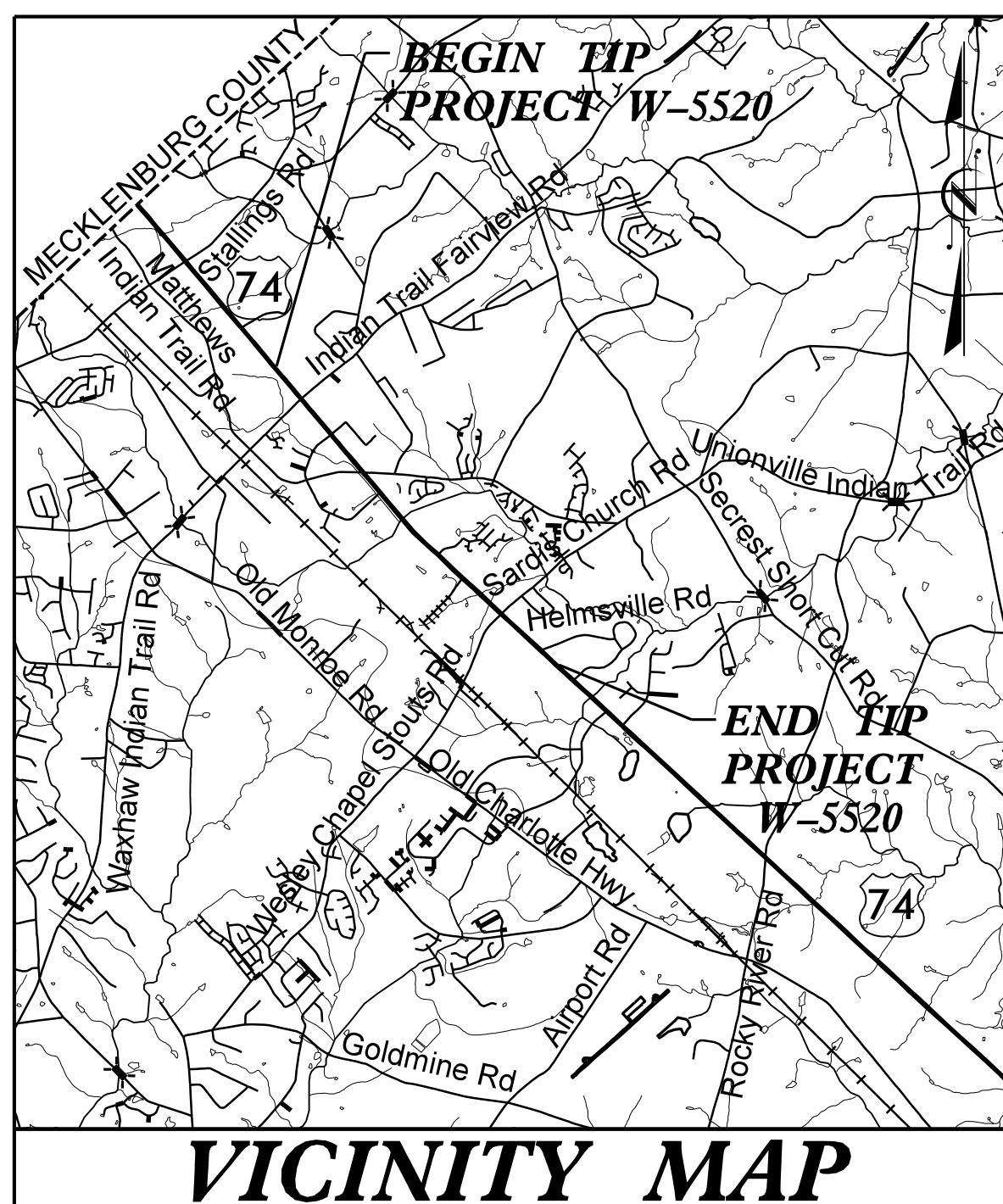
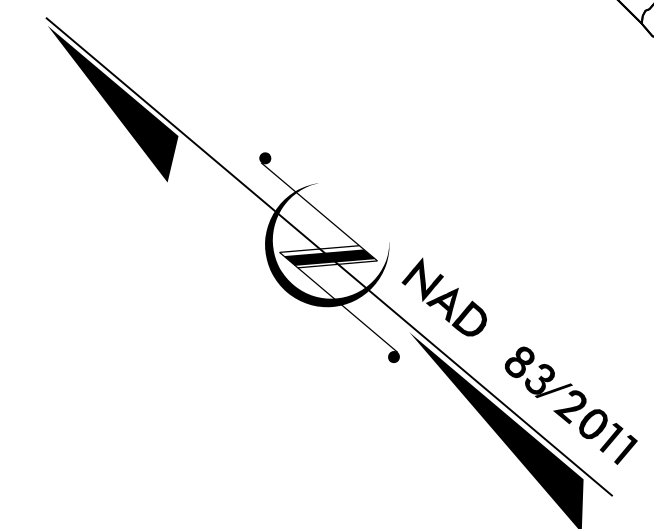
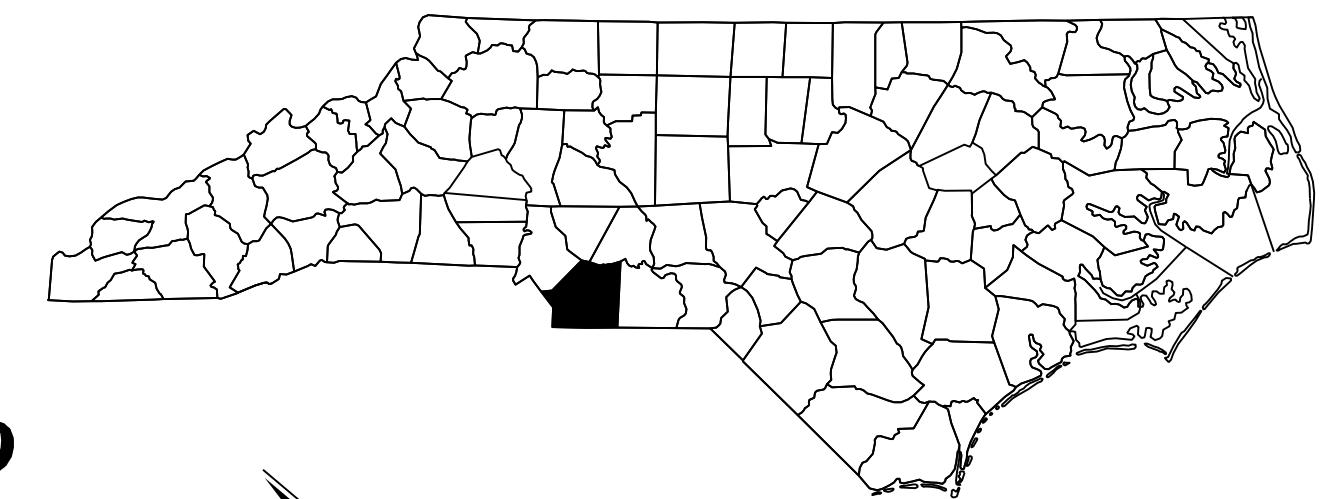


STATE OF NORTH CAROLINA  
DIVISION OF HIGHWAYS

# UTILITIES BY OTHERS PLANS UNION COUNTY

LOCATION: US 74 SUPERSTREET CONVERSION  
FROM 800 FEET WEST OF INDIAN TRAIL-FAIRVIEW  
ROAD TO 800 FEET EAST OF SARDIS CHURCH ROAD

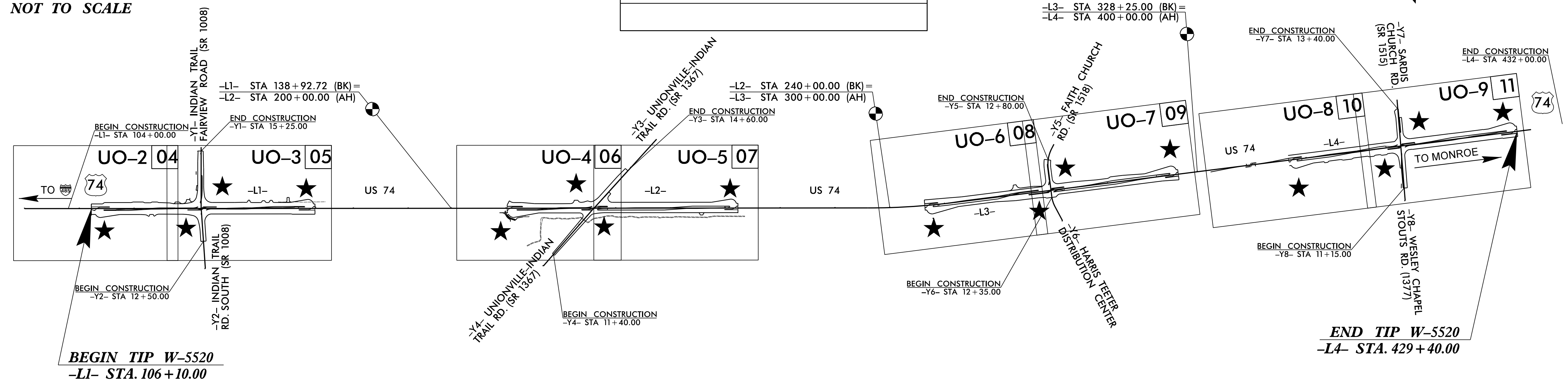
TYPE OF WORK: UTILITIES



**VICINITY MAP**

NOT TO SCALE

FINAL  
UTILITY BY OTHERS PLANS  
SUBMITTED 8-29-16

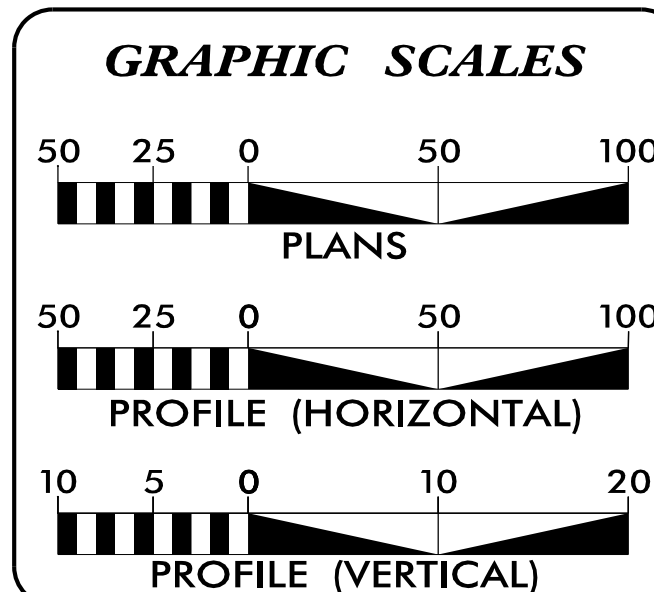


THIS PROJECT USES NCDOT R-R-R GUIDELINES  
THERE IS NO CONTROL OF ACCESS ON THIS PROJECT.

★ PROPOSED SIGNAL

TIP PROJECT: W-5520

CONTRACT: C203788




INDEX OF SHEETS	
SHEET NO.	DESCRIPTION
UO-1	TITLE SHEET
UO-2 THRU UO-9	UBO PLAN SHEETS

UTILITY OWNERS ON PROJECT	
(A)	POWER DISTRIBUTION - DUKE ENERGY
(B)	POWER DISTRIBUTION - UNION POWER
(C)	TELECOM - TIME WARNER CABLE
(D)	TELECOM - WINDSTREAM
(E)	GAS - PIEDMONT NATURAL GAS COMPANY

PREPARED IN THE OFFICE OF:

**HINDE ENGINEERING**  
License No. C-2639  
7520 E. Independence Blvd., Suite 230 Charlotte, NC 28227

Todd E. Butner	UTILITY COORDINATION PROJECT MANAGER
Bill F. Black	PROJECT UTILITY COORDINATOR
James N. Arnold	PROJECT UTILITY DESIGNER



05-JAN-2017 15:47 S:\Server\_Files\PROJECTS\2013\A20314.00 DRMP - W-5520 IndianTrail-US 74\Design\Utilities\Engineering\UBO\Proj\W5520\_ut\_tsh\_U001.psh.dgn