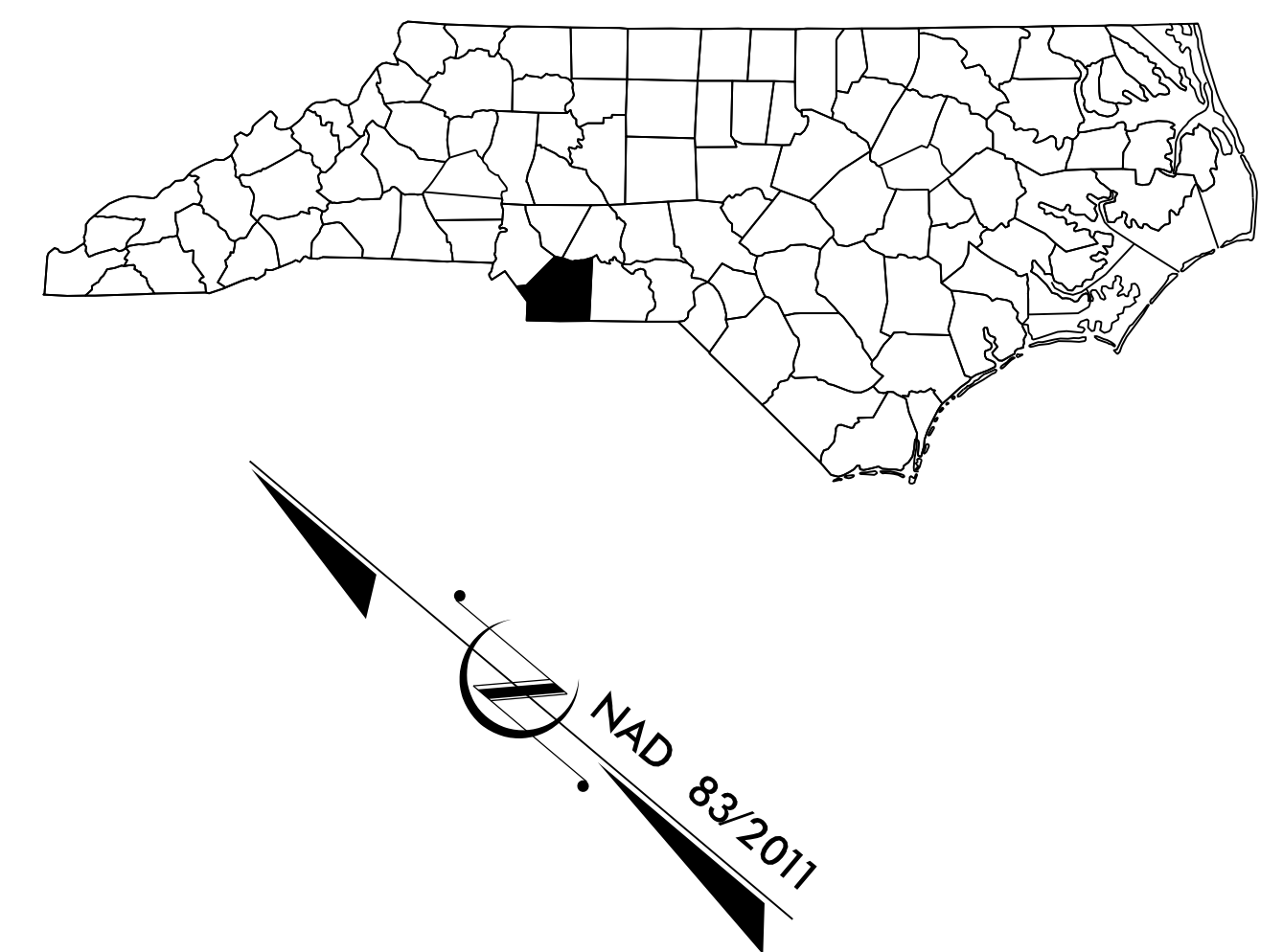


DOCUMENT NOT CONSIDERED FINAL  
UNLESS ALL SIGNATURES COMPLETED

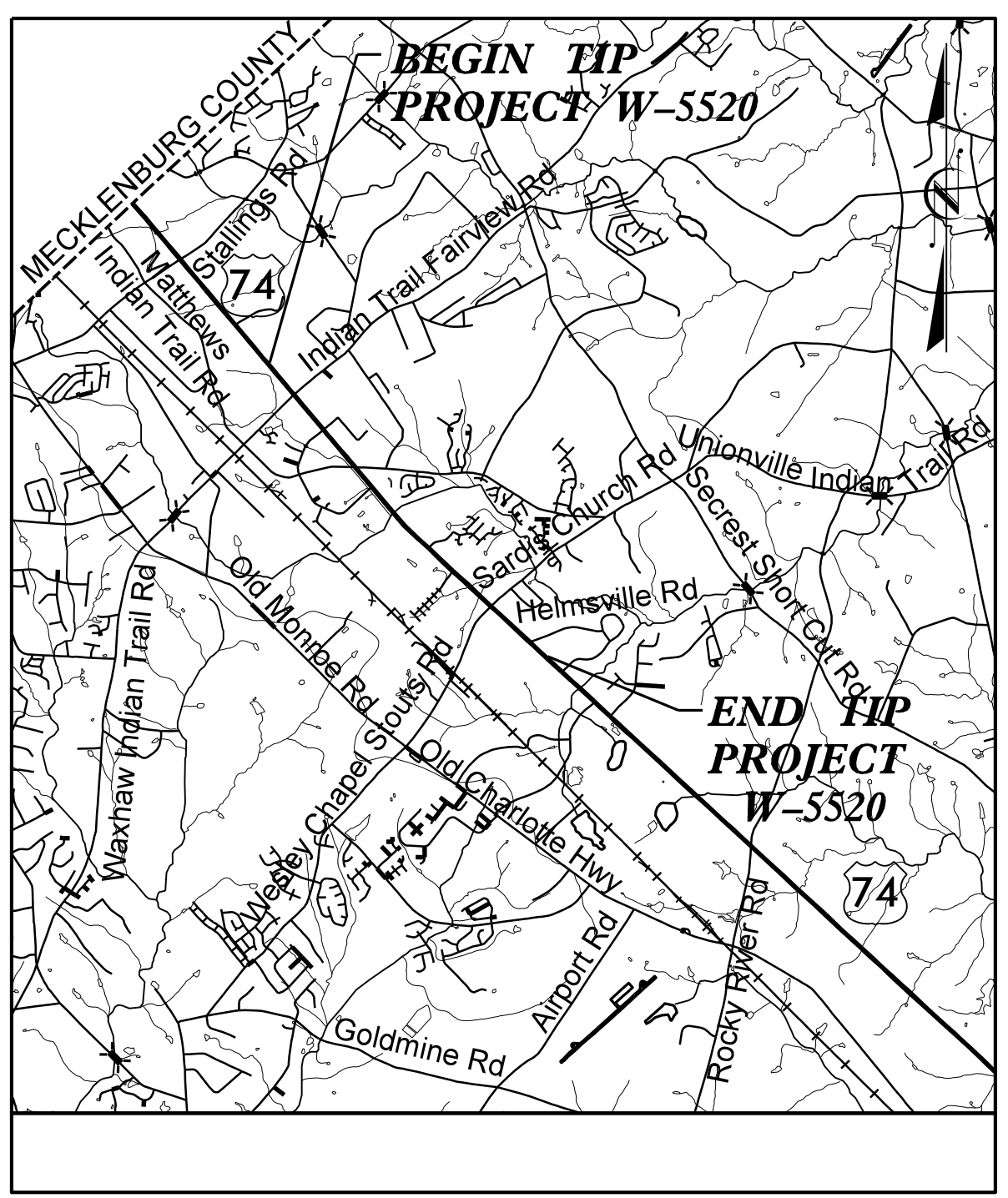
STATE OF NORTH CAROLINA  
DIVISION OF HIGHWAYS

**UTILITY CONSTRUCTION PLANS  
UNION COUNTY**

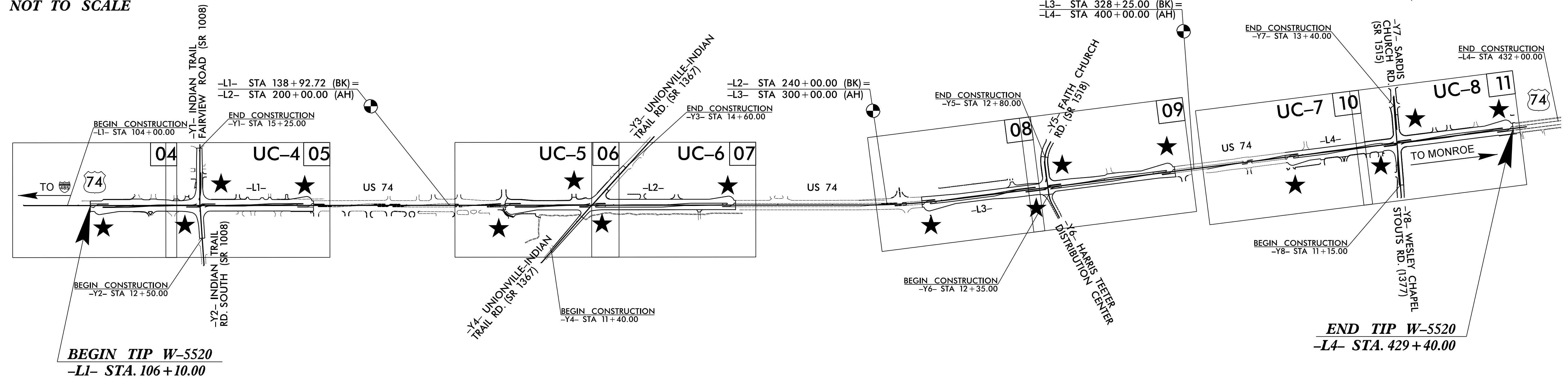
**LOCATION: US 74 SUPERSTREET CONVERSION  
FROM 800 FEET WEST OF INDIAN TRAIL  
FAIRVIEW ROAD TO 800 FEET EAST OF  
SARDIS CHURCH ROAD  
TYPE OF WORK: WATER LINE RELOCATIONS**



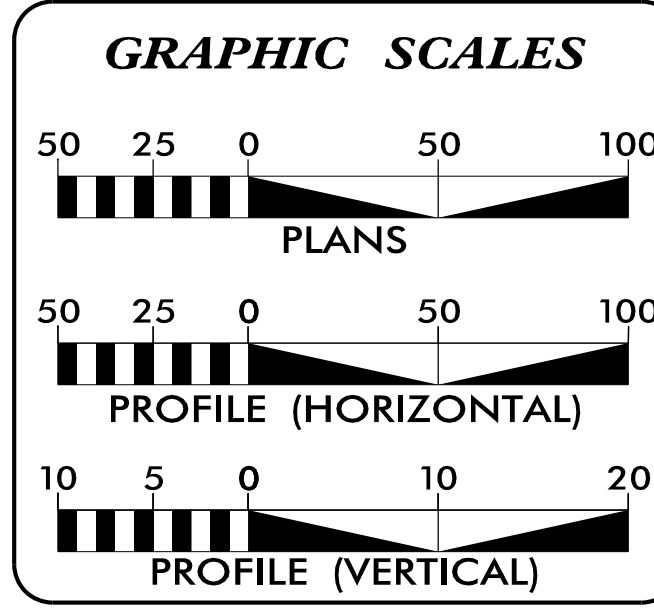
**TIP PROJECT: W-5520**



NOT TO SCALE



**CONTRACT: C203788**



**INDEX OF SHEETS**

SHEET NO.	DESCRIPTION
UC-1	TITLE SHEET
UC-2	UTILITY SYMBOLOGY
UC-3	NOTES
UC-3A THRU UC-3C	DETAILS
UC-4 THRU UC-8	UTILITY CONSTRUCTION SHEETS
UC-9 THRU UC-11	PROFILE SHEETS

**WATER AND SEWER OWNERS ON PROJECT**

(A) WATER - UNION COUNTY PUBLIC WORKS

PREPARED IN THE OFFICE OF:

**HINDE ENGINEERING**  
License No. C-2639  
401 Harrison Oaks Blvd., Suite 145 Cary, NC 27513

Clint L. Stevens, P.E. UTILITIES PROJECT MANAGER  
Corey D. Bousquet, P.E. UTILITIES PROJECT ENGINEER  
James N. Arnold UTILITIES PROJECT DESIGNER

SEAL

11/15/2016

