DocuSign Envelope ID: EF45DB99-005B-471F-B667-F0D27C4721B3

PROJECT REFERENCE NO.	SHEET NO.
W-5520	Sig. 7.0

2 Phase
Fully Actuated
US 74 - Indian Trail CLS #1

PHASING DIAGRAM

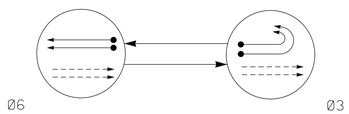

PHASING DIAGRAM DETECTION LEGEND

- DETECTED MOVEMENT
- UNDETECTED MOVEMENT (OVERLAP)
- UNSIGNALIZED MOVEMENT
- PEDESTRIAN MOVEMENT

TABLE OF OPERATION

SIGNAL FACE	PHASE Ø6	PHASE Ø3	FLASH
31,32	←R	←	←R
61,62	G	R	Y

SIGNAL FACE I.D.

All Heads L.E.D.

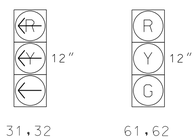

OASIS 2070 LOOP & DETECTOR INSTALLATION CHART

INDUCTIVE LOOPS					DETECTOR PROGRAMMING						
LOOP	SIZE (FT)	DISTANCE FROM STOPBAR (FT)	TURNS	NEW LOOP	PHASE	CALLING	EXTENSION	FULL TIME DELAY	STRETCH TIME	DELAY TIME	SYSTEM LOOP	NEW CARD
3A	6X40	0	2-4-2	Y	3	Y	Y	-	-	-	-	Y
3B	6X40	0	2-4-2	Y	3	Y	Y	-	-	-	-	Y
6A/S20	6X6	420	5	Y	6	Y	Y	-	-	-	Y	Y
6B/S21	6X6	420	5	Y	6	Y	Y	-	-	-	Y	Y

NOTES

1. Refer to "Roadway Standard Drawings NCDOT" dated January 2012 and "Standard Specifications for Roads and Structures" dated January 2012.
2. Do not program signal for late night flashing operation unless otherwise directed by the Engineer.
3. Set all detector units to presence mode.
4. Locate new cabinet so as not to obstruct sight distance of vehicles turning right on red.
5. Install combination panel with pedestal extension (see Std drawing 1700.01).
6. The cabinet should be designed to include an Auxiliary Output file for future use.
7. Maximum times shown in timing chart are for free-run operation only. Coordinated signal system timing values supersede these values.
8. Closed loop system data: Controller Asset #2185.

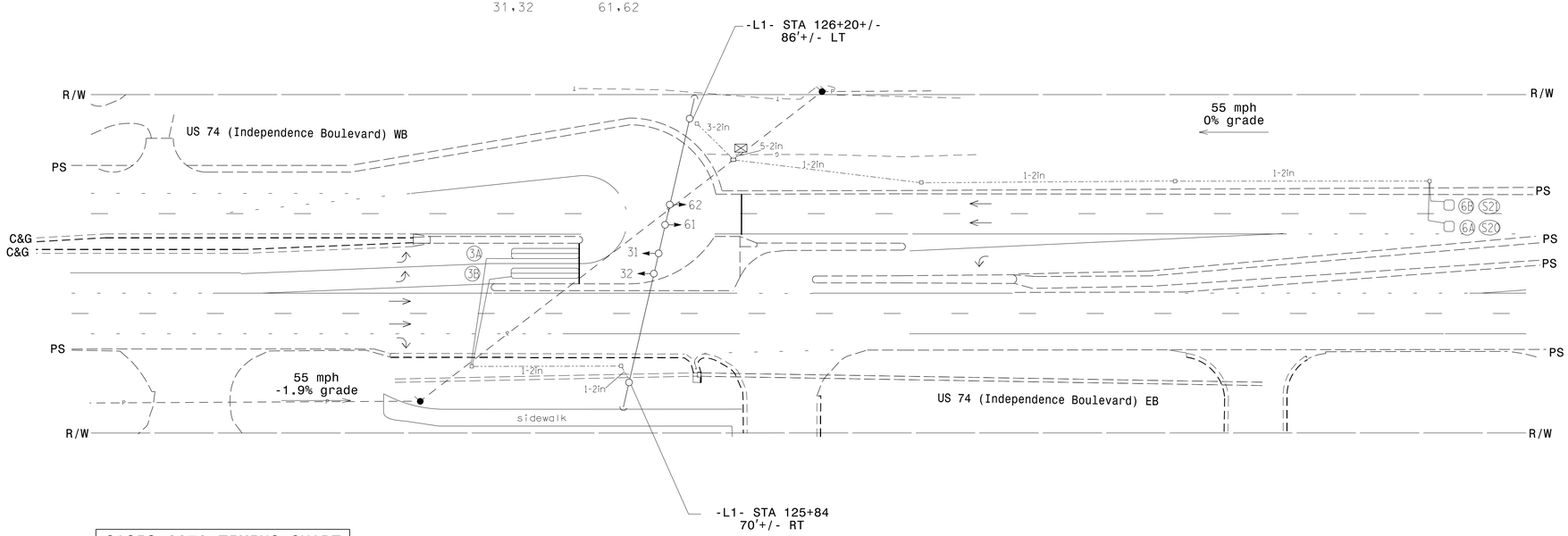

OASIS 2070 TIMING CHART

FEATURE	PHASE 3	PHASE 6
Min Green 1 *	7	14
Extension 1 *	2.0	6.0
Max Green 1 *	30	90
Yellow Clearance	3.0	5.2
Red Clearance	3.5	1.3
Red Revert	2.0	2.0
Walk 1 *	-	-
Don't Walk 1	-	-
Seconds Per Actuation *	-	1.5
Max Variable Initial *	-	46
Time Before Reduction *	-	15
Time To Reduce *	-	30
Minimum Gap	-	3.4
Recall Mode	-	MIN RECALL
Vehicle Call Memory	-	YELLOW
Dual Entry	-	-
Simultaneous Gap	ON	ON

* These values may be field adjusted. Do not adjust Min Green and Extension times for phase 6 lower than what is shown. Min Green for all other phases should not be lower than 4 seconds.

LEGEND

PROPOSED		EXISTING
	Traffic Signal Head	
	Modified Signal Head	N/A
	Sign	
	Pedestrian Signal Head With Push Button & Sign	
	Signal Pole with Guy	
	Signal Pole with Sidewalk Guy	
	Inductive Loop Detector	
	Controller & Cabinet	
	Junction Box	
	Oversized Junction Box	
	2-in Underground Conduit	
DD	Directional Drill	N/A
N/A	Right of Way	
W	Underground Water Line	W
P	OH Power Line	P
T	Underground Telephone Cable	T
G	Underground Gas Line	G
	Directional Arrow	

New Installation

DOCUMENT NOT CONSIDERED FINAL UNLESS ALL SIGNATURES COMPLETED

PLANS PREPARED BY:

DRMP
ENGINEERS · PLANNERS · SCIENTISTS

DRMP, INC.
5950 FAIRVIEW ROAD, SUITE 320
CHARLOTTE, NC 28210
NC LICENSE NO. C-2213 · (704) 332-2289

Prepared for the Offices of:
Transportation Mobility and Safety Division
Signal Design Section
750 N.Greenfield Pkwy,Garner,NC 27529

US 74 (Independence Blvd) WB
at
SR 1008 (Indian Trail Road)
Eastbound U-turn

Division 10 Union County Indian Trail

PLAN DATE:	June 2015	REVIEWED BY:	L. Moon
PREPARED BY:	D. Ondieki	REVIEWED BY:	J. Beck

SCALE 0 40 1"=40'

REVISIONS	INIT.	DATE

SEAL
NORTH CAROLINA PROFESSIONAL SEAL 022516 ENGINEER LISA M. MOON

Lisa M. Moon 8/30/2016
DATE

SIG. INVENTORY NO. 10-2185

29-AUG-2016 12:35
N:\TMS\Proj\W5520_Indian Trail\Designs\Signals\10-2185.dgn
lmoon AT CAR-LMDN1-W7