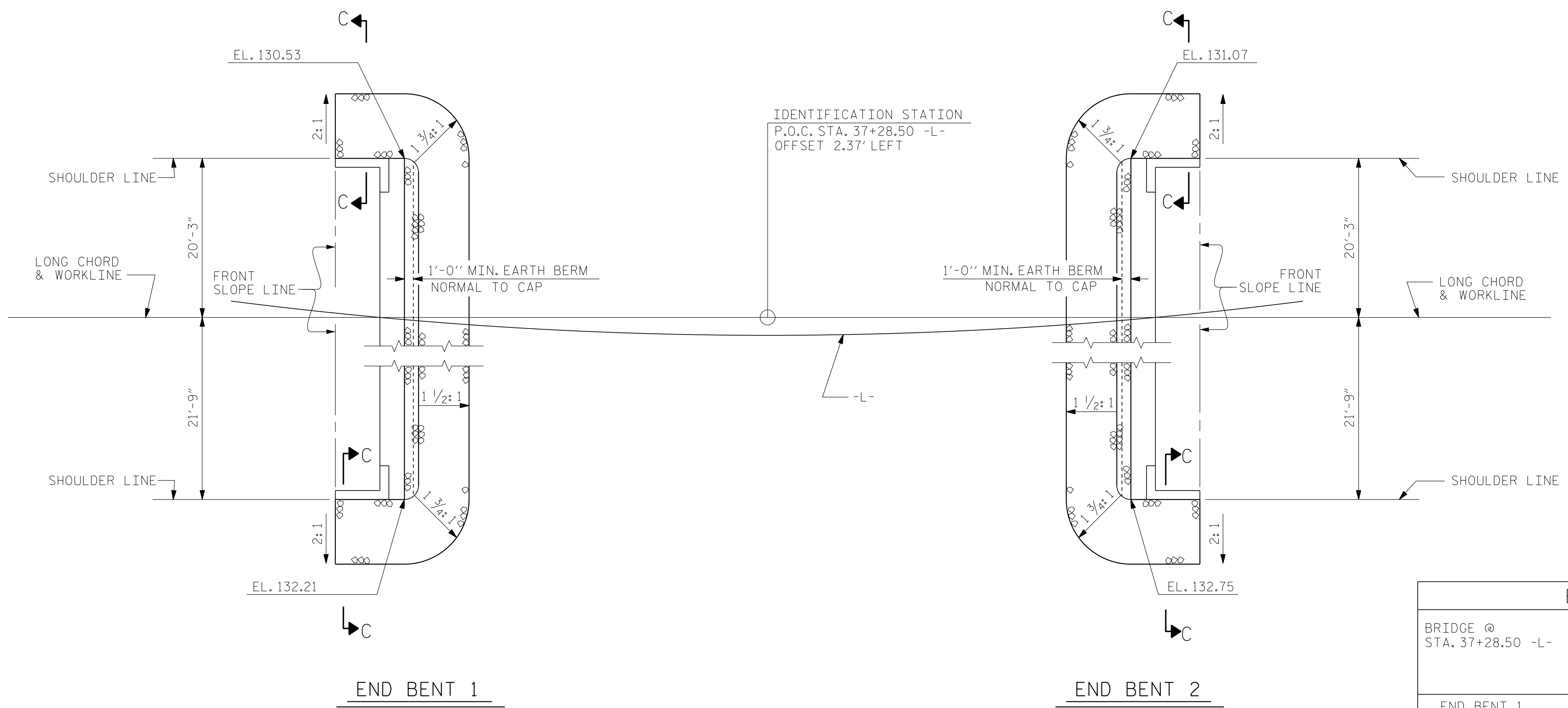
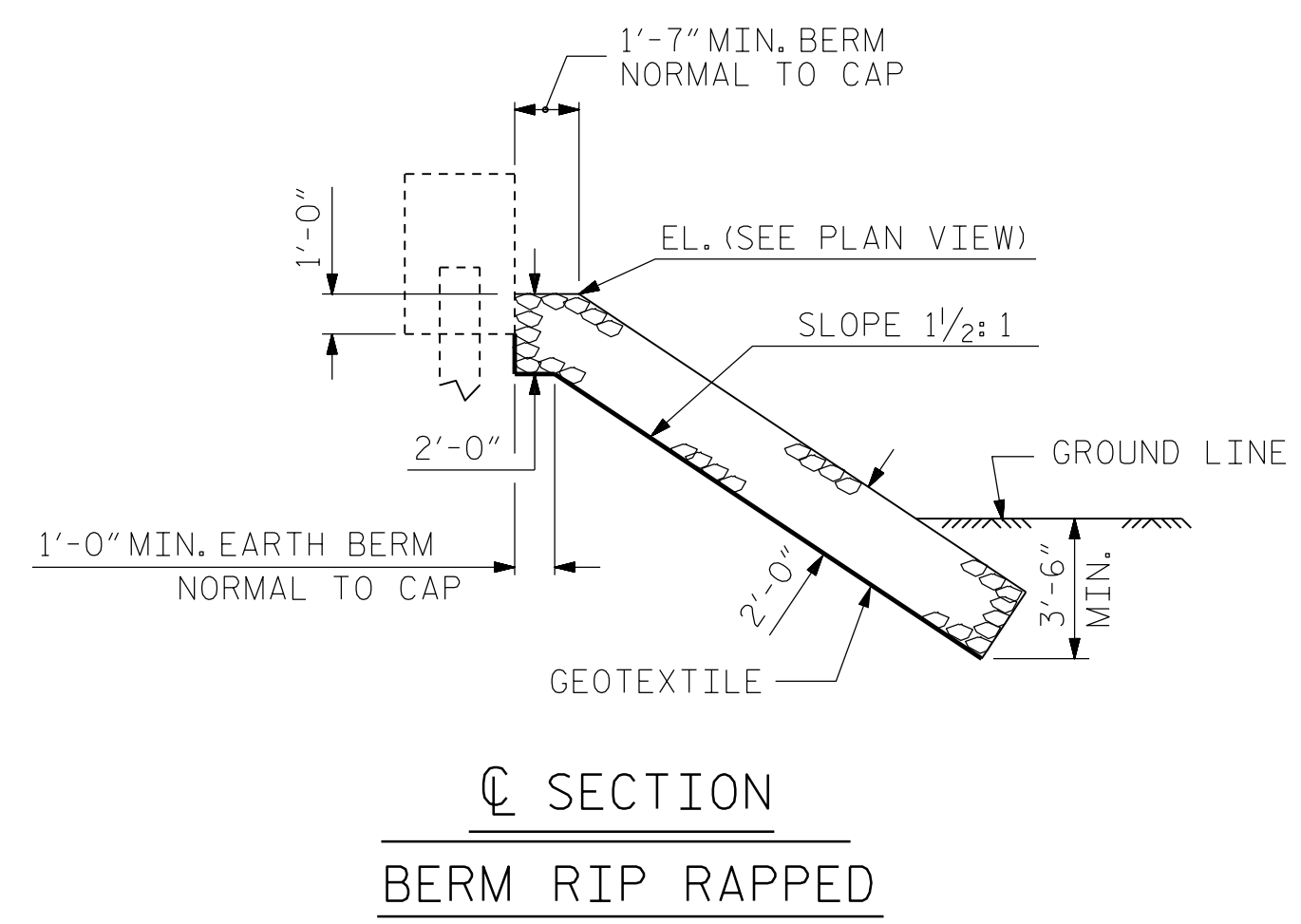


NOTES :
FOR BERM WIDTH DIMENSIONS, SEE GENERAL DRAWING.

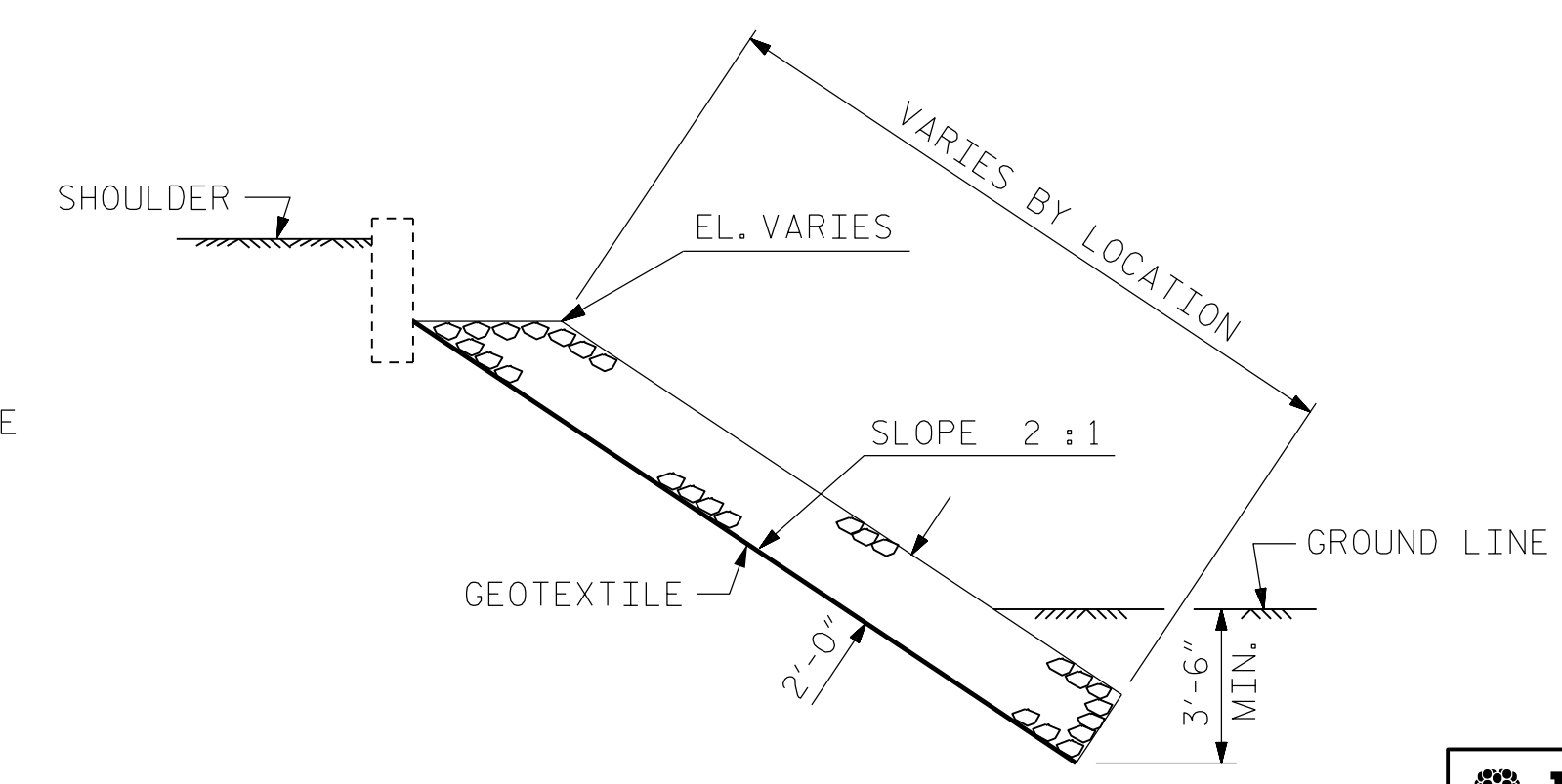


PLAN

ESTIMATED QUANTITIES		
BRIDGE @ STA. 37+28.50 -L-	RIP RAP CLASS II (2'-0" THICK)	GEOTEXTILE FOR DRAINAGE
	TONS	SQUARE YARDS
END BENT 1	71	77
END BENT 2	86	93



SECTION
BERM RIP RAPPED




SECTION C-C

PROJECT NO. B-5333
ROBESON COUNTY
STATION: 37+28.50 -L-

BRIDGE NO. 174

Dewberry
2610 WYCLIFF ROAD
SUITE 410
RALEIGH, NC 27607
PHONE: 919.881.9939
NC COA No. F-0929



STATE OF NORTH CAROLINA
DEPARTMENT OF TRANSPORTATION
RALEIGH

—RIP RAP DETAILS—

REVISIONS						SHEET No. S02-22
No.	BY:	DATE:	No.	BY:	DATE:	
1			3			TOTAL SHEETS 23
2			4			

12/9/2016 8:25:15 AM JRM:imrcou
DRAWN BY : MTB DATE : 04/16
CHECKED BY : JRM DATE : 04/16