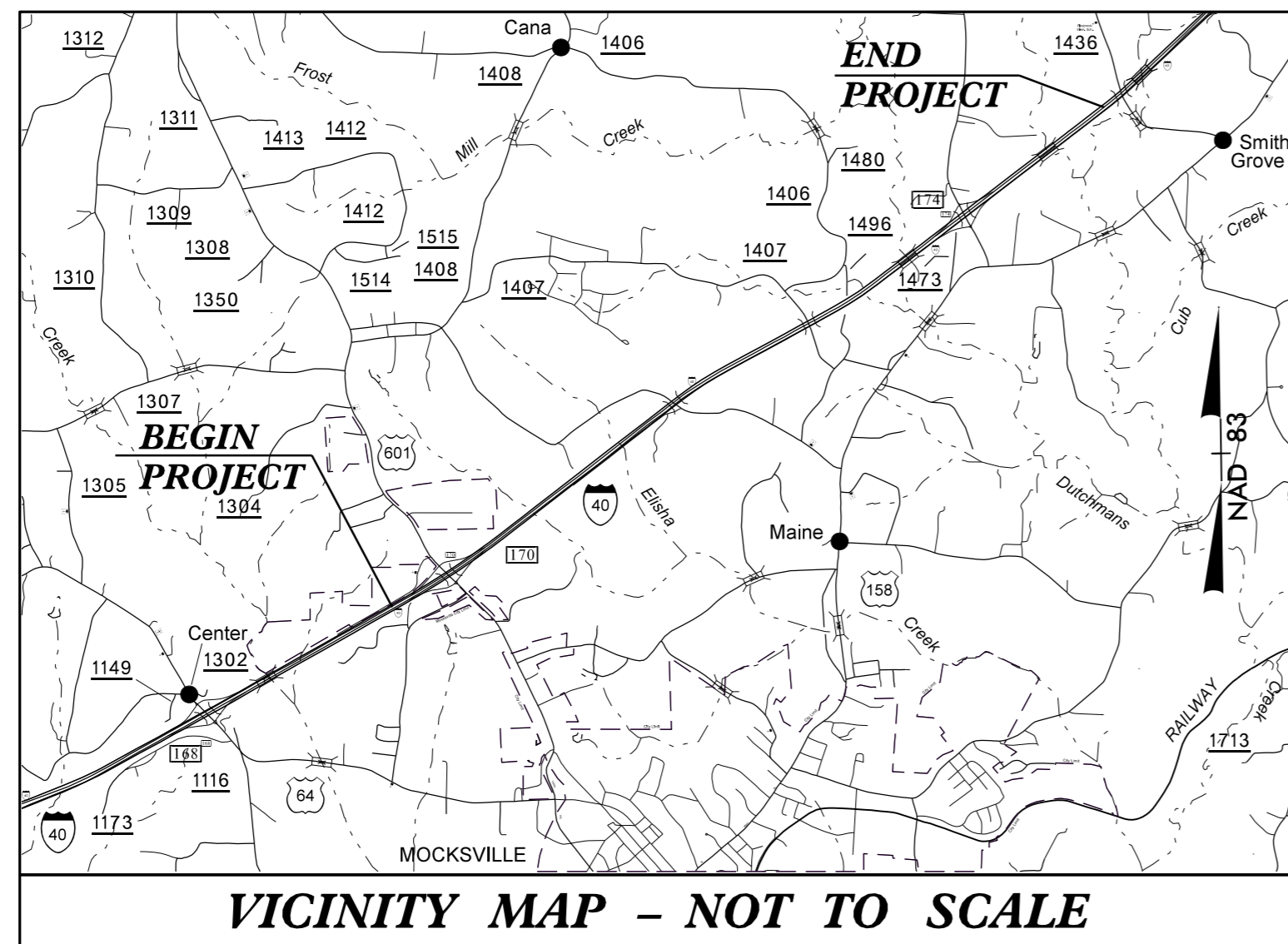


09/08/99

See Sheet 1-A For Index of Sheets



VICINITY MAP - NOT TO SCALE

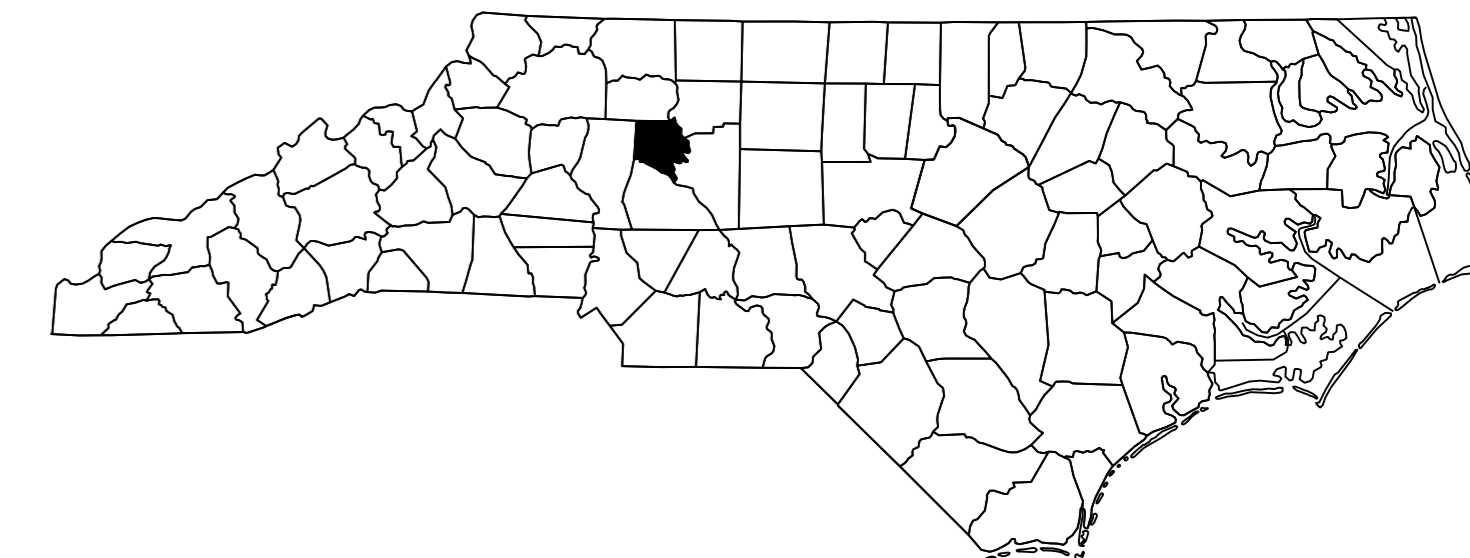
STATE OF NORTH CAROLINA
DIVISION OF HIGHWAYS

DAVIE COUNTY

LOCATION: I-40 FROM 0.5 MILES WEST OF US 601 TO 1.2 MILES EAST OF SR 1410 (FARMINGTON RD.)

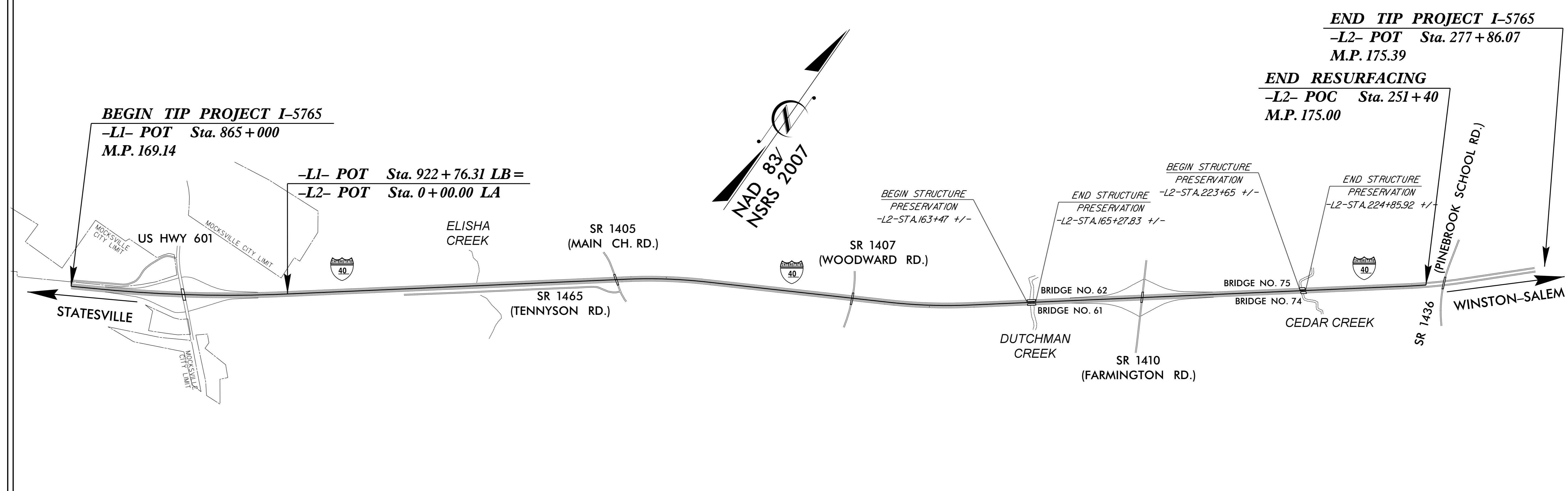
TYPE OF WORK: PAVEMENT REHABILITATION, GUARDRAIL REPLACEMENT, GRADING, AND BRIDGE PRESERVATION

STATE	STATE PROJECT REFERENCE NO.	SHEET NO.	TOTAL SHEETS
N.C.	I-5765	1	
STATE PROJ. NO.	F.A. PROJ. NO.	DESCRIPTION	
53008.1.1	NHPP-0040(028)	PE	
53008.3.1	NHPP-0040(028)	CONST	



TIP PROJECT: I-5765

CONTRACT: C203929



NOTE: STATIONING REFLECTS EXISTING STAMPED STATIONS INSTALLED UNDER PROJECTS 8.1732403 AND 8.1732503.

DOCUMENT NOT CONSIDERED FINAL UNLESS ALL SIGNATURES COMPLETED

GRAPHIC SCALES

N/A

DESIGN DATA

ADT 2013 = 37,000
 ADT 2030 = 78,600
 DHV = 10 %
 D = 60 %
 T = 24 % *
 V = 75 MPH
 * TTST = 13 DUAL 4
 FUNC CLASS =
 INTERSTATE
 STATEWIDE TIER
 (REFERENCE PROJECT I-3600)

PROJECT LENGTH

LENGTH ROADWAY TIP PROJECT I-5765 = 6.300 MILES
 LENGTH STRUCTURE TIP PROJECT I-5765 = 0.057 MILES
 TOTAL LENGTH TIP PROJECT I-5765 = 6.357 MILES

Prepared in the Office of:
DIVISION OF HIGHWAYS
 1000 Birch Ridge Dr., Raleigh NC, 27610


2012 STANDARD SPECIFICATIONS	
N/A	J. BRETT ABERNATHY, PE, PLS PROJECT ENGINEER
LETTING DATE: FEBRUARY 21, 2017	WILLIAM A. BLANTON, PE, PLS PROJECT DESIGN ENGINEER

HYDRAULICS ENGINEER

DocuSigned by:
 William A. Blanton
 1/5/2017
 SIGNATURE: _____ P.E.

ROADWAY DESIGN ENGINEER

DocuSigned by:
 William A. Blanton
 1/5/2017
 SIGNATURE: _____ P.E.



03-JAN-2017 14:08
 S:\DDC\2016-15-15765-140-Davie\15765-ddc-tsh.dgn
 \$\$\$USERNAME\$\$\$