
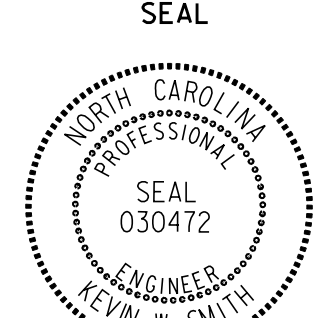
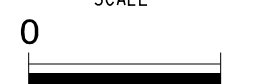



No.	ID	Street 1	Street 2	Cable Routing Sheet No.	Splicing Detail Sheet No.	Located Within Historic District	Signal Cabinets and Controllers										
							Remove Existing Base Mounted Cabinet	Remove Existing Pole Mounted Cabinet	Salvage and Return Cabinet to NCDOT Division 6	Salvage and Return Cabinet to City Traffic Services	Install New Base Mounted 332 Cabinet	Install New Base Mounted 332 Cabinet with Aux File	Install New Pole Mounted 336S Cabinet	Install New Pole Mounted 336S Cabinet with Aux File	Remove Existing Local Controller	Install New 2070E Controller	
151	06-0544	Robeson Street	Martin Luther King Jr Fwy SB	ITS-154	ITS-196		1		1				1			1	1
152	06-0545	Robeson Street	Martin Luther King Jr Fwy NB	ITS-154	ITS-196		1		1				1			1	1
153	06-0565	Bragg Boulevard	Ames Street				1		1				1			1	1
154	06-0573	Morganton Road	McFayden Road				1		1				1			1	1
155	06-0575	Fisher Road	George Owen Drive	ITS-100	ITS-238		1		1				1			1	1
156	06-0576	Skibo Road	Chason Ridge Road	ITS-141			1		1		1					1	1
157	06-0580	Golfview Road	Rockfish Road				1		1		1					1	1
158	06-0584	Hope Mills Road	Golfview Road				1		1			1				1	1
159	06-0592	Raeform Road	Time Warner / Revere Street				1		1			1				1	1
160	06-0596	Raeform Road	Strickland Bridge Road				1		1			1				1	1
161	06-0597	Bingham Drive	Bailey Lake Road				1		1			1				1	1
162	06-0598	Bingham Drive	Lakeridge Drive / Painters Mill				1		1			1				1	1
163	06-0609	Ramsey Street	VA Hospital				1		1			1				1	1
164	06-0610	Hope Mills Road	Hope Mills Bypass				1		1			1				1	1
165	06-0619	Wingate Road	Cumberland Road				1		1			1				1	1
166	06-0626	Cliffdale Road	Tradewinds Drive				1		1			1				1	1
167	06-0688	Morganton Road	Ruritan Drive				1		1			1				1	1
168	06-0689	Morganton Road	Hearthstone Drive				1		1			1				1	1
169	06-0691	Cliffdale Road	Raeform Road				1		1		1					1	1
170	06-0700	Bragg Boulevard	McKenzie Road	ITS-45	ITS-229		1		1			1				1	1
171	06-0705	Skibo Road	Cross Creek Mall		ITS-232		1		1			1				1	1
172	06-0706	Fisher Road	Lakewood Drive	ITS-97	ITS-240		1		1			1				1	1
173	06-0741	Cliffdale Road	Pritchett Road				1		1			1				1	1
174	06-0742	Cliffdale Road	Waters Edge Drive				1		1			1				1	1
175	06-0748	Ramsey Street	Rosehill Road	ITS-159			1		1			1				1	1
176	06-0751	US 401 Bypass	Blanton Road				1		1			1				1	1
177	06-0767	Raeform Road	Chilton Drive /Rayconda Place				1		1			1				1	1
178	06-0768	McArthur Road	Honeycutt Road	ITS-84	ITS-180		1		1		1					1	1
179	06-0771	Ramsey Street	Northgate Shopping Center	ITS-127	ITS-173		1		1			1				1	1
180	06-0779	Cliffdale Road	Rim Road	ITS-143			1		1		1					1	1
181	06-0785	Ramsey Street	Methodist University / Fernwood Drive				1		1			1				1	1
182	06-0788	McArthur Road	Andrews Road	ITS-84	ITS-181		1		1			1				1	1
183	06-0824	Hope Mills Road	Parkton Road	ITS-101	ITS-252		1		1			1				1	1
184	06-0845	Raeform Road	Old Raeform Road	ITS-140			1		1			1				1	1
185	06-0849	Raeform Road	Gillis Hill Road	ITS-142			1		1		1					1	1
186	06-0856	Morganton Road	E. LochHaven Drive				1		1			1				1	1
187	06-0862	Legion Road	Lakeview Road	ITS-105	ITS-243			1	1				1			1	1
188	06-0905	Bragg Boulevard	Knox Street	ITS-75	ITS-224		1		1			1				1	1
189	06-0910	S. Eastern Boulevard	Old Wilmington Road				1		1			1				1	1
190	06-0915	Skibo Road	Kmart	ITS-130	ITS-207		1		1		1					1	1
191	06-0916	S. Eastern Boulevard	Martin Luther King Jr Fwy N				1		1			1				1	1
192	06-0922	Bonanza Drive	Glen Canyon Drive				1		1			1				1	1
193	06-0932	Bragg Boulevard	Deerfield Drive				1		1			1				1	1
194	06-0933	Gillespie Street	Martin Luther King Jr Fwy N				1		1			1				1	1
195	06-0934	Gillespie Street	Martin Luther King Jr Fwy S				1		1			1				1	1
196	06-0936	S Eastern Boulevard	Martin Luther King Jr Fwy S				1		1		1					1	1
197	06-0945	Cliffdale Road	Prestige Boulevard				1		1			1				1	1
198	06-0956	S Reilly Road	Riegelwood Street / Lexi Drive				1		1			1				1	1
199	06-0979	US 401 Bypass	Chason Ridge				1		1			1				1	1
200	06-1008	Glensford Road	Campground Church Road				1		1			1				1	1

11/15/2016 K:\RAL\TPTD\ITS\01036305 - Fayetteville Sig Sys\Plans\01036305-ITS\_psh\_25\_SOW.dgn

NOTES:  
 1. THIS SUMMARY OF WORK TABLE IS FOR INFORMATION ONLY AND DOES NOT REFLECT ACTUAL PROJECT PAY ITEM QUANTITIES.  
 2. AS INDICATED ABOVE, SOME AREAS HAVE BEEN DETERMINED TO CONTAIN PROPERTIES WITH DOCUMENTED HISTORIC SIGNIFICANCE. IF IT IS NECESSARY TO DEVIATE FROM THESE PLANS IN THOSE AREAS, PLEASE ALERT THE ENGINEER TO CONTACT PROJECT DEVELOPMENT AND ENVIRONMENTAL ANALYSIS BRANCH - HISTORIC ARCHITECTURE GROUP OF THE NORTH CAROLINA DEPARTMENT OF TRANSPORTATION FOR AN EFFECT DETERMINATION BEFORE PROCEEDING.

**Kimley»Horn**  
 NC License #F-0102  
 421 Fayetteville St., Suite 600  
 Raleigh, NC 27636  
 Tel: (919) 677-2000  
 Fax: (919) 677-2050

	<b>FAYETTEVILLE COMPUTERIZED SIGNAL SYSTEM</b> SUMMARY OF WORK BY INTERSECTION												
	DIVISION 06 PLAN DATE: NOVEMBER 2016 PREPARED BY: J. CROSS	CUMBERLAND COUNTY REVIEWED BY: K. NICHOLAS REVIEWED BY: K. SMITH		SEAL 030472 KEVIN W. SMITH ENGINEER									
SCALE 		REVISIONS <table border="1"> <tr><th>NO.</th><th>DESCRIPTION</th><th>DATE</th></tr> <tr><td> </td><td> </td><td> </td></tr> </table>	NO.	DESCRIPTION	DATE				INITIALS <table border="1"> <tr><th>NO.</th><th>DATE</th></tr> <tr><td> </td><td> </td></tr> </table>	NO.	DATE		
NO.	DESCRIPTION	DATE											
NO.	DATE												
SIGNATURE 		DATE 11/15/2016	CADD File name:										