PROJECT REFERENCE NO.	SHEET NO.
U-5742	Sig. 153.0

PHASING DIAGRAM

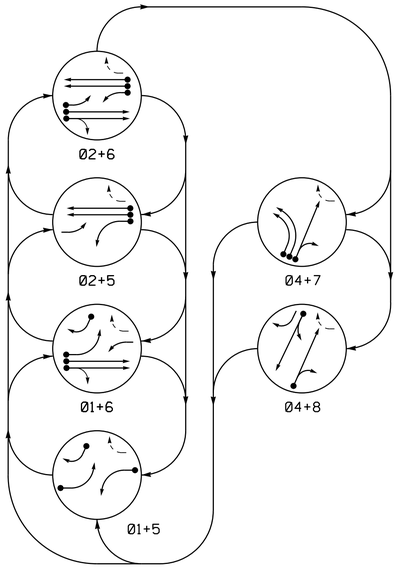

PHASING DIAGRAM DETECTION LEGEND

- DETECTED MOVEMENT
- UNDETECTED MOVEMENT (OVERLAP)
- UNSIGNALIZED MOVEMENT
- PEDESTRIAN MOVEMENT

TABLE OF OPERATION

SIGNAL FACE	PHASE 01+5	01+6	02+5	02+6	04+7	04+8	FLASH
11	←	←	F Y	F Y	~~R~~	~~R~~	~~Y~~
21, 22	R	R	G	G	R	R	Y
41, 42	R	R	R	R	G	G	R
51	←	F Y	←	F Y	~~R~~	~~R~~	~~Y~~
61, 62	R	G	R	G	R	R	Y
71, 72	~~R~~	~~R~~	~~R~~	~~R~~	←	~~R~~	~~R~~
81	R	R	R	R	R	G	R
82	R/←	R/←	R	R	R	G	R

SIGNAL FACE I.D.

All Heads L.E.D.

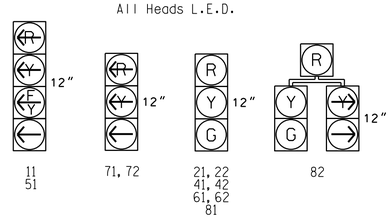

ASC/3 DETECTOR INSTALLATION CHART

DETECTOR					PROGRAMMING						
LOOP	SIZE (FT)	DISTANCE FROM STOPBAR (FT)	TURNS	NEW LOOP	PHASE	CALLING	EXTEND TIME	DELAY TIME	TYPE	SYSTEM LOOP	NEW CARD
1A	6X40	0	2-4-2	-	1	Yes	-	15	S	-	X
					6	Yes	-	-	S	-	X
1B	6X40	0	2-4-2	-	1	Yes	-	15	S	-	X
2A, 2B	6X6	70	4	-	2	Yes	-	-	N	-	X
4A	6X40	0	2-4-2	-	4	Yes	-	10	S	-	X
4B	6X15	0	4	-	4	Yes	-	15	S	-	X
5A	6X40	0	2-4-2	-	5	Yes	-	15	S	-	X
					2	Yes	-	-	S	-	X
6A, 6B	6X6	70	4	-	6	Yes	-	-	N	-	X
7A	6X40	0	2-4-2	-	7	Yes	-	3	S	-	X
7B	6X40	0	2-4-2	-	7	Yes	-	-	S	-	X
8A	6X40	0	2-4-2	-	8	Yes	-	3	S	-	X
S2A	6X6	+200	4	-	-	No	-	-	N	X	X
S2B	6X6	+200	4	-	-	No	-	-	N	X	X
S6A	6X6	+200	4	-	-	No	-	-	N	X	X
S6B	6X6	+200	4	-	-	No	-	-	N	X	X

6 Phase
Fully Actuated
Fayetteville Signal System

NOTES

1. Refer to "Roadway Standard Drawings NCDOT" dated January 2012 and "Standard Specifications for Roads and Structures" dated January 2012.
2. Do not program signal for late night flashing operation unless otherwise directed by the Engineer.
3. Omit phase 7 during phase 8 on.
4. Phase 1 and/or phase 5 may be lagged.
5. Set all detector units to presence mode.
6. Locate new cabinet so as not to obstruct sight distance of vehicles turning right on red.
7. Maximum times shown in timing chart are for free-run operation only. Coordinated signal system timing values supersede these values.

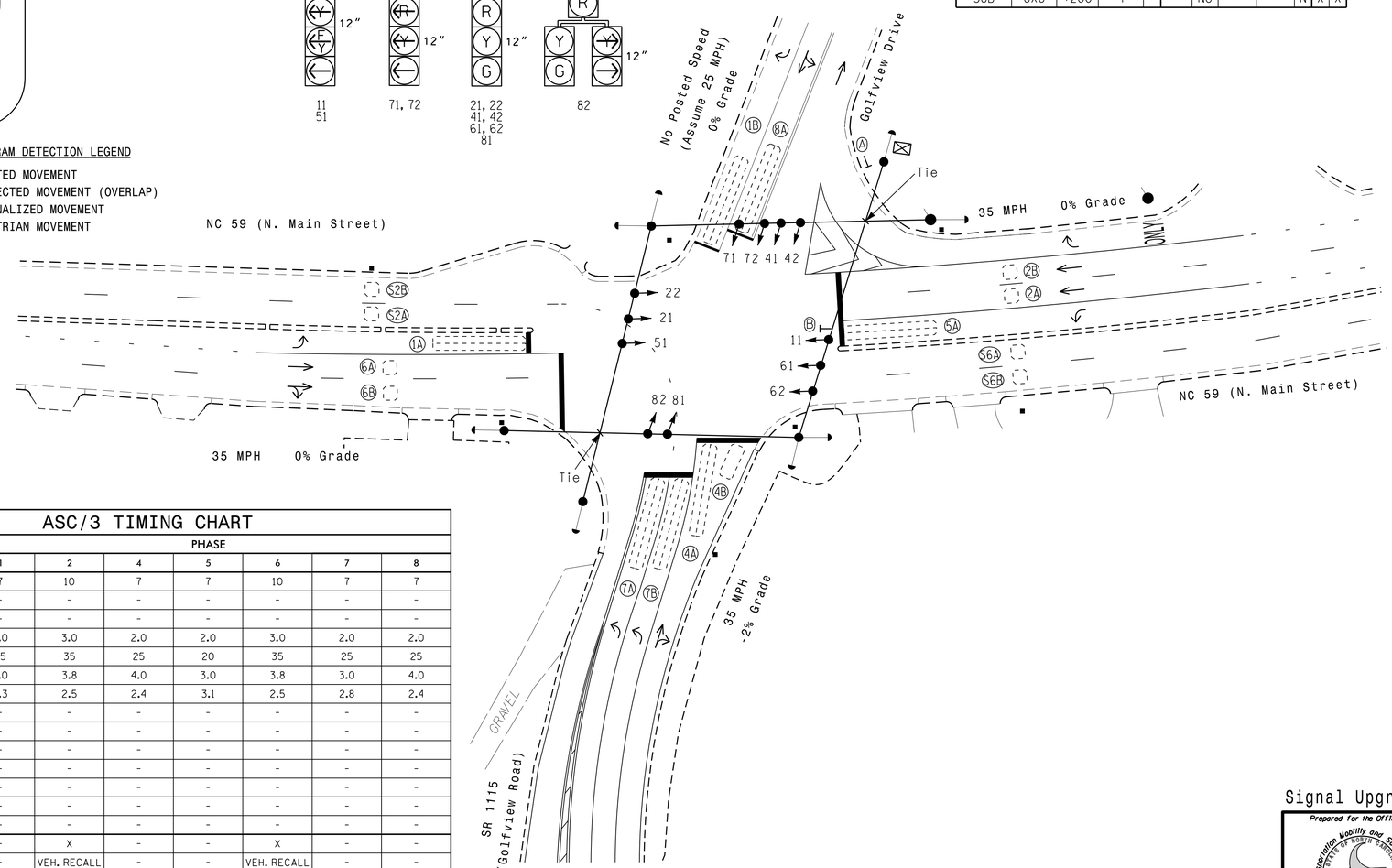

ASC/3 TIMING CHART

FEATURE	PHASE 1	2	4	5	6	7	8
Min Green *	7	10	7	7	10	7	7
Walk *	-	-	-	-	-	-	-
Ped Clear	-	-	-	-	-	-	-
Veh. Extension *	2.0	3.0	2.0	2.0	3.0	2.0	2.0
Max 1 *	25	35	25	20	35	25	25
Yellow	3.0	3.8	4.0	3.0	3.8	3.0	4.0
Red Clear	3.3	2.5	2.4	3.1	2.5	2.8	2.4
Red Revert	-	-	-	-	-	-	-
Actuations B4 Add *	-	-	-	-	-	-	-
Seconds /Actuation *	-	-	-	-	-	-	-
Max Initial *	-	-	-	-	-	-	-
Time Before Reduction *	-	-	-	-	-	-	-
Time To Reduce *	-	-	-	-	-	-	-
Minimum Gap	-	-	-	-	-	-	-
Locking Detector	-	X	-	-	X	-	-
Recall Position	-	VEH. RECALL	-	-	VEH. RECALL	-	-
Dual Entry	-	-	X	-	-	-	-
Simultaneous Gap	X	X	X	X	X	X	X

* These values may be field adjusted. Do not adjust Min Green and Extension times for phases 2 and 6 lower than what is shown. Min Green for all other phases should not be lower than 4 seconds.

LEGEND

PROPOSED		EXISTING
	Traffic Signal Head	
	Modified Signal Head	N/A
	Sign	
	Pedestrian Signal Head With Push Button & Sign	
	Signal Pole with Guy	
	Signal Pole with Sidewalk Guy	
	Inductive Loop Detector	
	Controller & Cabinet	
	Junction Box	
	2-in Underground Conduit	
	Right of Way	
	Directional Arrow	
A	"YIELD" Sign (R1-2)	A
B	"U-TURN YIELD TO RIGHT TURN" Sign (R10-16)	B

Signal Upgrade

DOCUMENT NOT CONSIDERED FINAL UNLESS ALL SIGNATURES COMPLETED

Prepared for the Offices of:
Transportation Mobility and Safety Division
Signal Design Section
750 N.Greenfield Pkwy,Garner,NC 27529

NC 59 (N. Main Street) at SR 1115 (Golfview Road)

Division 6 Cumberland County Hope Mills

PLAN DATE:	May 2016	REVIEWED BY:	JPG
PREPARED BY:	Devin Smith	REVIEWED BY:	

SCALE 0 30 1" = 30'

REVISIONS	INIT.	DATE

SEAL
NORTH CAROLINA PROFESSIONAL SEAL 029904 ENGINEER JASON P. GALLOWAY

DocuSigned by: Jason P. Galloway 7/20/2016
DATE

SIG. INVENTORY NO. 06-0584

20-JUL-2016 13:18
S:\TIS\ASC\TIS Signals\Signal Design Section\Eastern Region\Div-06\U-5742 Fayetteville ASC3\06-0584\06584_sig_dsn_2016rmdt.dgn
jrsparce