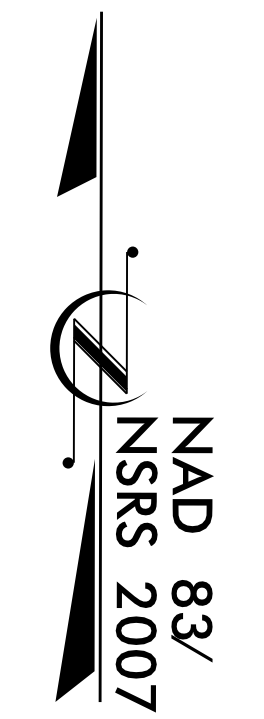
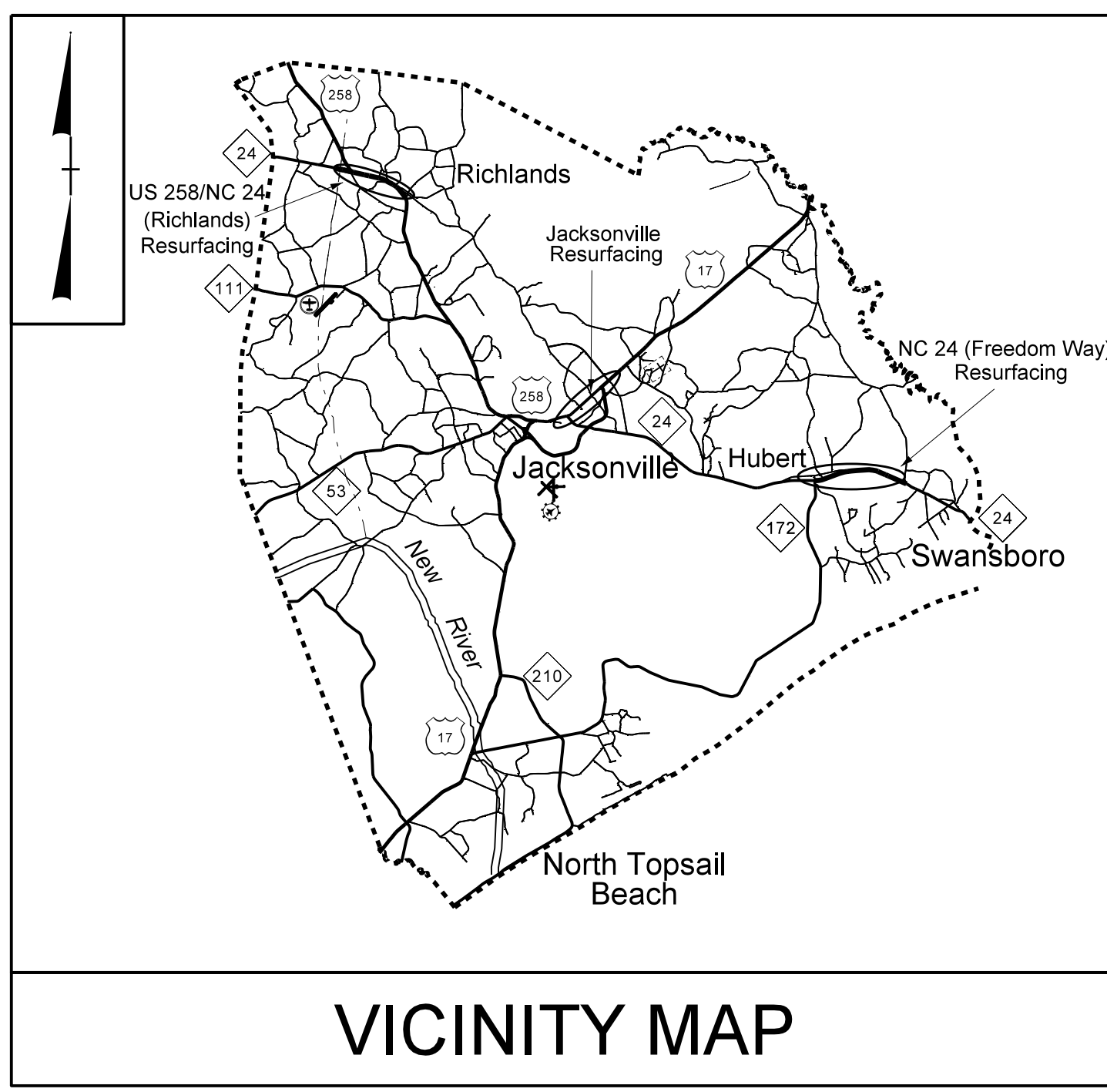
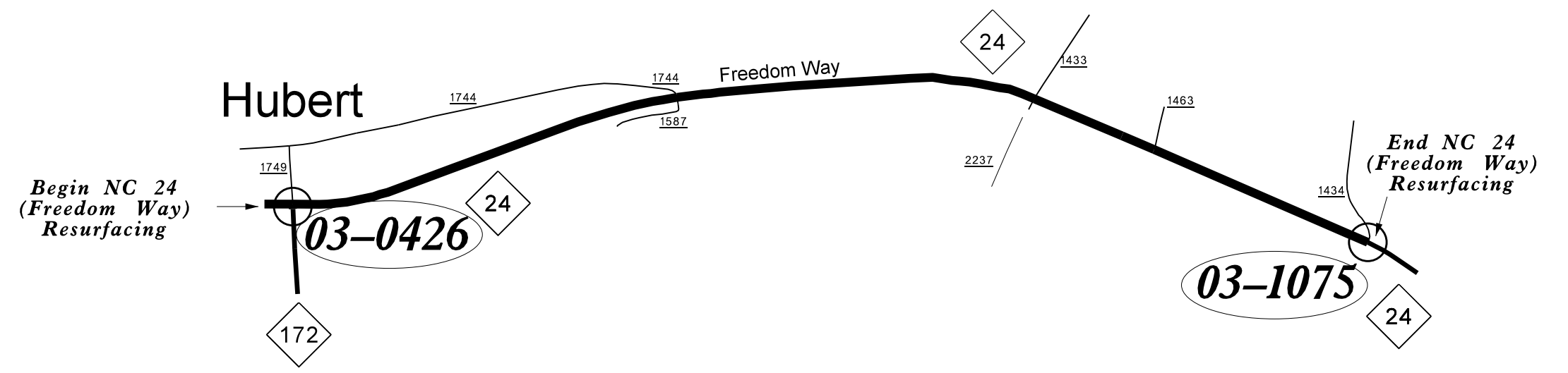
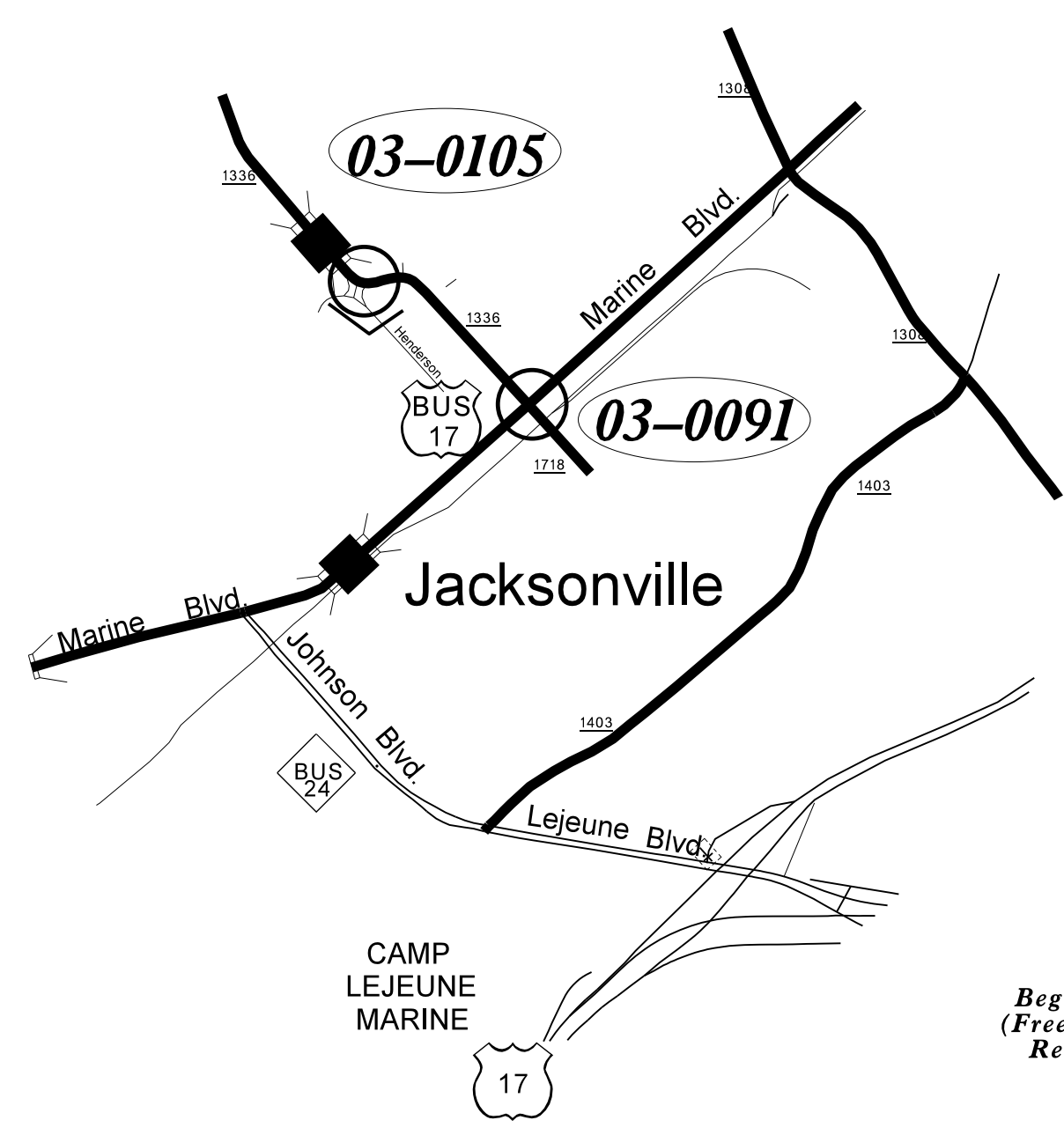
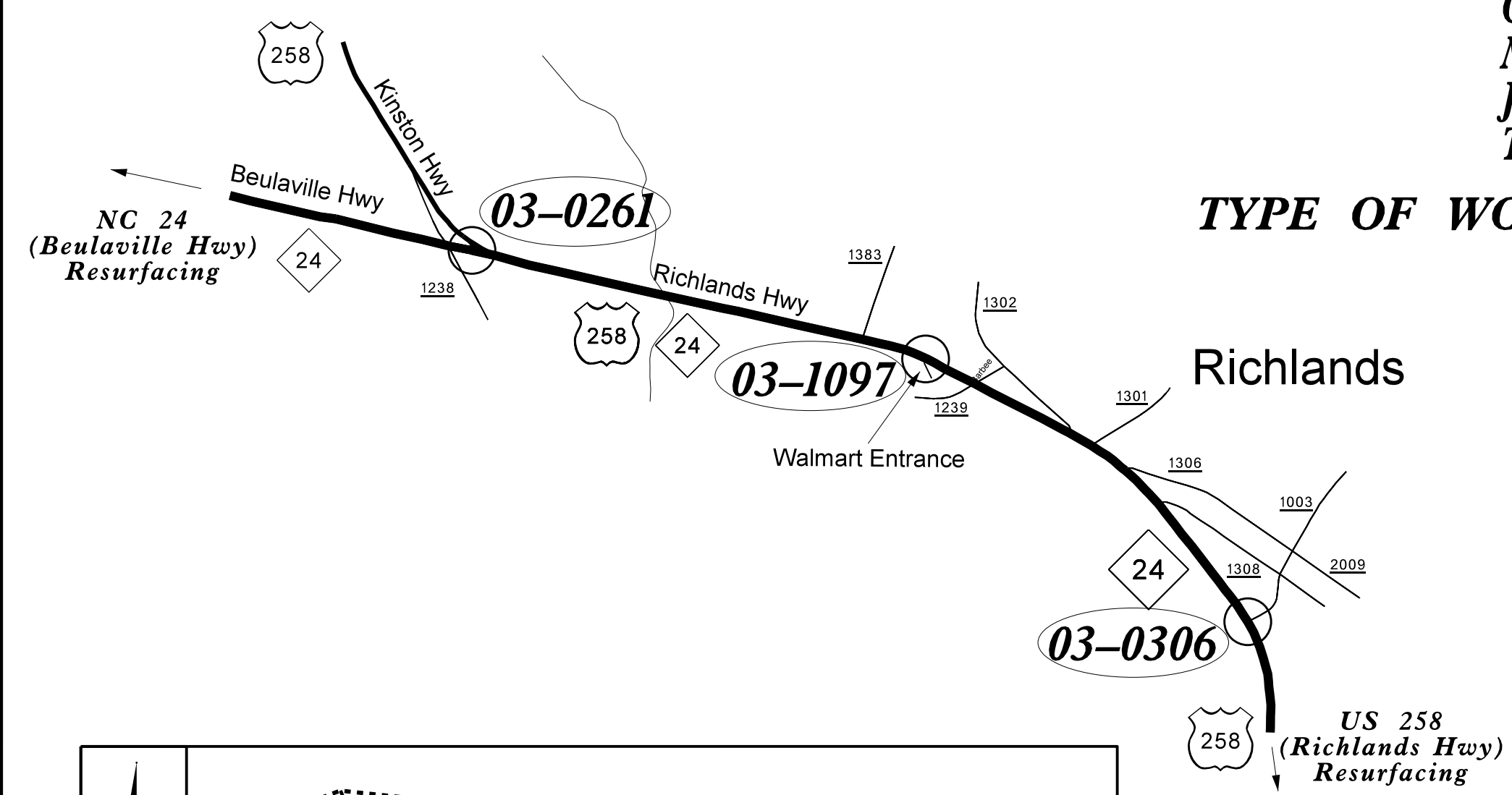


STATE OF NORTH CAROLINA  
DIVISION OF HIGHWAYS

# ONSHOW COUNTY

**LOCATION:** DIVISION 3 - ONSLOW COUNTY: US 258 MILL & RESURF FROM EASTERN CITY LIMITS OF RICHLANDS TO MP 3.54 ON NC 24 (BEULAVILLE HWY); SR 1336 (ONSHOW DRIVE) MILL AND RESURF FROM US 17 BUS. (N. MARINE BLVD) TO HENDERSON DRIVE IN JACKSONVILLE; AND NC 24 (FREEDOM WAY) EB & WB MILL & RESURF FROM NC 172 TO SR 1434

**TYPE OF WORK:** TRAFFIC SIGNALS



Contract Number: 2017CPT.03.05.10671

S:\NF\S&S\1221 Signals\Signal Design Section\Eastern Region\Div-03\Onslow County Resurfacing\3CR-PE\_tsh\_onslow.dgn

Refer to "Roadway Standard Drawings NCDOT" dated January 2012 and "Standard Specifications for Roads and Structures" dated January 2012.

Sheet #	Reference #	Index of Plans Location/Description
Sig. 1.0		Title Sheet
Sig. 2.0-2.1	03-0306	US 258-NC 24 (Richlands Hwy) at Wilmington Street /Fay Avenue
Sig. 3.0-3.2	03-1097	US 258-NC 24 (Richlands Hwy) at Walmart Entrance
Sig. 4.0-4.1	03-0261	US 258-NC 24 (Richlands Hwy) at US 258 (Kinston Hwy) /NC 24 (Beulaville Hwy)
Sig. 5.0-5.1	03-0426	NC 24 (Freedom Way) at NC 172 /SR 1749 (Old NC 172)
Sig. 6.0-6.1	03-1075	NC 24 (Freedom Way /W Corbett Ave) at SR 1434 (Belgrade-Swansboro Rd)
Sig. 7.0-	03-0091	US 17 Bus. (Marine Boulevard) at SR 1336 /1718 (Onslow Dr)
Sig. 8.0-	03-0105	SR 1336 (Henderson Dr) / (Onslow Dr) at Henderson Drive

Transportation Mobility and Safety Division  
Contacts:  
Jason P. Galloway, PE - Eastern Region Signals Engineer  
Keith Mims, PE - Signal Equipment Design Engineer

Prepared in the Office of:  
DIVISION OF HIGHWAYS  
TRANSPORTATION MOBILITY AND SAFETY  
DIVISION