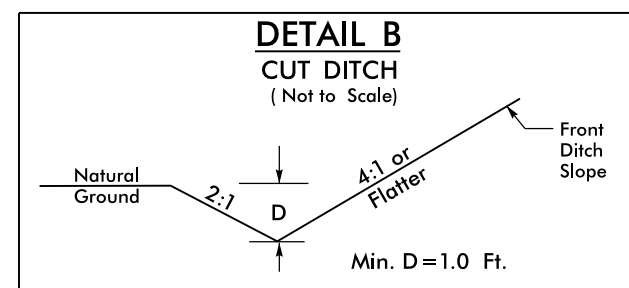


PROJECT REFERENCE NO. B-5548	SHEET NO. EC-5/CONST.5
RW SHEET NO.	
ROADWAY DESIGN ENGINEER	HYDRAULICS ENGINEER

CLEARING AND GRUBBING
EROSION CONTROL FOR
CONSTRUCTION SHEET 5



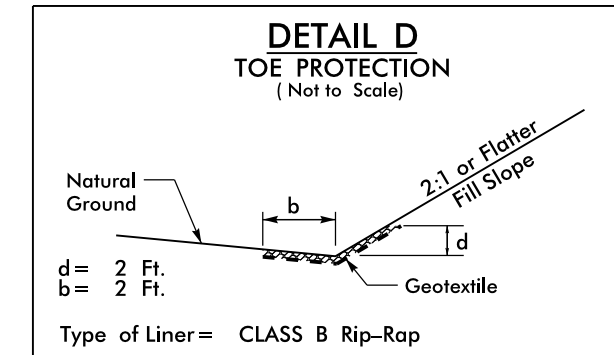
FROM STA. 22+75 TO STA. 23+25 -L- (LT)
FROM STA. 26+00 TO STA. 28+50 -L- (LT)
FROM STA. 35+50 TO STA. 37+50 -L- (RT)

FRANCIS MEDLIN FAMILY FARMS I, LLC
DB 8468 PG 219

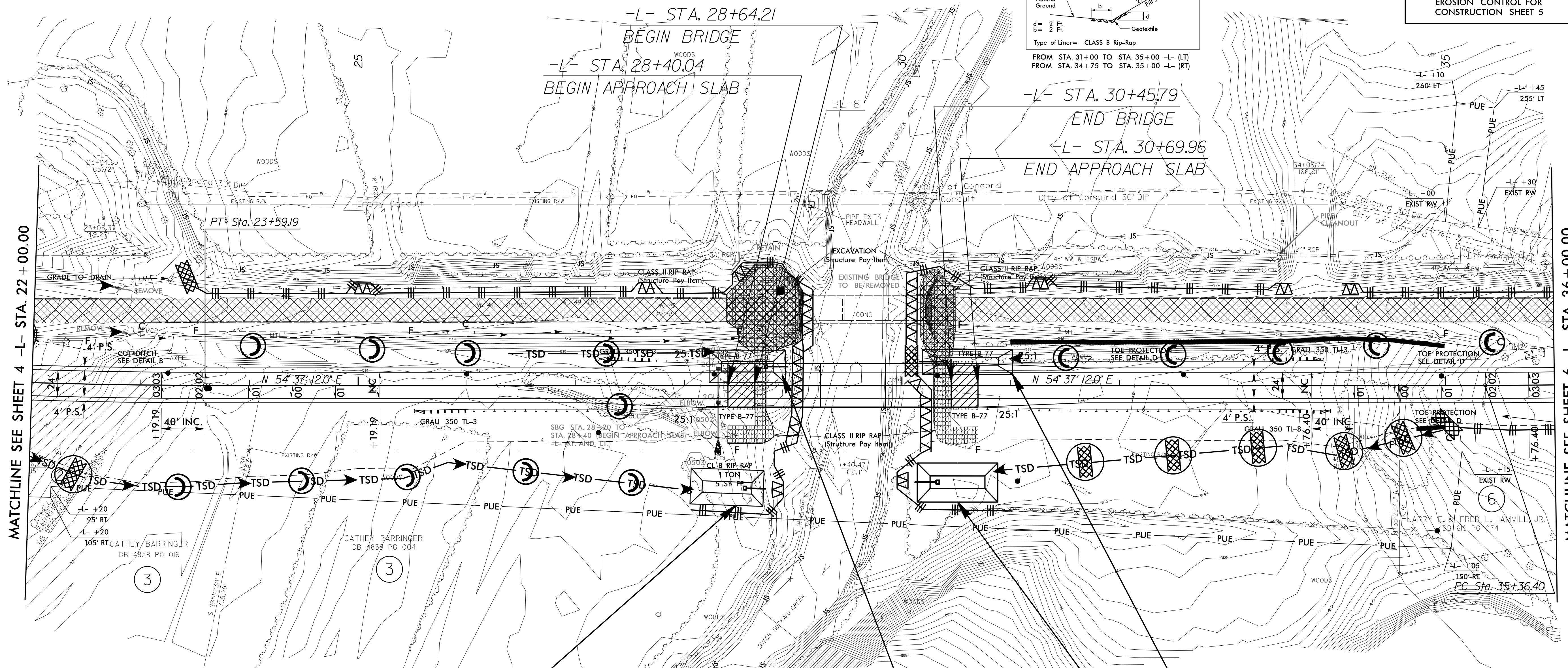

1

ERNEST Y CHOW
DB 1146 PG 096

5



FROM STA. 31+00 TO STA. 35+00 -L- (LT)
FROM STA. 34+75 TO STA. 35+00 -L- (RT)



MATCHLINE SEE SHEET 4 -L- STA. 22 + 00.00

MATCHLINE SEE SHEET 6 -L- STA. 36 + 00.00

67 x 33 x 3
1.5 inch Skimmer
with 1.25 inch
Orifice Diameter
8 ft. weir
ID 5.1

70 x 30 x 3
1.5 inch Skimmer
with 1.25 inch
Orifice Diameter
8 ft. weir
ID 5.3

83 x 23 x 3
1.5 inch Skimmer
with 1.25 inch
Orifice Diameter
7 ft. weir
ID 5.4

74 x 36 x 3
1.5 inch Skimmer
with 1.5 inch
Orifice Diameter
10 ft. weir
ID 5.2

NOTE:
PLACE TEMPORARY ROCK SEDIMENT DAMS TYPE - B
AND TEMPORARY ROCK SILT CHECKS TYPE - A AT
DRAINAGE OUTLETS.

NOTE:
UTILIZE TEMPORARY SEDIMENT BASIN OR SPECIAL STILLING
BASIN(S) AS STILLING BASIN WHERE APPLICABLE.

8/17/99

26 SEP 2016 11:08
C:\Users\jchou\Documents\B-5548_EC-psd-5.dgn