

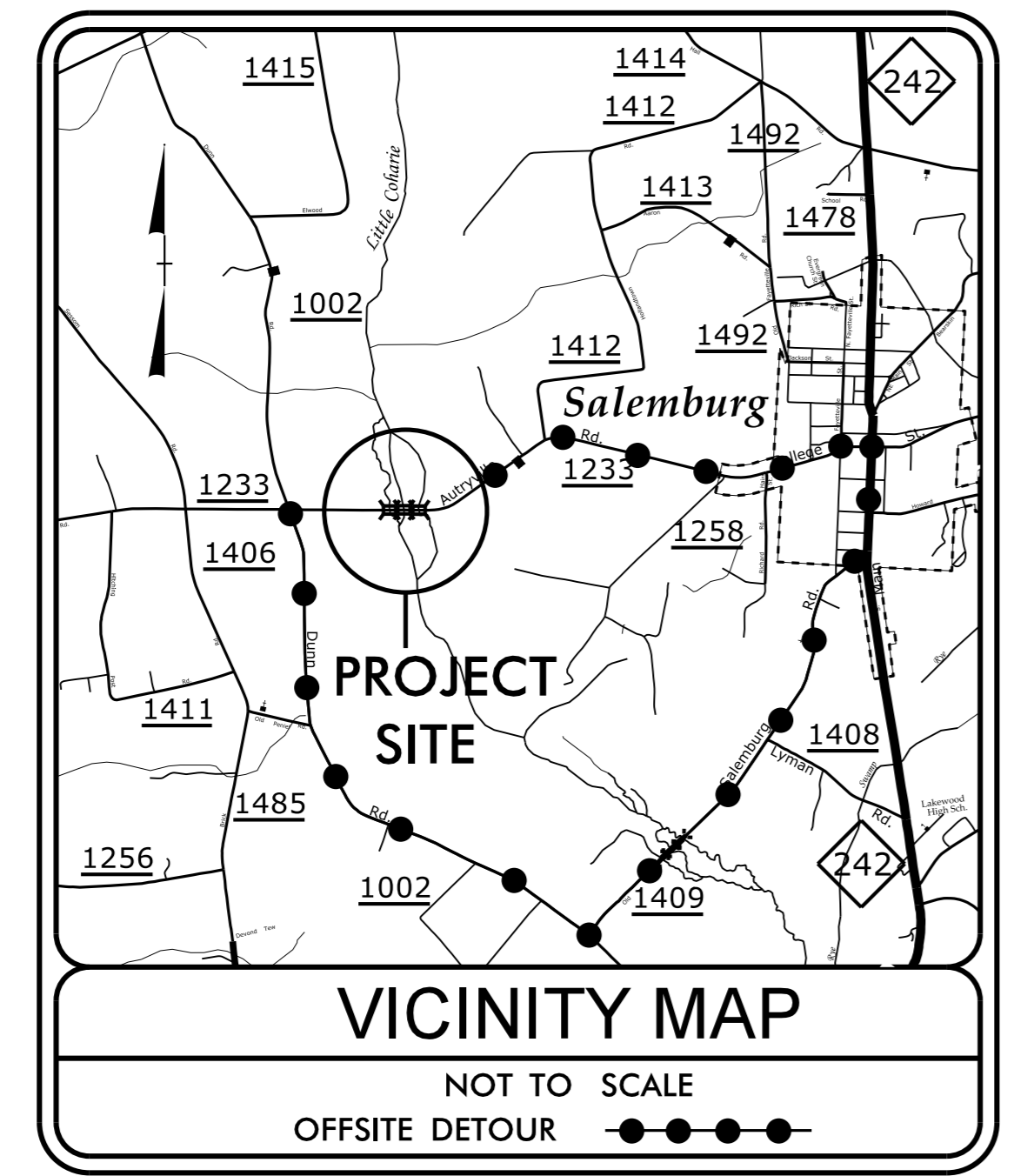
09/08/99

See Sheet 1A For Index of Sheets  
See Sheet 1B For Conventional Symbols

STATE OF NORTH CAROLINA  
DIVISION OF HIGHWAYS  
**SAMPSON COUNTY**

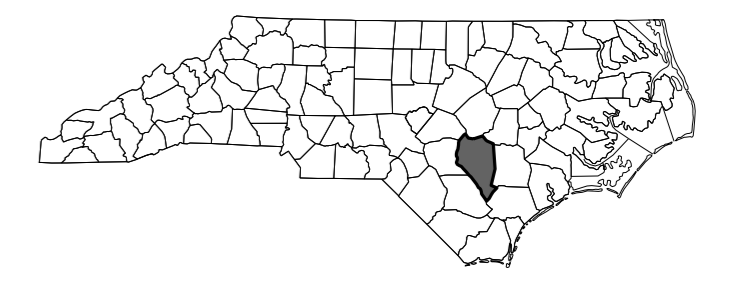
STATE	STATE PROJECT REFERENCE NO.	SHEET NO.	TOTAL SHEETS
N.C.	<b>B-4814</b>	<b>1</b>	
STATE PROJ. NO.	F.A. PROJ. NO.	DESCRIPTION	
38584.1.2	BRZ-1233 (6)	PE	
38584.2.1	BRZ-1233 (6)	R/W & UTIL.	
38584.3.1	BRZ-1233 (6)	CONST.	

**TIP PROJECT: B-4814**

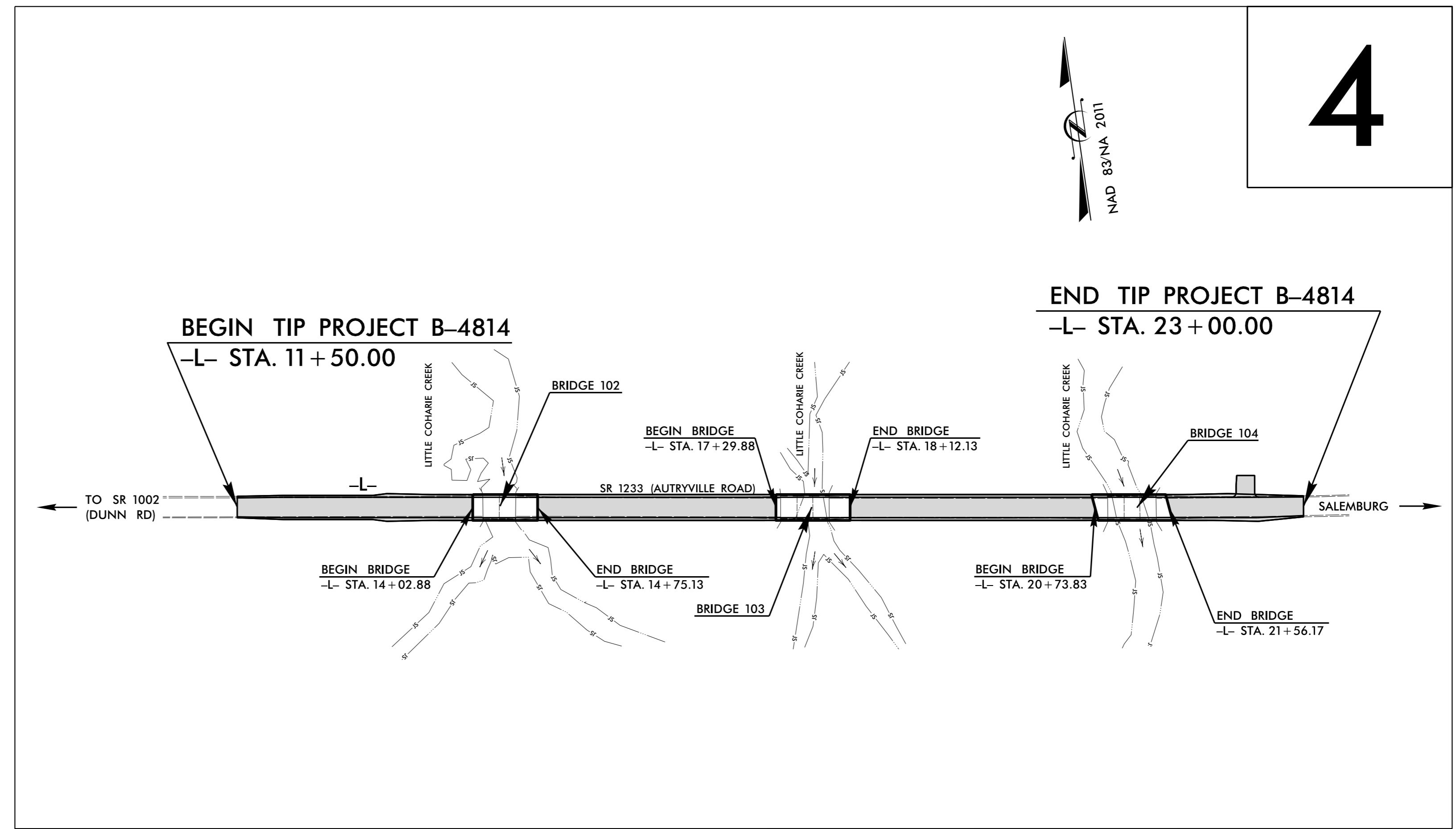


**LOCATION: BRIDGES NO. 102, 103, AND 104 OVER LITTLE COHARIE CREEK ON SR 1233 (AUTRYVILLE RD.)**

**TYPE OF WORK: GRADING, PAVING, DRAINAGE, AND STRUCTURES**



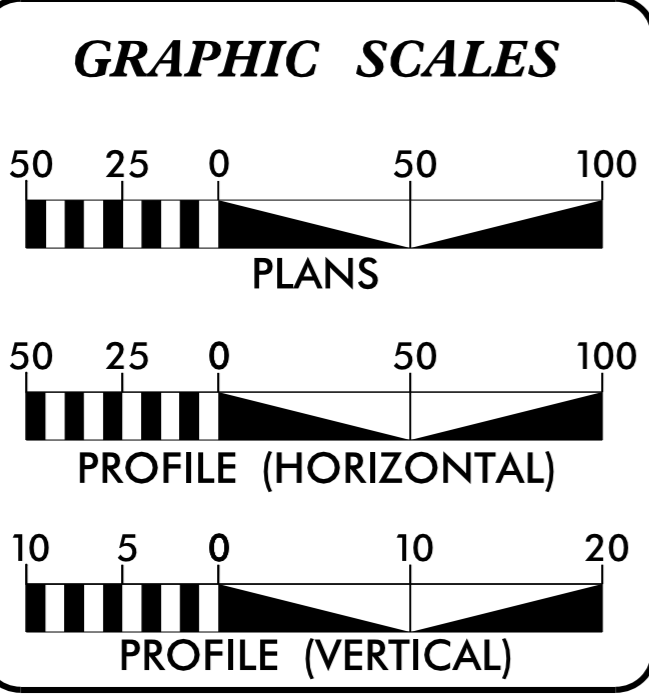
**PART 1**



**4**

**DOCUMENT NOT CONSIDERED FINAL  
UNLESS ALL SIGNATURES COMPLETED**

**CONTRACT: C203824**



**DESIGN DATA**

ADT 2016 =	1,960
ADT 2036 =	2,740
K =	12 %
D =	55 %
T =	7 % *
V =	60 MPH

\* (TTST 2% + DUALS 5%)  
FUNC CLASS =  
MINOR COLLECTOR  
SUBREGIONAL TIER

**PROJECT LENGTH**

LENGTH ROADWAY TIP PROJECT B-4814 =	0.173 MI
LENGTH STRUCTURES TIP PROJECT B-4814 =	0.045 MI
TOTAL LENGTH TIP PROJECT B-4814 =	0.218 MI

Prepared in the Office of:  
**DIVISION OF HIGHWAYS**  
1000 Birch Ridge Dr., Raleigh, NC 27610

2012 STANDARD SPECIFICATIONS

**RIGHT OF WAY DATE:**  
DECEMBER 31, 2015

**LETTING DATE:**  
DECEMBER 20, 2016

**GARY LOVERING, PE**  
PROJECT ENGINEER


**SAM ST. CLAIR**  
PROJECT DESIGN ENGINEER

**HYDRAULICS ENGINEER**

DocuSigned by:  
*Linda M. Johns*  
SIGNATURE: Linda M. Johns  
P.E.

**ROADWAY DESIGN ENGINEER**

DocuSigned by:  
*Gary Lovering*  
SIGNATURE: Gary Lovering  
P.E.



25-OCT-2016 14:48  
R:\Roadway\Proj\B4814\_Rdy\_tsh.dgn  
\$\$\$\$\$USERNAME\$\$\$\$\$