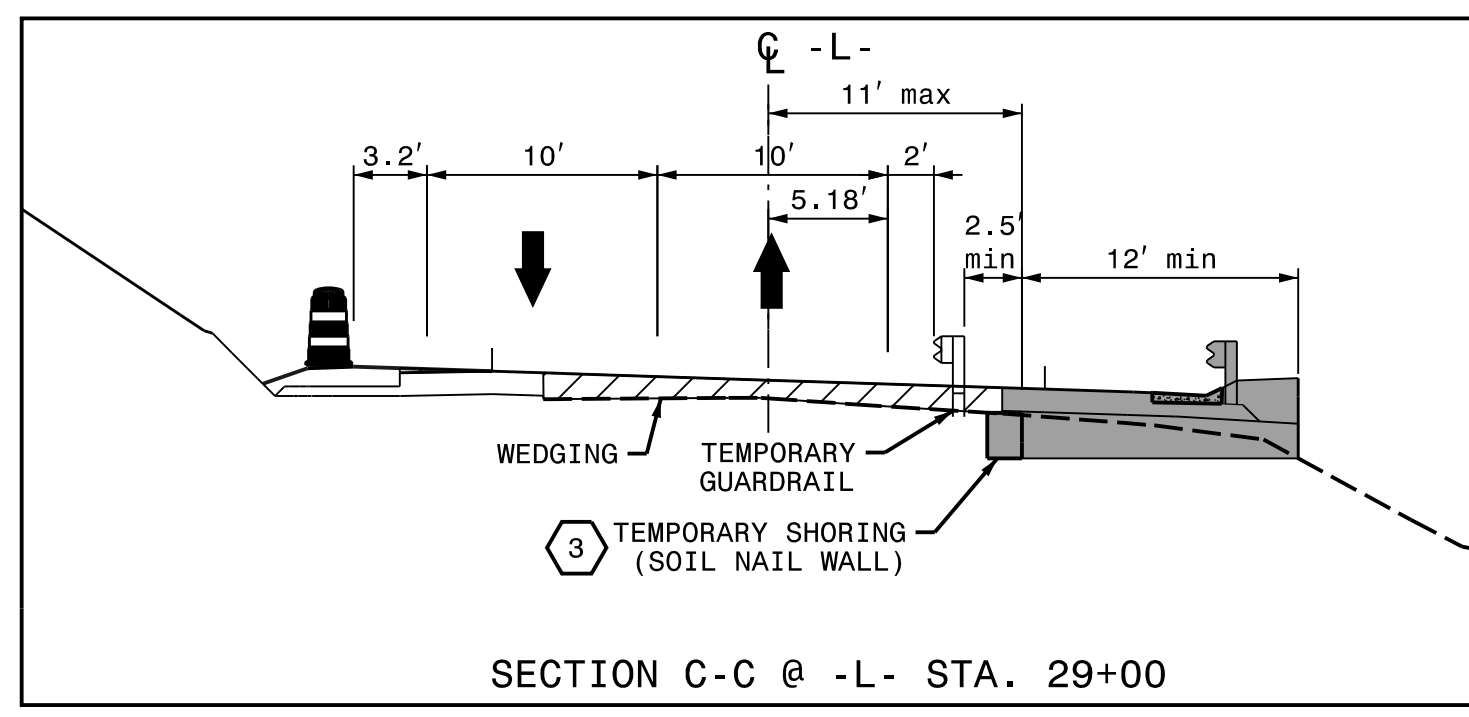
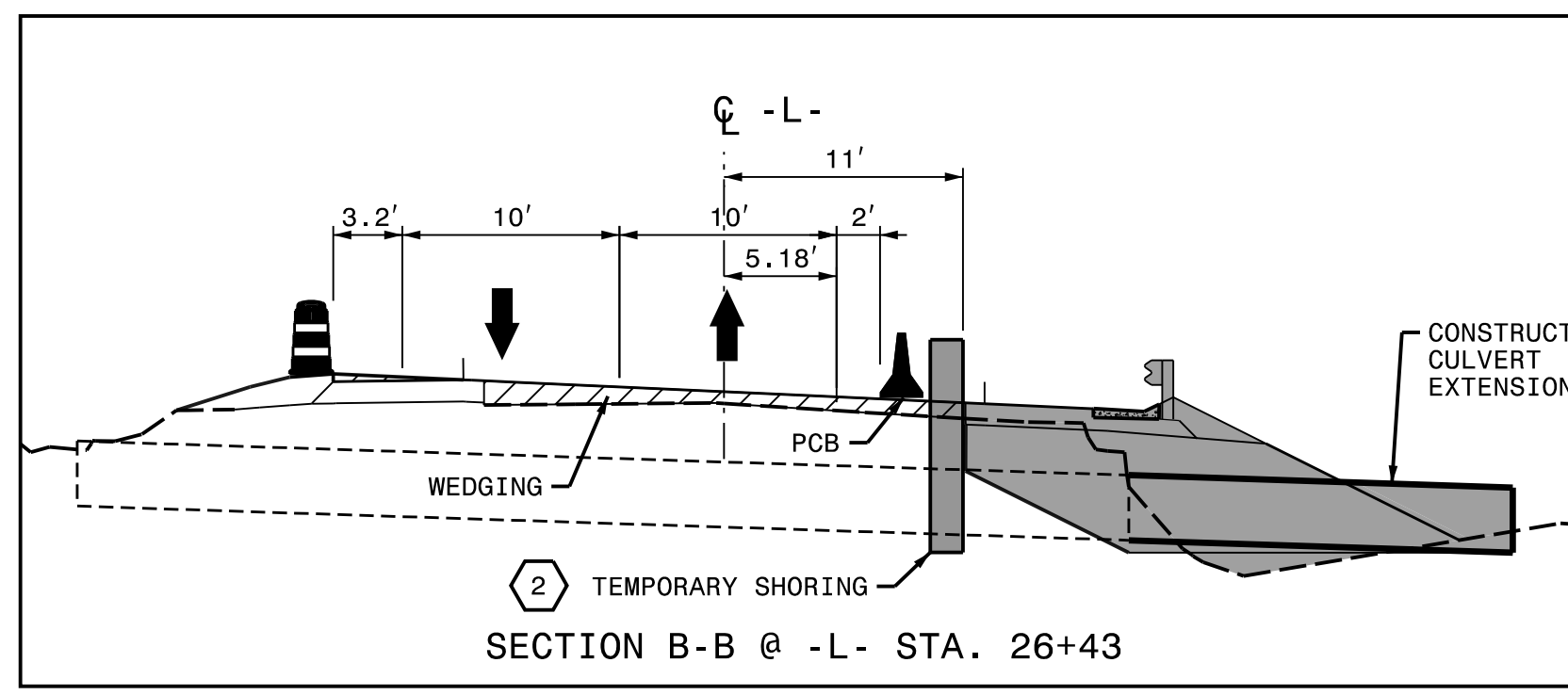
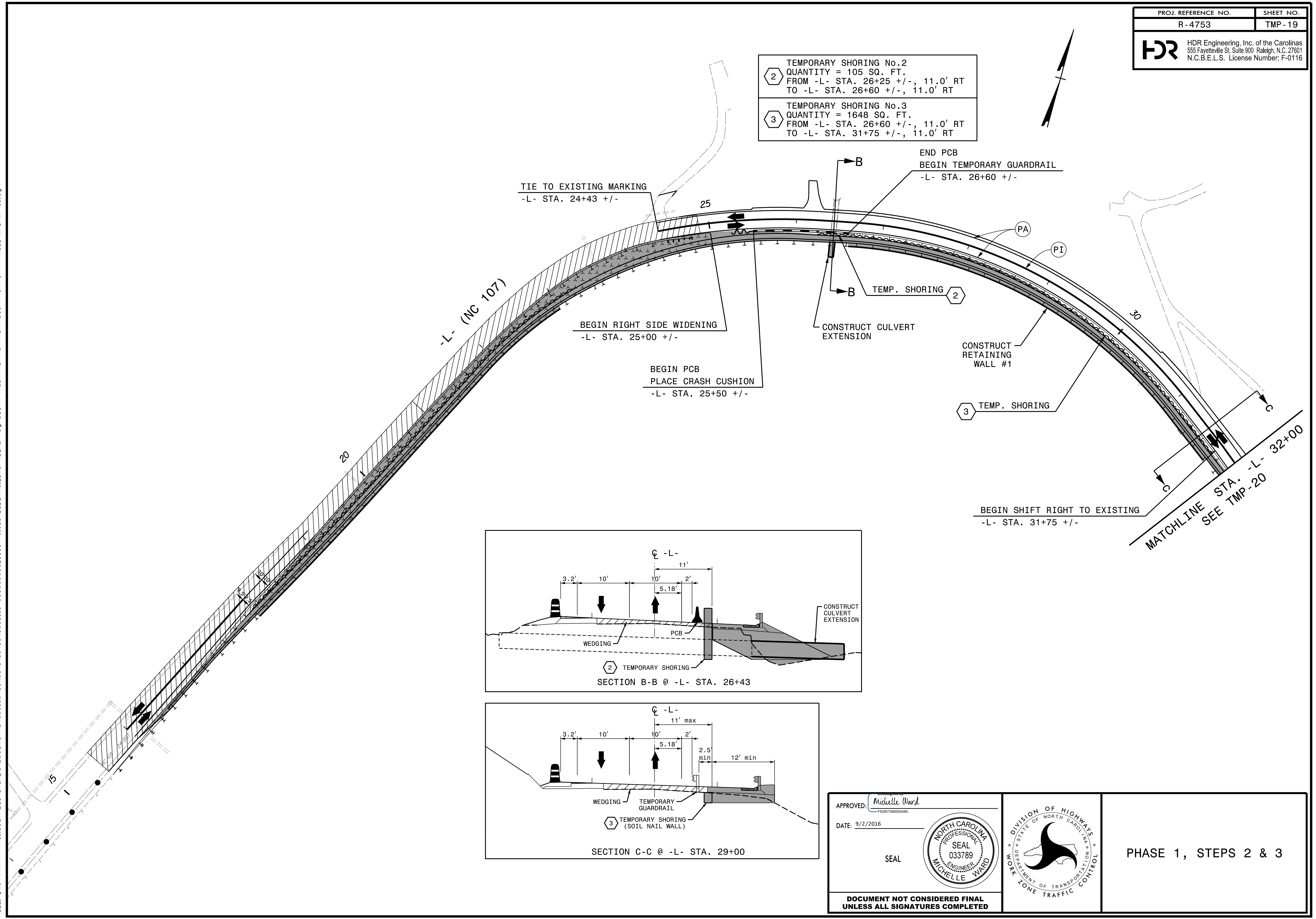


TEMPORARY SHORING No.2
 QUANTITY = 105 SQ. FT.
 FROM -L- STA. 26+25 +/-, 11.0' RT
 TO -L- STA. 26+60 +/-, 11.0' RT

TEMPORARY SHORING No.3
 QUANTITY = 1648 SQ. FT.
 FROM -L- STA. 26+60 +/-, 11.0' RT
 TO -L- STA. 31+75 +/-, 11.0' RT




PLOT DRIVER: NCDOT_pdf_color_eng_50.plt
 USER: bscott
 FILE: p:\WPAPP\PA01\SouthEast_Tampa\Documents\000166\CON0079759\CON0099518\00000000258994\6.0_CAD_BIM\6.2_Work_In_Progress\R-4753\TrafficControl\TCP\R-4753_TMP-TMP-19.dgn
 PENTABLE: NCDOT_tcp.tbl
 DATE: 9/2/2016
 TIME: 2:01:28 PM

APPROVED: *Michelle Ward*
F8385756826488

DATE: 9/2/2016

SEAL



PHASE 1, STEPS 2 & 3

**DOCUMENT NOT CONSIDERED FINAL
 UNLESS ALL SIGNATURES COMPLETED**