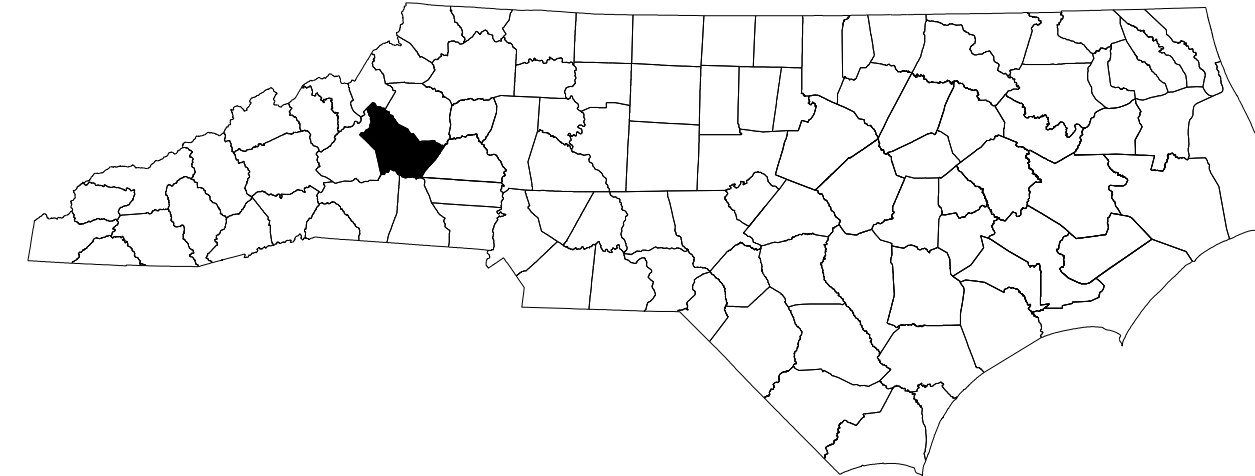


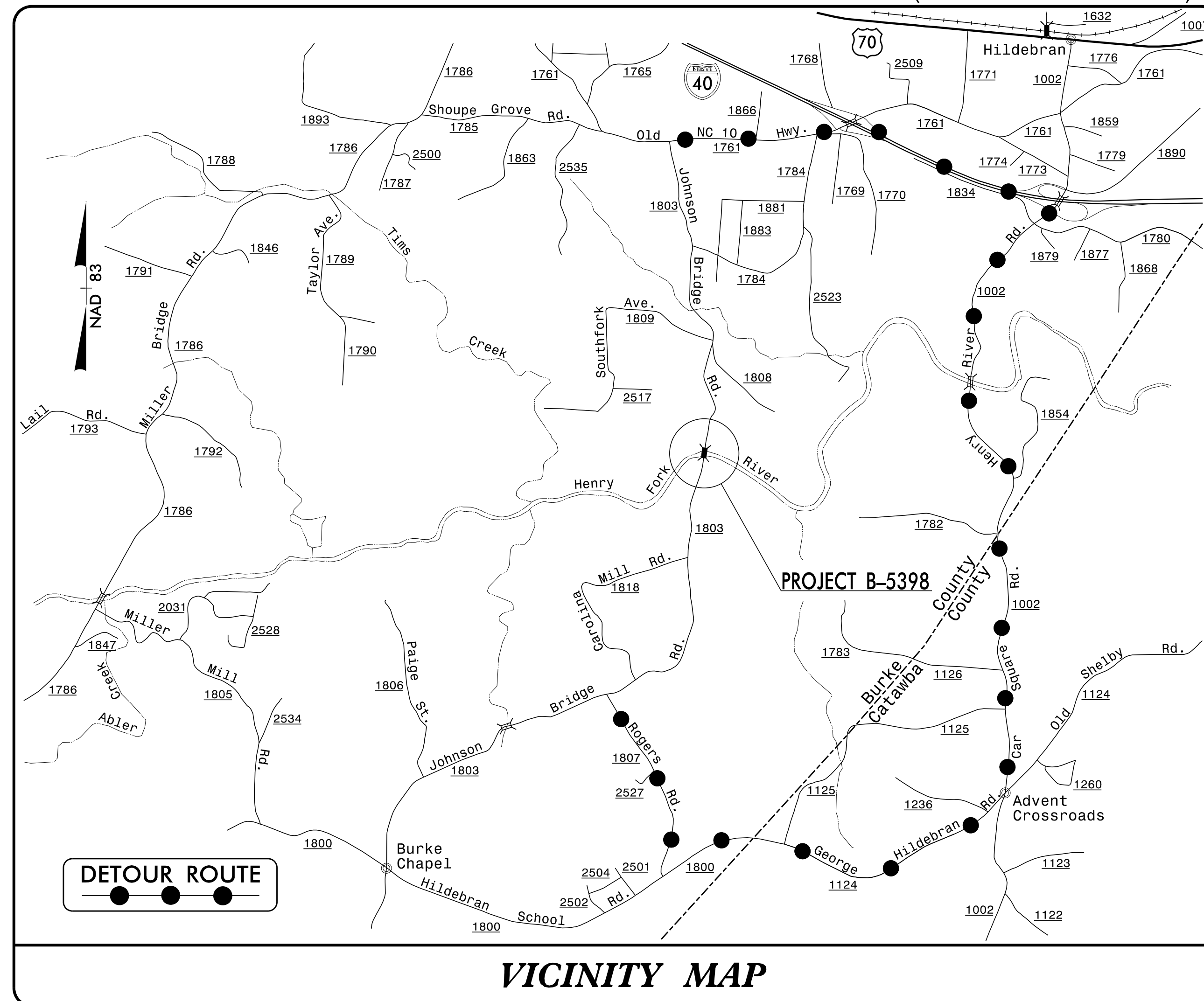
STATE OF NORTH CAROLINA
DIVISION OF HIGHWAYS

TRANSPORTATION MANAGEMENT PLAN

BURKE COUNTY



LOCATION: REPLACE BRIDGE NO.21 OVER HENRY FORK RIVER ON SR 1803 (JOHNSON BRIDGE ROAD)



VICINITY MAP

INDEX OF SHEETS


SHEET NO.	TITLE
TMP-1	TITLE SHEET, AND INDEX OF SHEETS
TMP-1A	LIST OF APPLICABLE ROADWAY STANDARD DRAWINGS, LEGEND, AND TEMPORARY PAVEMENT MARKINGS
TMP-1B	TRANSPORTATION OPERATIONS PLAN: (TRANSPORTATION OPERATIONS AND GENERAL NOTES)
TMP-2	SPECIAL SIGN DESIGN - JOHNSON BRIDGE ROAD
TMP-3	TEMPORARY TRAFFIC CONTROL PHASING
TMP-4	OFF-SITE DETOUR - JOHNSON BRIDGE ROAD - SR 1803

SHEET NO.
TMP-1

B-5398


TIP PROJECT:

DOCUMENT NOT CONSIDERED FINAL UNLESS ALL SIGNATURES COMPLETED



N.C.D.O.T. WORK ZONE TRAFFIC CONTROL
1561 MAIL SERVICE CENTER (MSC) RALEIGH, NC 27699-1561
750 N. GREENFIELD PARKWAY, GARNER, NC 27529 (DELIVERY)
PHONE: (919) 773-2800 FAX: (919) 771-2745

J. S. BOURNE, P.E. — STATE TRAFFIC MANAGEMENT ENGINEER
D. A. PARKER, P.E. — TRAFFIC CONTROL PROJECT ENGINEER
— TRAFFIC CONTROL PROJECT DESIGN ENGINEER
S. B. COATS — TRAFFIC CONTROL DESIGN ENGINEER



APPROVED: Don A. Parker
DATE: 9/28/2016

SEAL

9/28/2016
p:\tipprojects-b\5398\trafficcontrol\top\B5398_TC_TMP01.dgn
User:scodts