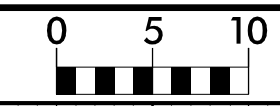


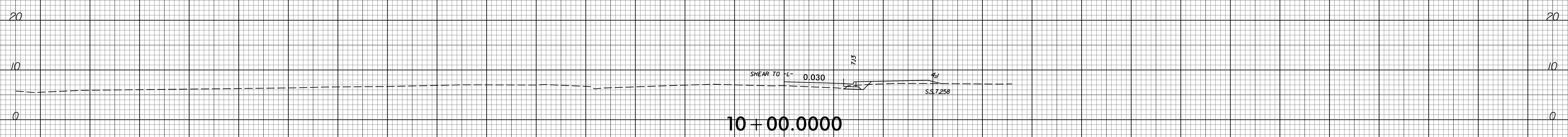
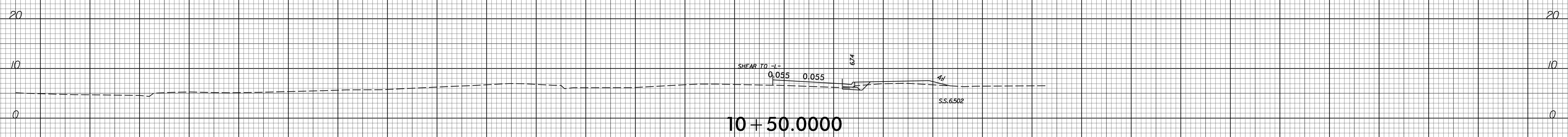
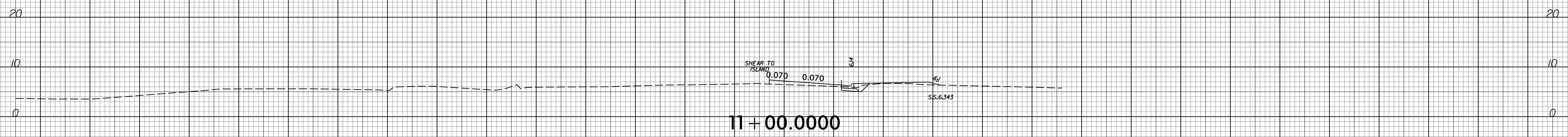
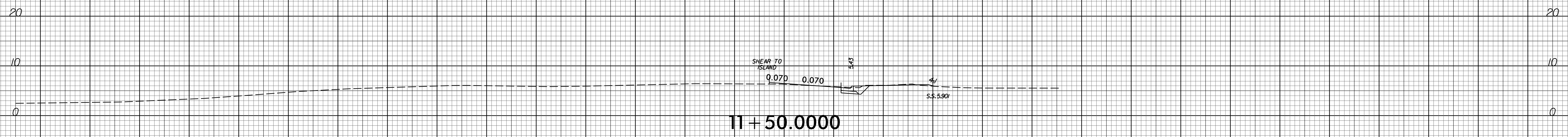
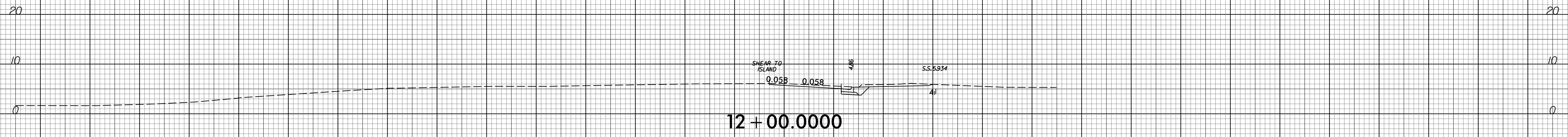
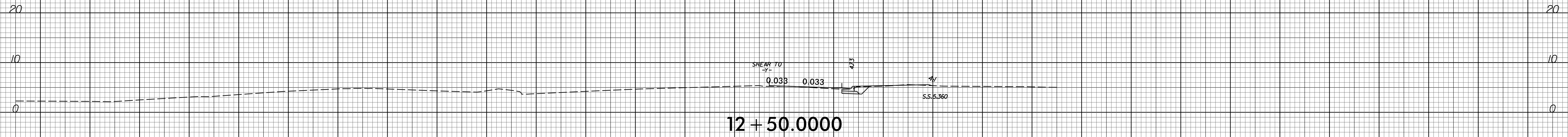
8/23/99



PROJ. REFERENCE NO.
17BP.3.R.28

SHEET NO.
X-9

150 140 130 120 110 100 90 80 70 60 50 40 30 20 10 0 10 20 30 40 50 60 70 80 90 100 110 120 130 140 150



-R-

150 140 130 120 110 100 90 80 70 60 50 40 30 20 10 0 10 20 30 40 50 60 70 80 90 100 110 120 130 140 150

26-AUG-2016 13:09
C:\Program Files\AutoCAD\2010\Roadway\NCDOT\Division03\Greenfield Lake\Roadway\XSC\GreenLake_Rdy_Xsc_R_psh.dgn