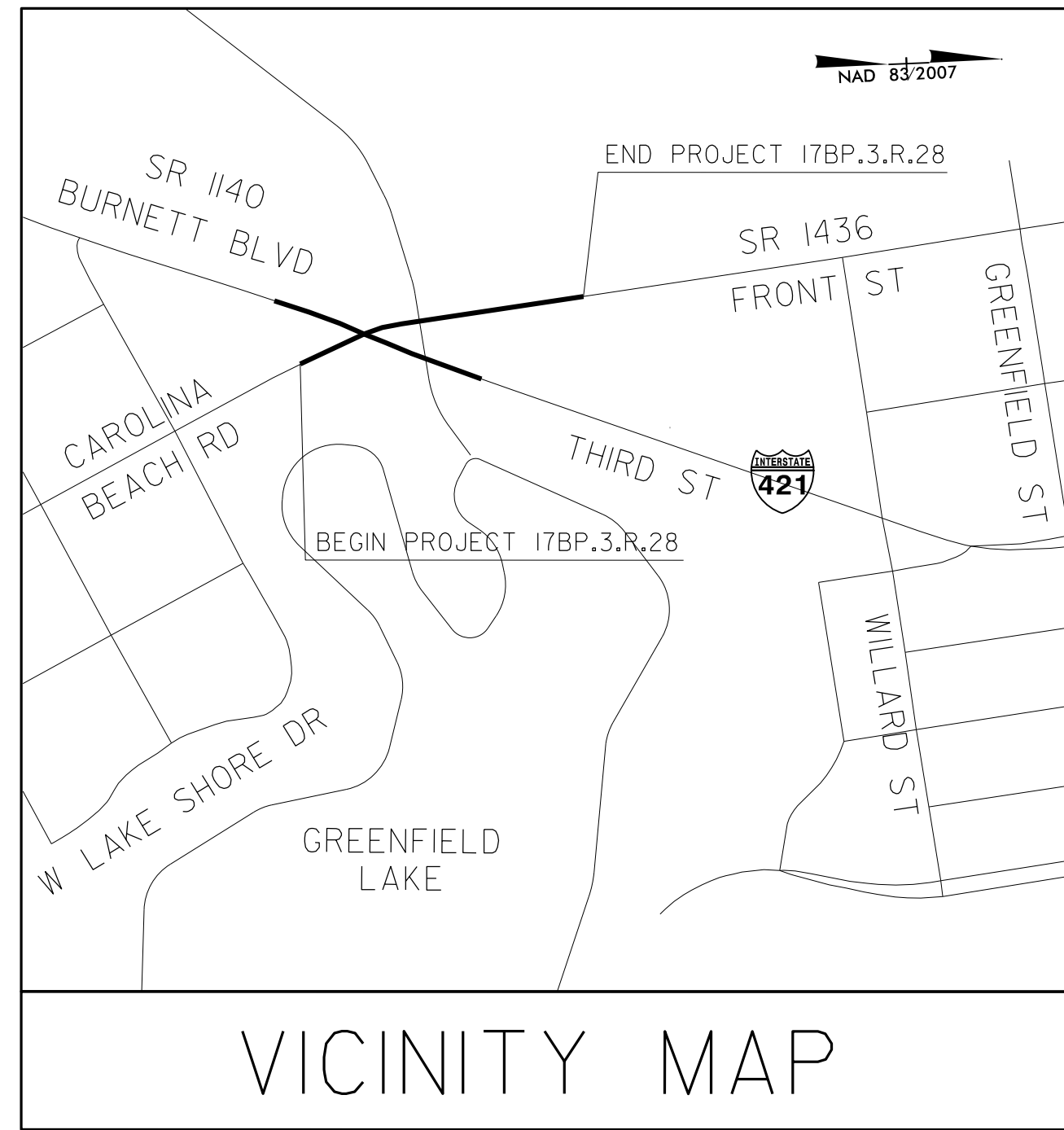


TIP PROJECT: 17BP.3.R.28

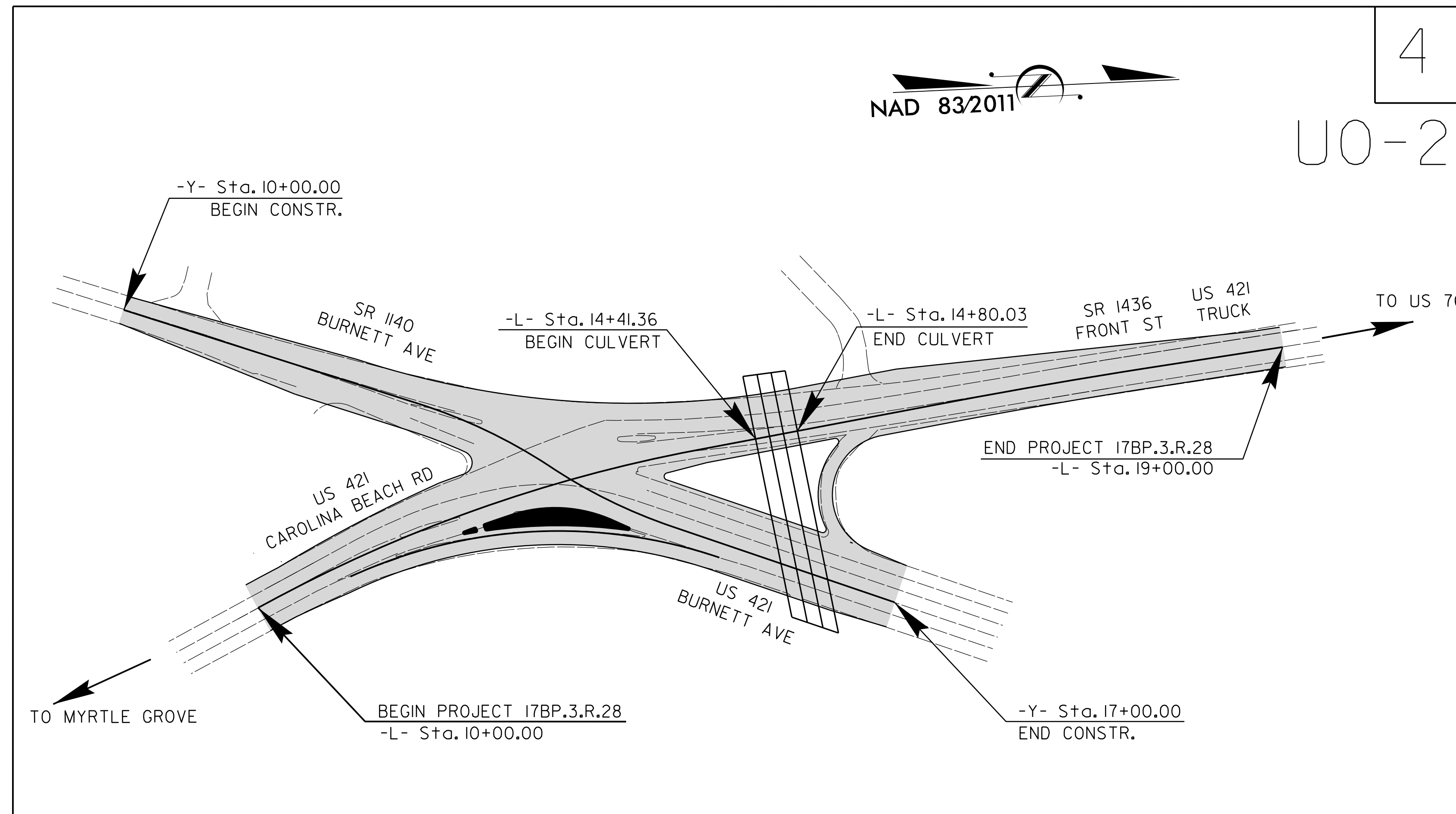
STATE OF NORTH CAROLINA
DIVISION OF HIGHWAYS

STATE	STATE PROJECT REFERENCE NO.	SHEET NO.	TOTAL SHEETS
N.C.	17BP.3.R.28	UO-1	2

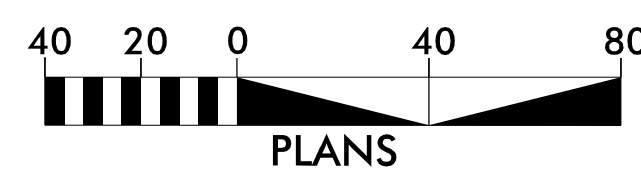


UTILITIES BY OTHERS PLANS NEW HANOVER COUNTY

**LOCATION: INTERSECTION OF SR 1436 /US 421 TRUCK
(FRONT STREET) AND SR 1140 (BURNETT BOULEVARD)
SOUTH OF WILLARD STREET**



GRAPHIC SCALES



INDEX OF UTILITY SHEETS

SHEET NO.	DESCRIPTION
UO-1	TITLE SHEET
UO-2	UTILITY PLAN SHEETS

UTILITY OWNERS

- POWER – DUKE ENERGY PROGRESS
- GAS – PIEDMONT NG
- FO – TIME WARNER CABLE
- FO – CITY OF WILMINGTON

