

STATE	STATE PROJECT REFERENCE NO.	SHEET NO.	TOTAL SHEETS
N.C.	17BP.3.R.28	UC-1	6

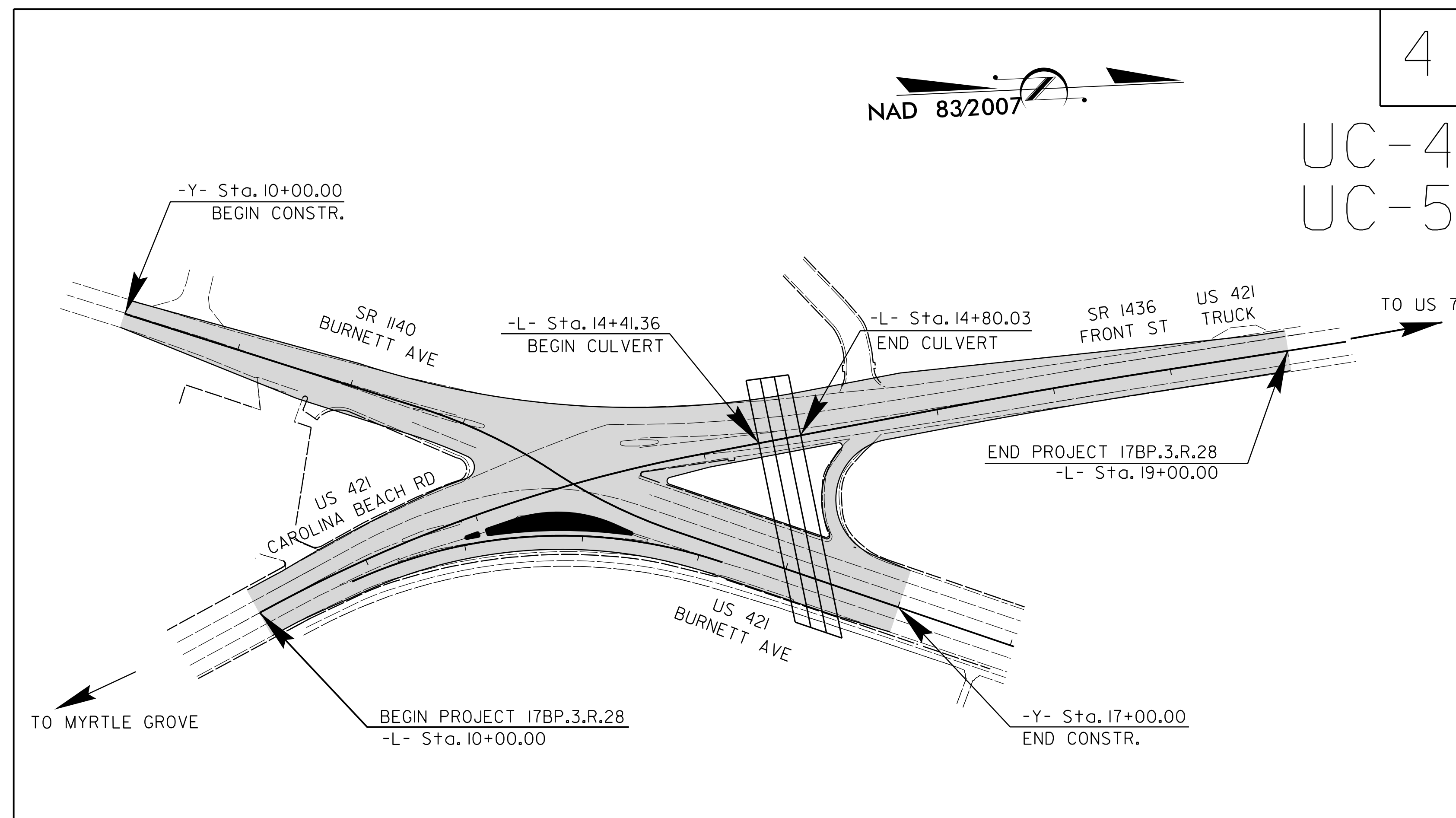
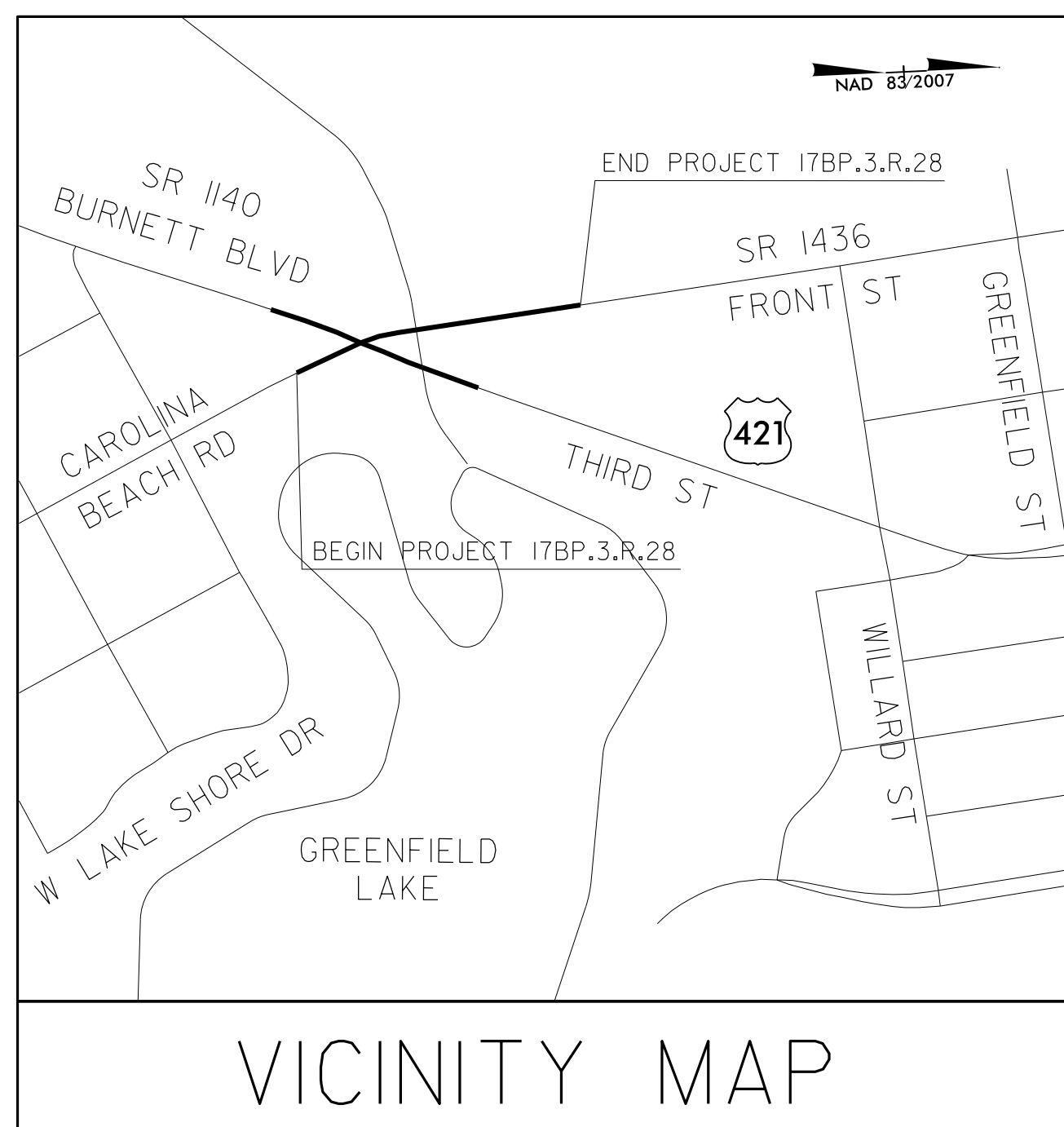
TIP PROJECT: 17BP.3.R.28

STATE OF NORTH CAROLINA
DIVISION OF HIGHWAYS

UTILITY CONSTRUCTION PLANS

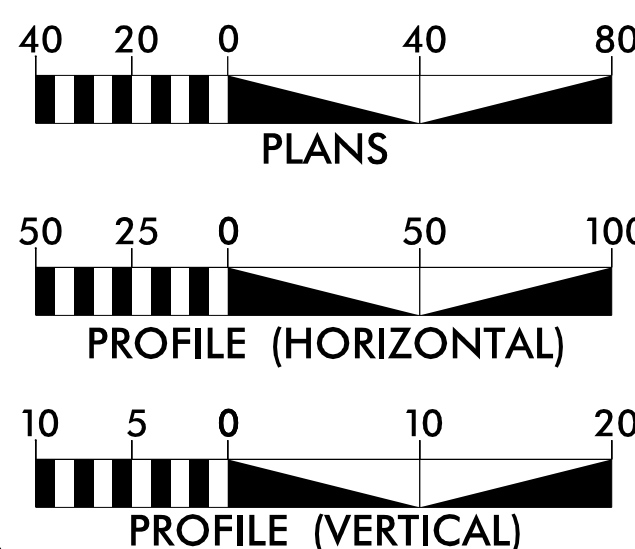
NEW HANOVER COUNTY

LOCATION: INTERSECTION OF SR 1436 /US 421 TRUCK
(FRONT STREET) AND SR 1140 (BURNETT BOULEVARD)
SOUTH OF WILLARD STREET



THIS PROJECT IS WITHIN THE MUNICIPAL BOUNDARIES OF WILMINGTON

GRAPHIC SCALES



UTILITY OWNERS ON PROJECT

CAPE FEAR PUBLIC UTILITY AUTHORITY

CONTACT:
PHIL BROWER OR DAVID DAILEY
PROJECT ENGINEER
235 GOVERNMENT CENTER DR
WILMINGTON, NC 28403
910-332-6626

INDEX OF SHEETS

SHEET NO.	DESCRIPTION
UC-1	TITLE SHEET
UC-1A	UTILITY SYMBOLOGY
UC-2	NOTES
UC-3	DETAILS
UC-4 THRU UC-5	UTILITY CONSTRUCTION PLANS
UC-6	UTILITY PROFILE SHEETS


Prepared in the Office of:
ATKINS 1616 EAST MILLBROOK ROAD, SUITE 310
RALEIGH, NORTH CAROLINA 27609
(919) 876-6888 NCBEEES #F-0326

2012 STANDARD SPECIFICATIONS

RIGHT OF WAY DATE: DECEMBER, 2013
DEAN R. GOODISON, PE
PROJECT ENGINEER

LETTING DATE: SEPTEMBER 20, 2016
NATHAN CHAPMAN, EI
PROJECT DESIGN ENGINEER

SEAL



DocuSigned by:
10/12/2016
PROJECT ENGINEER DATE

