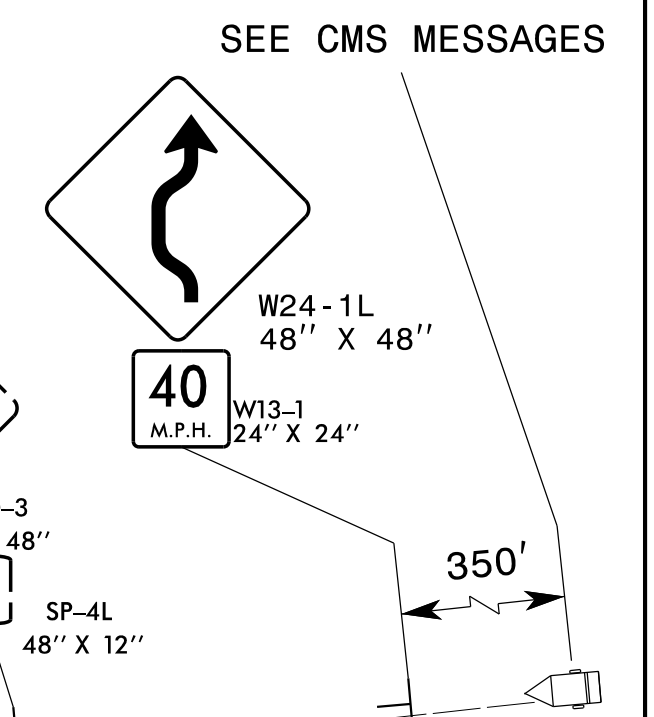
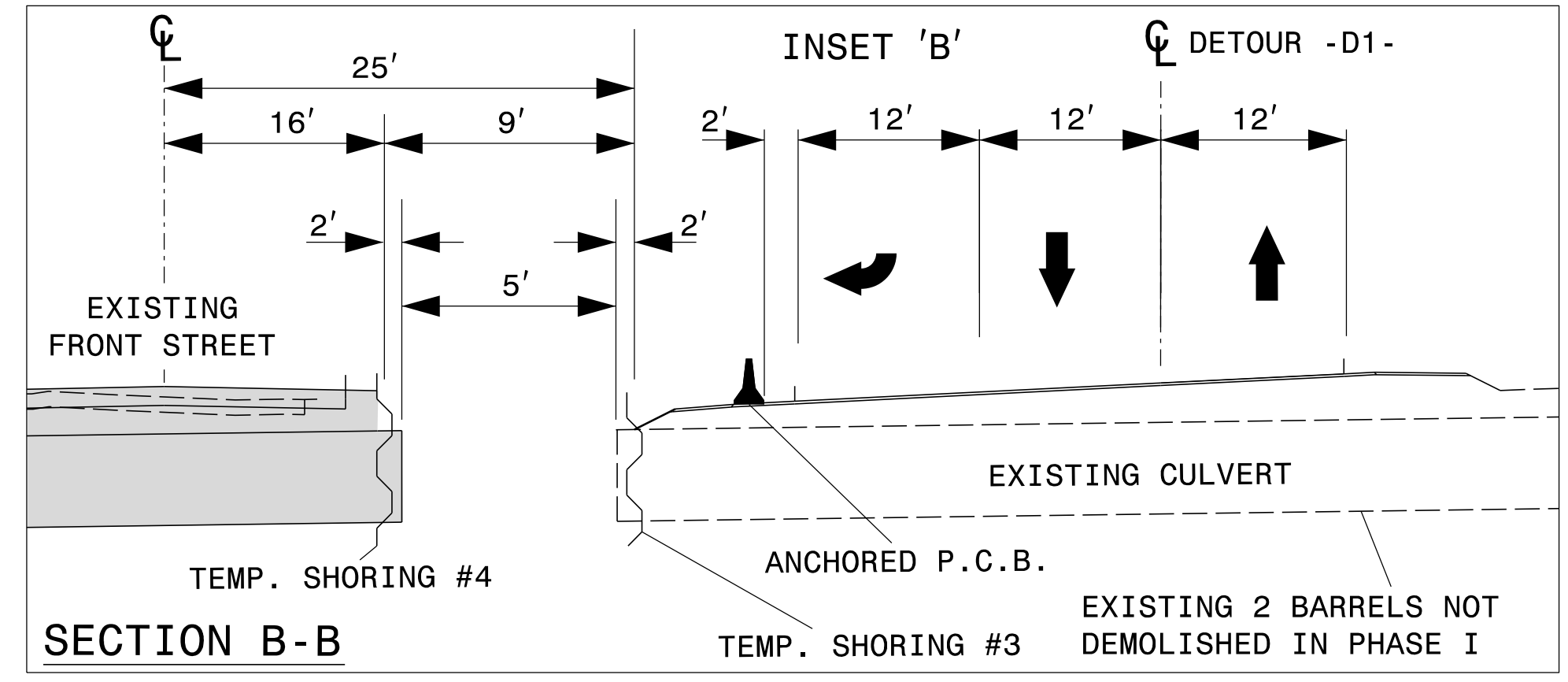


**NOTE 'A'**

REMOVE THE W23-2 SIGN PLACED BETWEEN NORTH CAROLINA AVENUE AND SOUTH CAROLINA AVENUE IN PHASE I. RELOCATE CMS '1' FROM ITS PHASE I LOCATION TO THE FORMER LOCATION OF THE NOW REMOVED W23-2.

UNDER THE DIRECTION OF THE ENGINEER, DO NOT BLOCK EXISTING I-40 TRAILBLAZING SIGN OR CAUSE SIGHT DISTANCE PROBLEMS FOR VEHICLES EXITING THE EXISTING BUSINESS DRIVEWAY ON THE EAST SIDE OF US 421 BETWEEN NORTH CAROLINA AVENUE AND SOUTH CAROLINA AVENUE.



**NOTE 1**

PHASE II STEP 1F, REMOVE P.C.B. FROM -Y- STA. 14+70 +/- TO -D1- STA. 13+09 +/- AND RESET CRASH CUSHION TO -D1- STA. 13+09 +/-, PLACE DRUMS AT 45' SPACING FROM -Y- STA. 14+70 +/- TO -D1- STA. 13+09 +/-

**#3** QUANTITY = 79 SQ FT  
TEMPORARY SHORING  
FROM -L- STA. 14+85, 25' RT TO -L- STA. 15+07, 25' RT

**#2** QUANTITY = 211 SQ FT  
TEMPORARY SHORING  
FROM -L- STA. 14+29, 25' RT TO -L- STA. 14+72, 25' RT

2 WEEKS PRIOR TO TRAFFIC SHIFT		FOLLOWING THE TRAFFIC SHIFT BEGINNING MORNING OF SHIFT	
NEW TRAFFIC PATTERN	BEGIN MM/DD	TRAFFIC SHIFT 850 FT	ADVISORY SPEED 40 MPH


SEE INSET 'A' THIS SHEET FOR ADDITIONAL WARNING SIGN AND CMS PLACEMENT SOUTH OF SOUTH CAROLINA AVENUE

12-SEP-2016 17:56 C:\projects\170101\Production\Trans\NCDOT\Division03\Greenfield Lake\TrafficControl\TCP\Greenlake\_TC\_TMP-5.dgn

**ATKINS** 1616 EAST MILLBROOK ROAD, SUITE 310  
RALEIGH, NORTH CAROLINA 27609  
(919) 876-8888 NCBEES #F-0326

APPROVED: [Signature] DATE: 10/11/2016

NORTH CAROLINA PROFESSIONAL SEAL 017586  
ENGINEER J. TODD BROOKS



**PHASE II DETAIL**  
-L- FRONT ST., DETOUR -D1- & -Y- BURNETT AVE.