DocuSign Envelope ID: C94E8CB0-A622-4A3B-82E2-053D51B6524E

PROJ. REFERENCE NO.	SHEET NO.
17BP.3.R.28	TMP-4

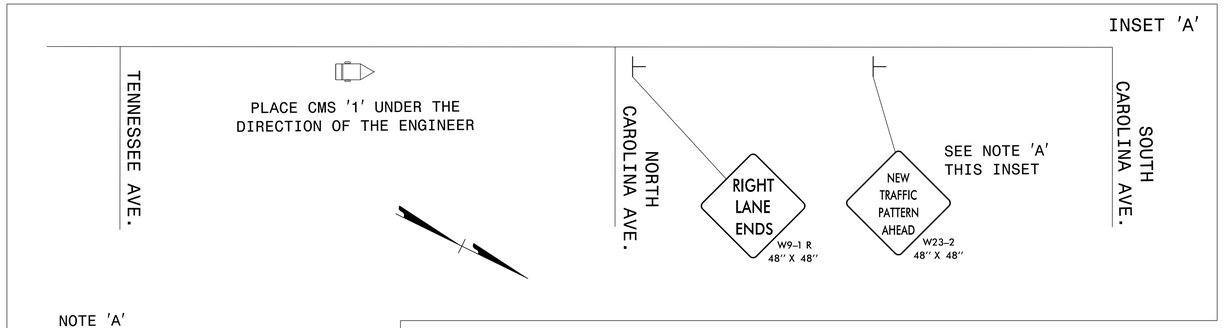

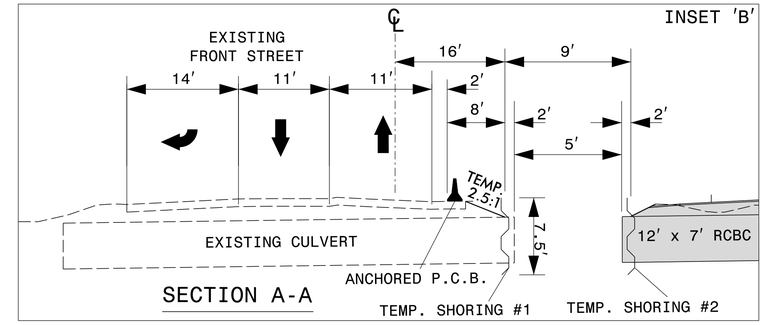

NOTE 'A'

PLACE W23-2 MIDBLOCK BETWEEN NORTH CAROLINA AVENUE AND SOUTH CAROLINA AVENUE UNDER THE DIRECTION OF THE ENGINEER. DO NOT BLOCK EXISTING I-40 TRAILBLAZING SIGN OR CAUSE SIGHT DISTANCE PROBLEMS FOR VEHICLES EXITING THE EXISTING BUSINESS DRIVEWAY ON THE EAST SIDE OF US 421 BETWEEN NORTH CAROLINA AVENUE AND SOUTH CAROLINA AVENUE.

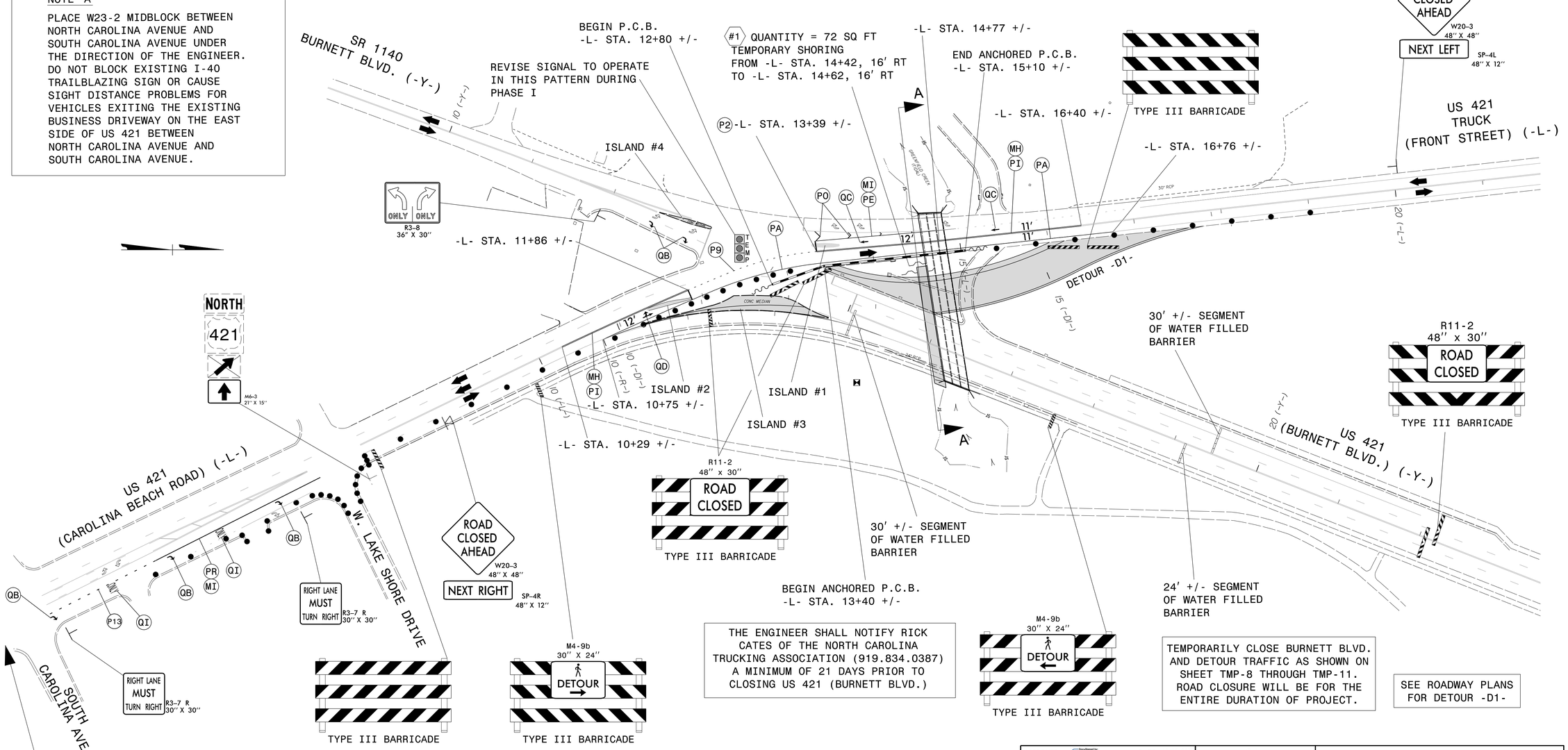

THE ENGINEER SHALL NOTIFY RICK CATES OF THE NORTH CAROLINA TRUCKING ASSOCIATION (919.834.0387) A MINIMUM OF 21 DAYS PRIOR TO CLOSING US 421 (BURNETT BLVD.)

TEMPORARILY CLOSE BURNETT BLVD. AND DETOUR TRAFFIC AS SHOWN ON SHEET TMP-8 THROUGH TMP-11. ROAD CLOSURE WILL BE FOR THE ENTIRE DURATION OF PROJECT.

SEE ROADWAY PLANS FOR DETOUR -D1-

SEE INSET 'A' THIS SHEET FOR ADDITIONAL WARNING SIGN AND CMS PLACEMENT SOUTH OF SOUTH CAROLINA AVENUE

PLACE BETWEEN NORTH CAROLINA AVE. & TENNESSEE AVE. INTERSECTIONS AT DIRECTION OF THE ENGINEER

NEW TRAFFIC PATTERN	BEGIN MM/DD	RIGHT LANE ENDS	MERGE LEFT
1 WEEK PRIOR TO LANE CLOSURE		FOR DURATION OF CLOSURE	

ATKINS
1616 EAST MILLBROOK ROAD, SUITE 310
RALEIGH, NORTH CAROLINA 27609
(919) 876-6888 NCBEES #F-0326

APPROVED: Designed by: DATE: 10/11/2016

NORTH CAROLINA PROFESSIONAL SEAL 017586 ENGINEER J. TODD BROOKS

DIVISION OF HIGHWAYS STATE OF NORTH CAROLINA DEPARTMENT OF TRANSPORTATION WORK ZONE TRAFFIC CONTROL

PHASE I DETAIL
-L- FRONT ST., DETOUR -D1- & -Y- BURNETT AVE.

12-SEP-2016 17:56
O:\Transportation\Production\Trans\NCDOT\Division03\Greenfield Lake\Traffic\TrafficControl\TCP\Greenlake_TC_TMP_4.dgn
BENDS650 AT LUS29093