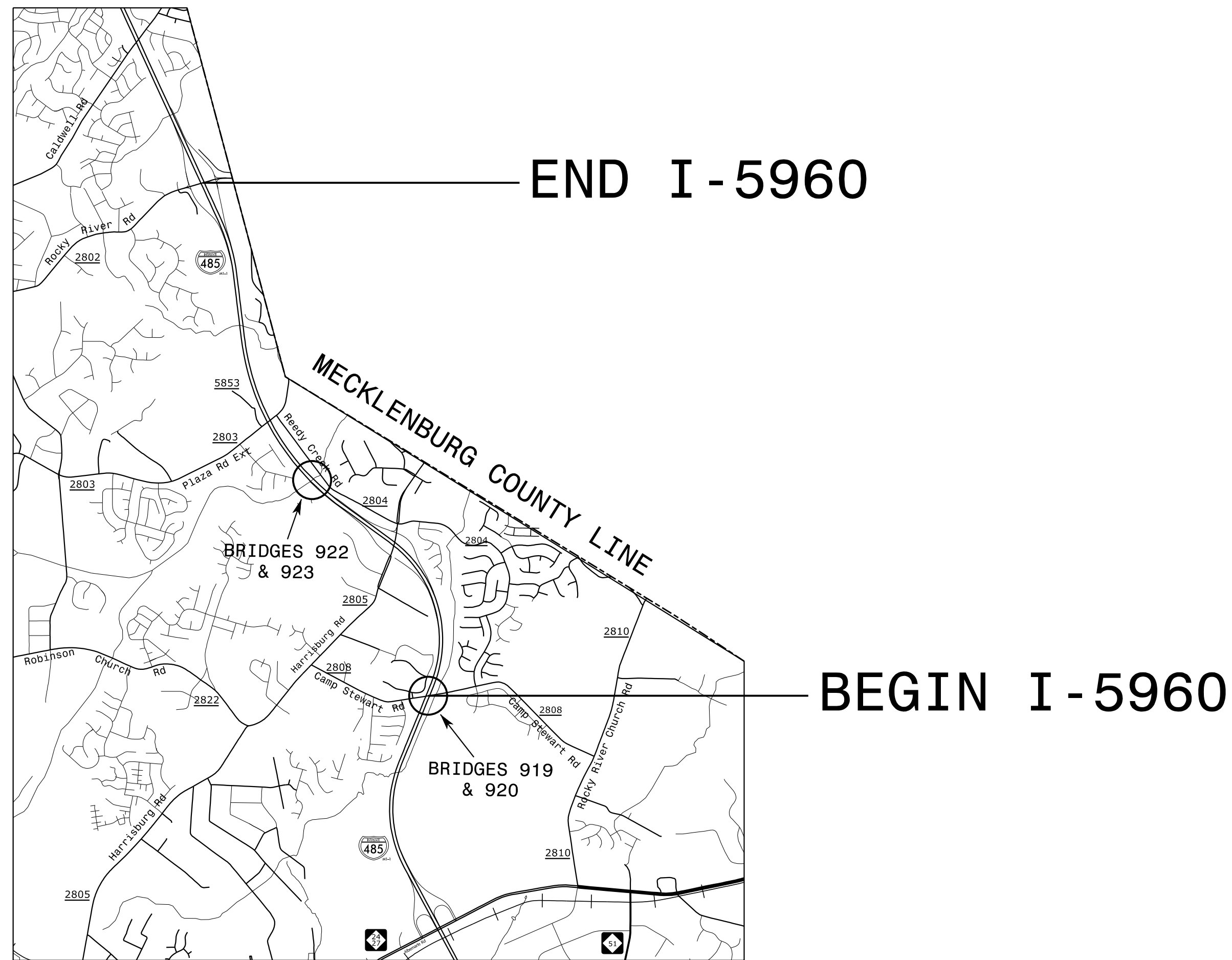
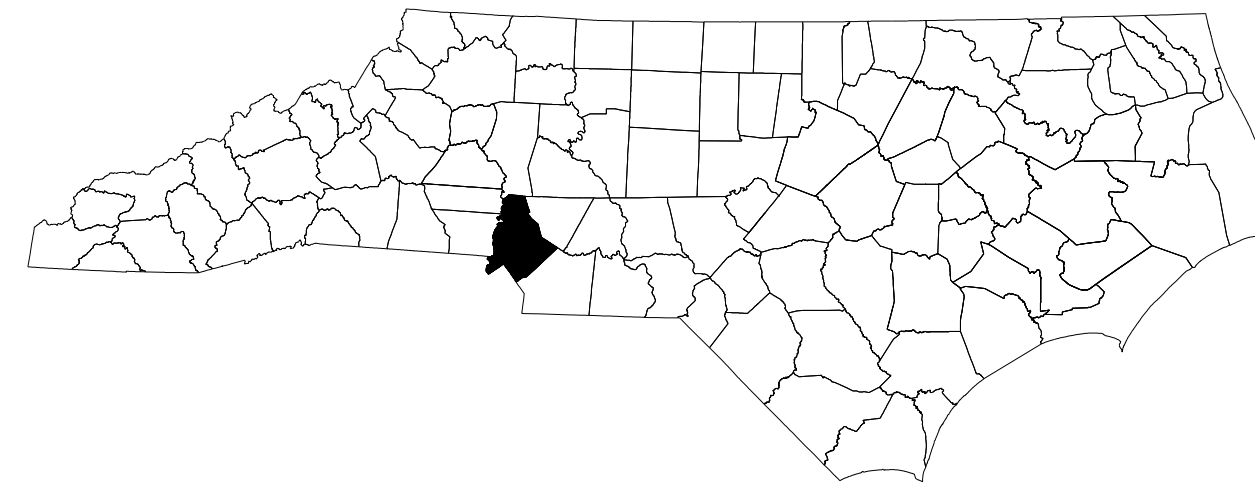


STATE OF NORTH CAROLINA
DIVISION OF HIGHWAYS

TRANSPORTATION MANAGEMENT PLAN

MECKLENBURG COUNTY



LOCATION: I-485 OUTER AND INNER LOOP FROM SR 2808 (CAMP STEWART RD) TO SR 2802 (ROCKY RIVER RD)
TYPE OF WORK: PAVEMENT REHABILITATION AND BRIDGE PRESERVATION

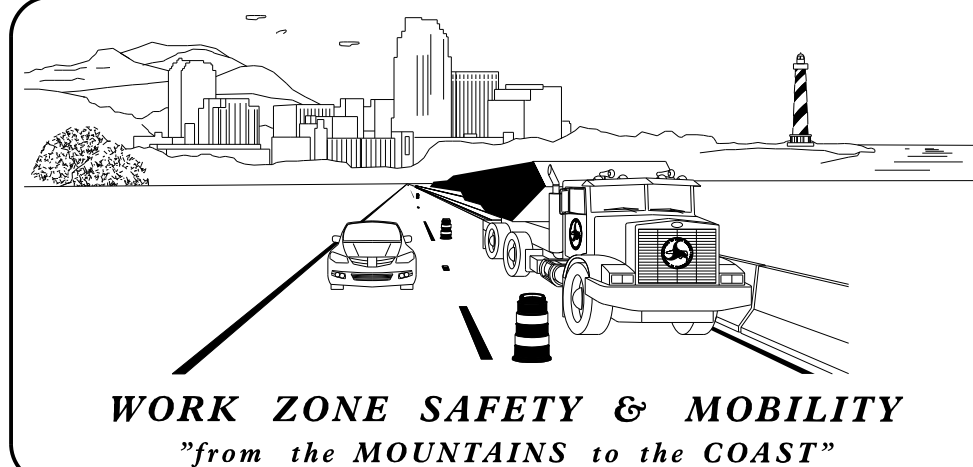
INDEX OF SHEETS	
SHEET NO.	TITLE
TMP-1	TITLE SHEET, VICINITY MAP, AND INDEX OF SHEETS
TMP-1A	LIST OF APPLICABLE ROADWAY STANDARD DRAWINGS, MANAGEMENT STRATEGIES, AND LEGEND
TMP-2	GENERAL
TMP-3	OPERATIONAL GUIDELINES AND PHASING
TMP-4	SHORT TERM CLOSURE AND DETOUR OF INTERSTATE/ FREEWAY RAMP
TMP-5	MAP OF RAMPS TO BE CLOSED DURING PAVEMENT RESURFACING

SHEET NO.
TMP-1

I-5960


TIP PROJECT:

7/19/2016 P:\TIP\Projects\I-5960\TrafficControl\TCP\I5960_TMP1.dgn User:keddis



N.C.D.O.T. WORK ZONE TRAFFIC CONTROL
1561 MAIL SERVICE CENTER (MSC) RALEIGH, NC 27699-1561
750 N. GREENFIELD PARKWAY, GARNER, NC 27529 (DELIVERY)
PHONE: (919) 773-2800 FAX: (919) 771-2745

J. S. BOURNE, P.E. STATE TRAFFIC MANAGEMENT ENGINEER
J. S. KITE, JR, P.E. TRAFFIC CONTROL PROJECT ENGINEER
R. M. GARRETT TRAFFIC CONTROL PROJECT DESIGN ENGINEER
K. E. DAIS TRAFFIC CONTROL DESIGN ENGINEER



DOCUMENT NOT CONSIDERED FINAL UNLESS ALL SIGNATURES COMPLETED

APPROVED: 
DATE: 7/25/2016

SEAL

