

67+00

67+50

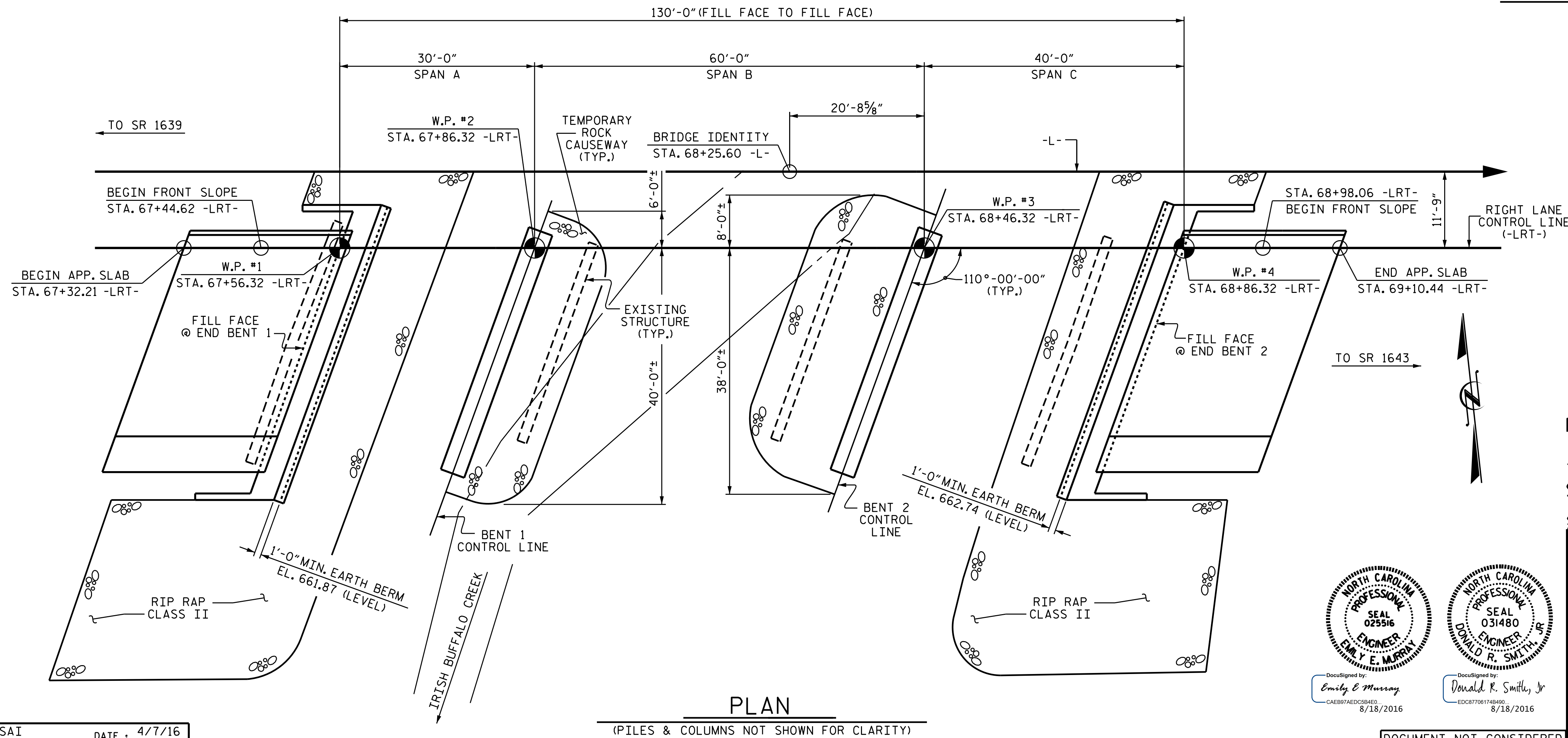
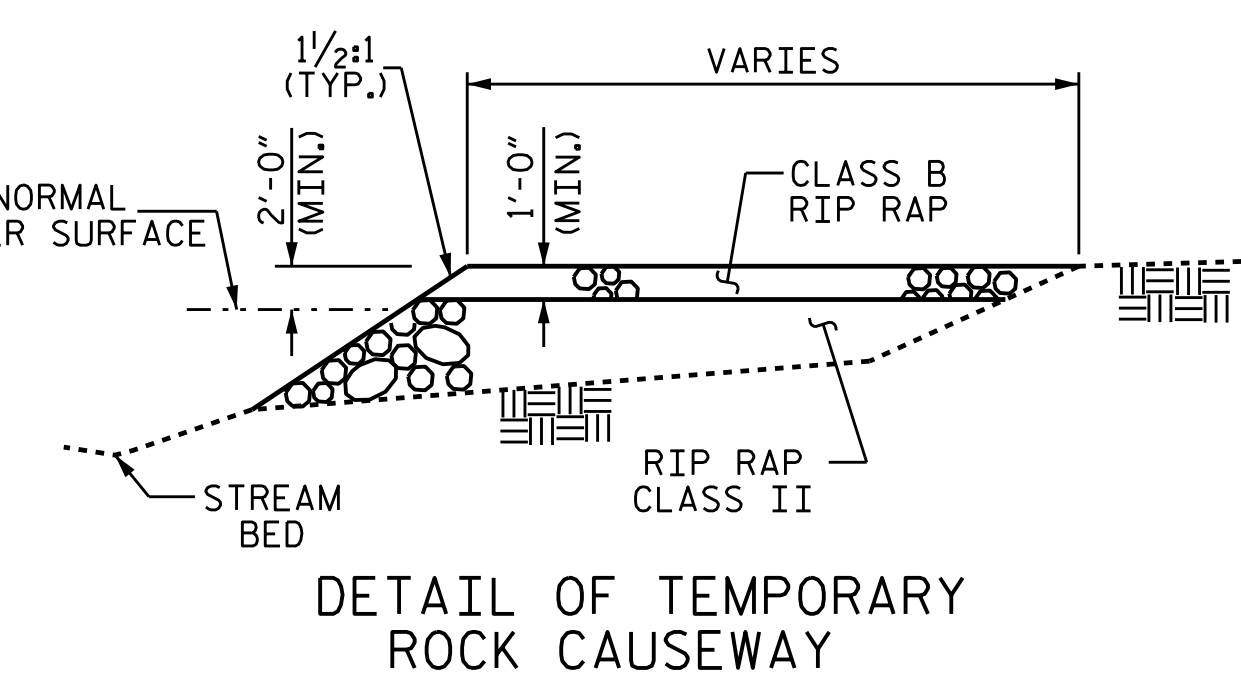
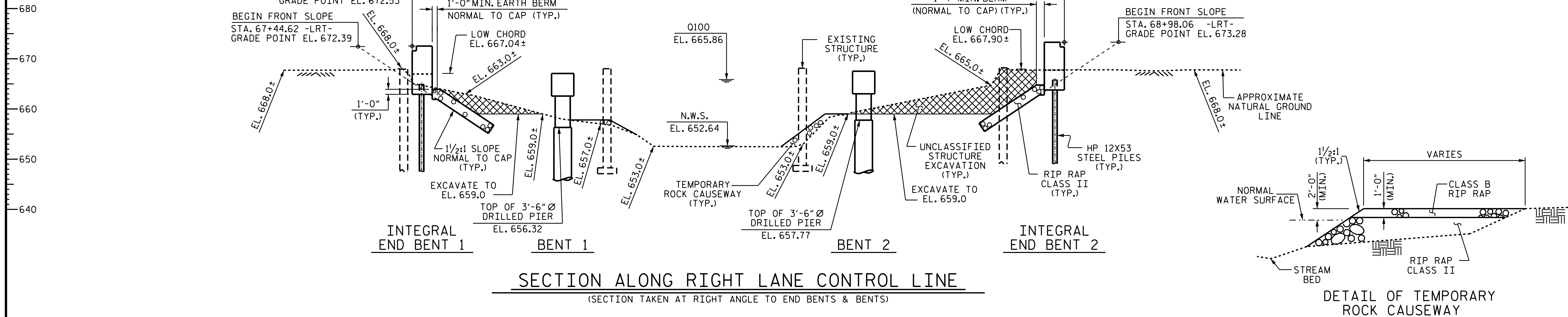
68+00

68+50

69+00

GRADE DATA

+1.1441% \triangle -0.6869%
 PI = 68+60.00 -LRT-
 EL. = 673.715
 VC = 200'



I HEREBY CERTIFY THESE PLANS ARE THE AS-BUILT PLANS

PROJECT NO. U-3440
CABARRUS COUNTY
 STATION: 68+25.60 -L-
 SHEET 1 OF 3 REPLACES BRIDGE No. 36

NORTH CAROLINA PROFESSIONAL SEAL
 025516
 EMILY E. MURRAY
 8/18/2016

NORTH CAROLINA PROFESSIONAL SEAL
 031480
 DONALD R. SMITH, JR.
 8/18/2016

STATE OF NORTH CAROLINA
 DEPARTMENT OF TRANSPORTATION
 RALEIGH
GENERAL DRAWING
 FOR BRIDGE OVER IRISH
 BUFFALO CREEK ON NC 3
 BETWEEN SR 1639 AND SR 1643
 (RIGHT LANE)

DRAWN BY : H. B. DESAI DATE : 4/7/16
 CHECKED BY : R. P. PATEL DATE : 4/26/16
 DESIGN ENGINEER OF RECORD: T. R. PETERSON DATE : 6/20/16

DOCUMENT NOT CONSIDERED FINAL UNLESS ALL SIGNATURES COMPLETED

REVISIONS						SHEET NO.	
NO.	BY:	DATE:	NO.	BY:	DATE:	S2-1	
1			3			TOTAL SHEETS	
2			4			37	