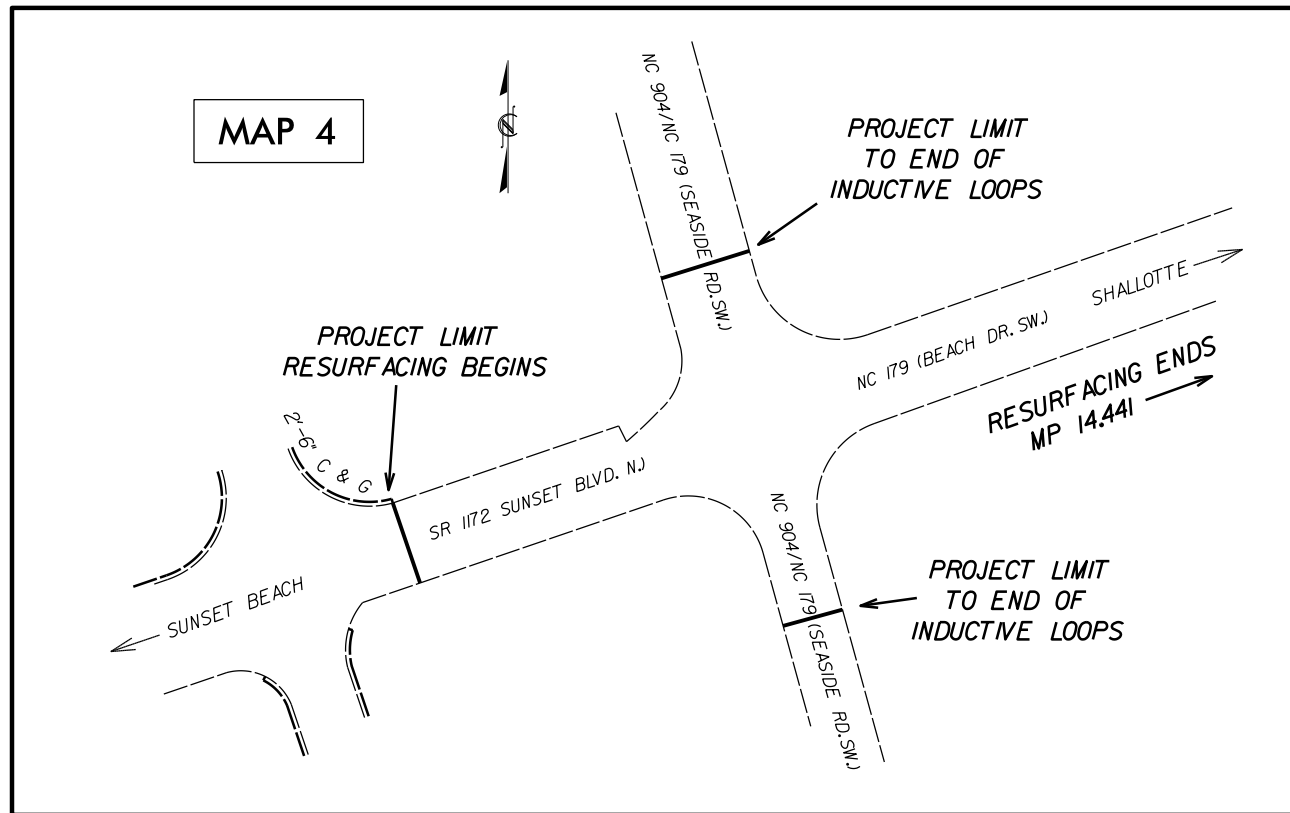
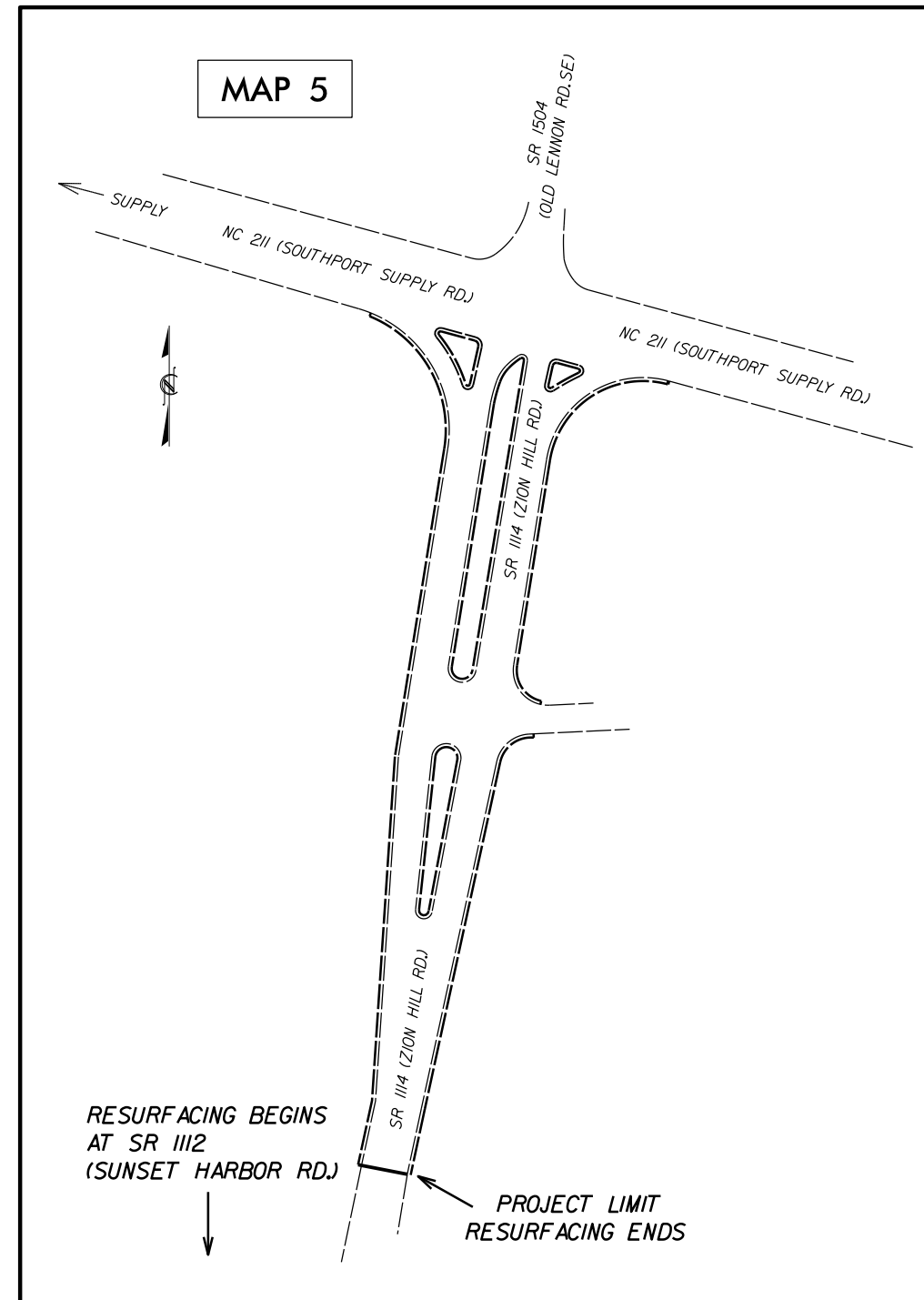


RESURFACING LIMITS AND PAVEMENT MARKER DETAILS

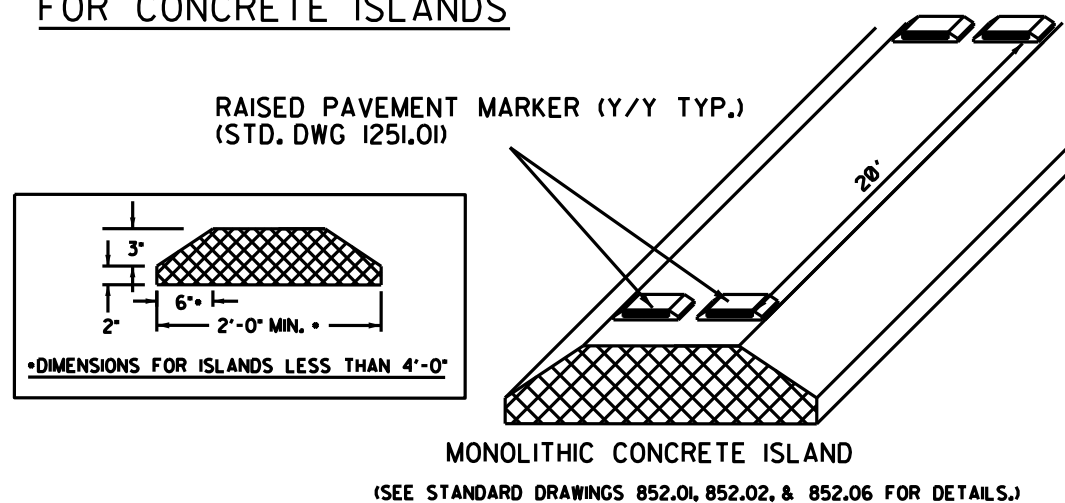


MAP 4: NC 179 (BEACH DR SW.) INTERSECTION NC 904 /NC 179 & SR 1172
RESURFACING LIMITS – SEE SIGNAL PLANS FOR LOCATION OF
INDUCTIVE LOOPS AND STOP BARS



MAP 5: SR 1114 (ZION HILL RD.)
RESURFACING LIMITS END AT PAVEMENT
SEAM BEFORE VALLEY CURB BEGINS

PAVEMENT MARKER DETAIL FOR CONCRETE ISLANDS



REVISIONS

23-AUG-2016 14:00
S:\Contracts\2017\2017CPT.03.06.10101\Resurfacing Projects\Division 3\B-Brunswick (October 2016 Letting)\2017CPT.03.06.10101.Etc_TYP_REV sheet 6.dgn
8/17/99