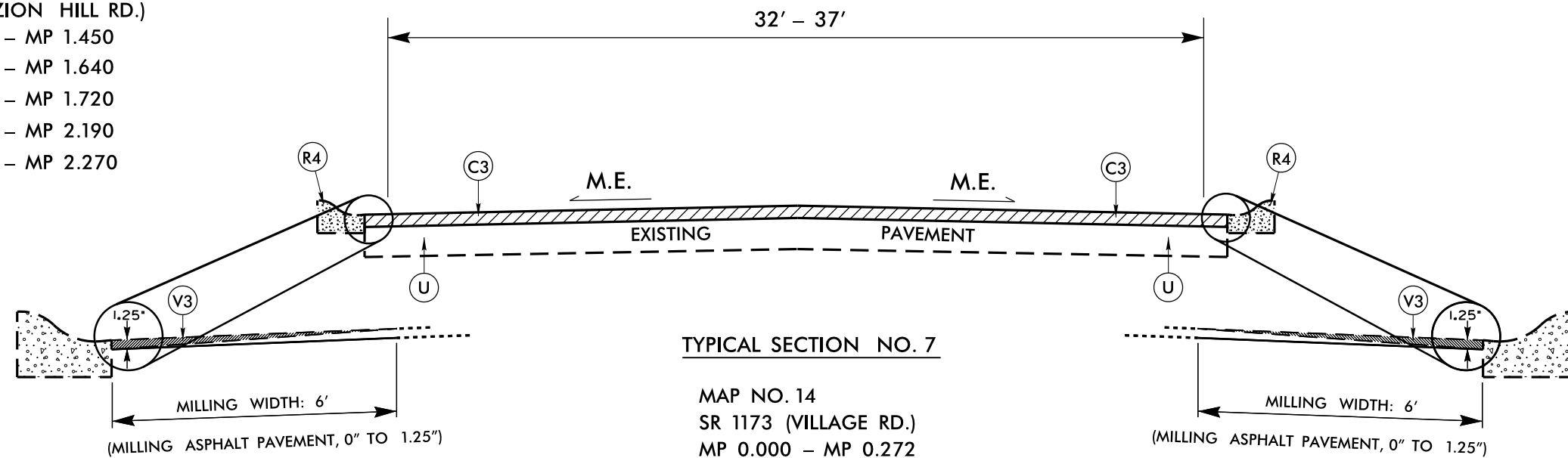


TYPICAL SECTION NO. 6

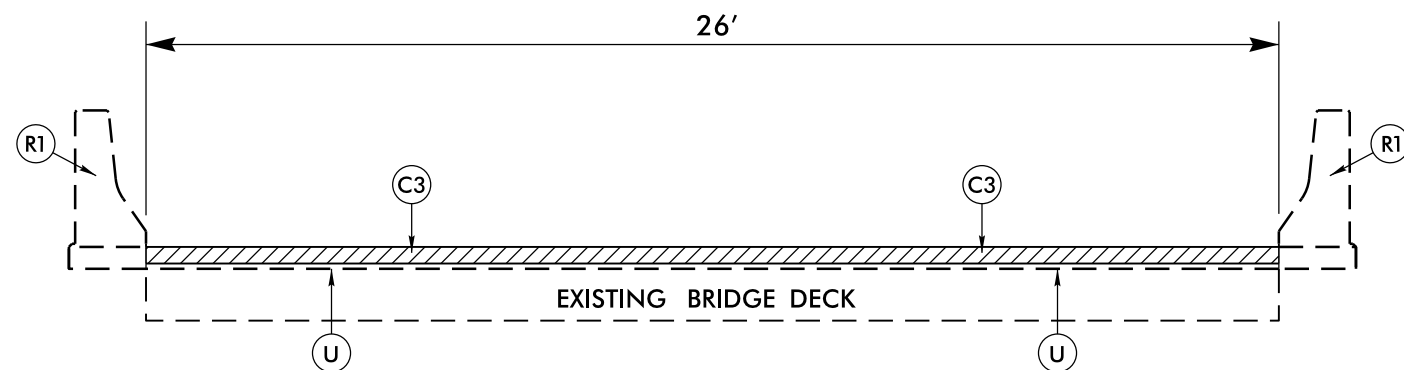
MAP NO. 5  
 SR 1114 (ZION HILL RD.)  
 MP 1.400 – MP 1.450  
 MP 1.580 – MP 1.640  
 MP 1.650 – MP 1.720  
 MP 2.130 – MP 2.190  
 MP 2.210 – MP 2.270

PAVEMENT SCHEDULE			
C3	1 1/4" SF9.5A	R4	EXISTING ROLLED ASPHALT CURB
E3	5 1/2" B25.0B	T2	EARTH MATERIAL (SH. RECONSTR.)
R1	EXIST. CONC. BRIDGE RAIL	U	EXISTING PAVEMENT
R3	EXISTING CONC. VALLEY CURB	V2	MILLING 1 1/4" DEPTH
		V3	MILLING 0" - 1 1/4" DEPTH



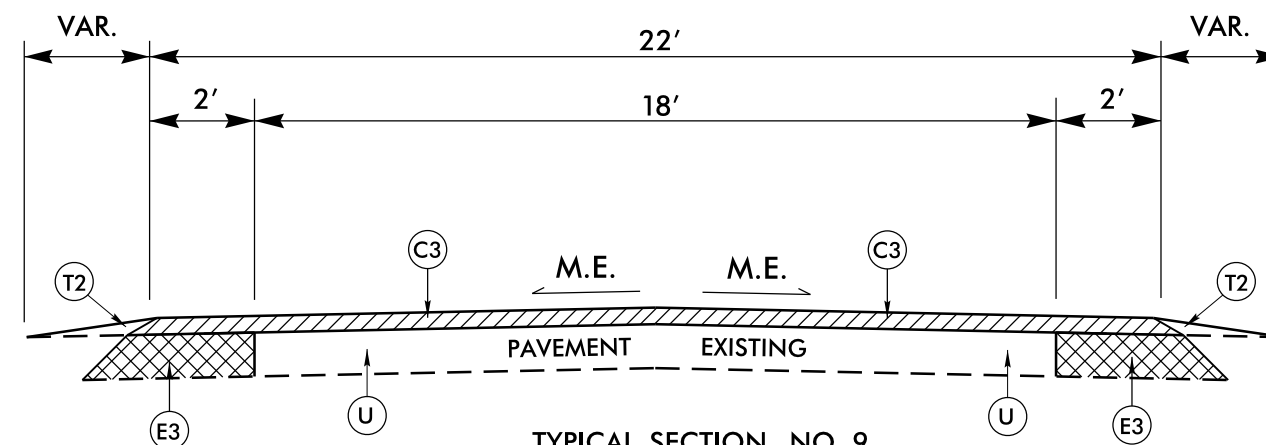
TYPICAL SECTION NO. 7

MAP NO. 14  
 SR 1173 (VILLAGE RD.)  
 MP 0.000 – MP 0.272



TYPICAL SECTION NO. 8

MAP NO. 15 – SR 1140 (OXPEN RD.)  
 BRIDGE NO. 55  
 MP 0.689 – MP 0.704



TYPICAL SECTION NO. 9

MAP 17  
 SR 1132 (SHELL POINT RD.)  
 MP 2.337 – MP 5.547

REVISIONS

23-AUG-2016 13:53 S:\Contracts\2017\2017CPT.03.06.10101.Etc.\TYP\_REV sheet 6.dgn  
 8/17/99  
 23-AUG-2016 13:53 S:\Contracts\2017\2017CPT.03.06.10101.Etc.\TYP\_REV sheet 6.dgn