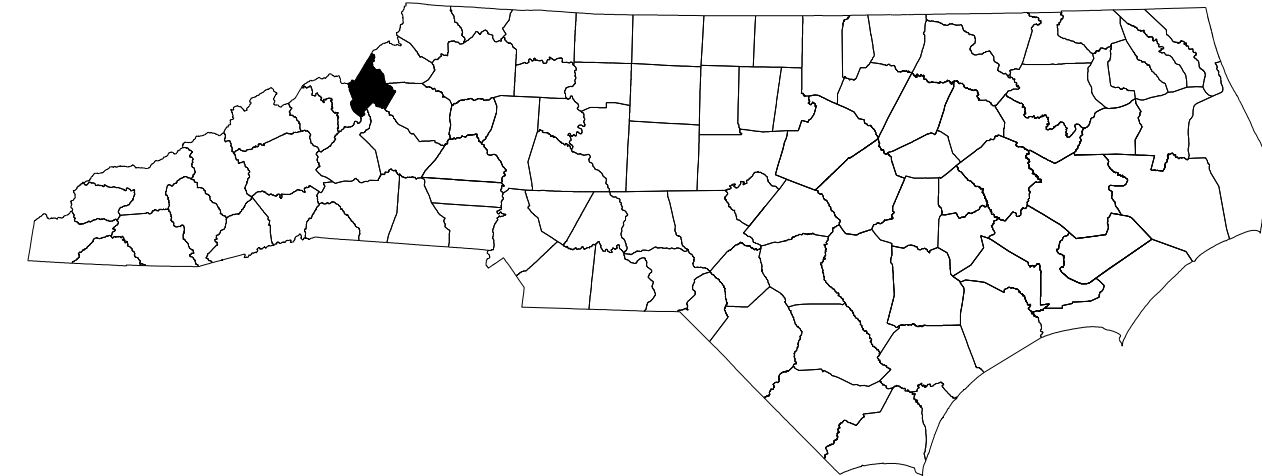


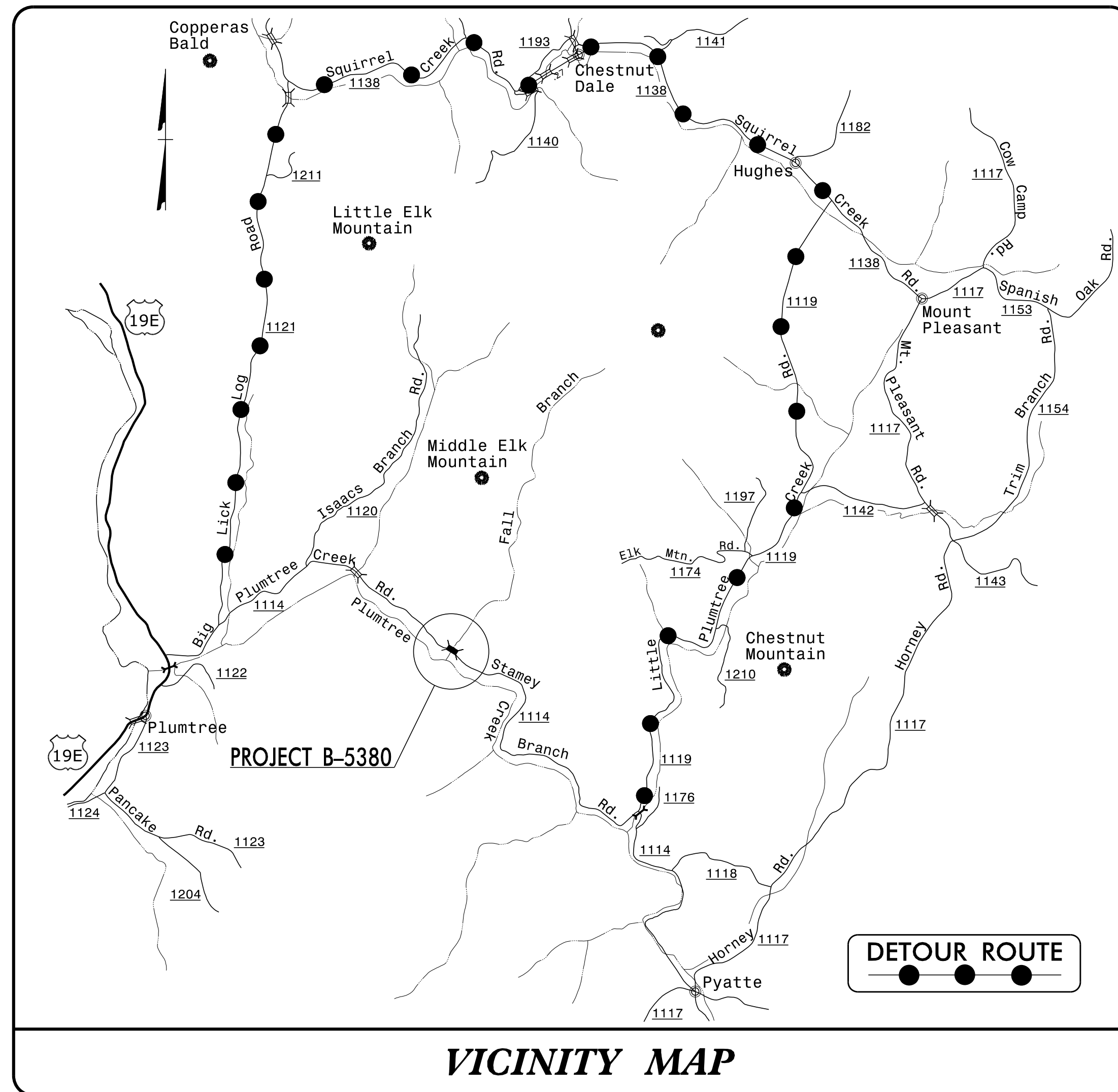
STATE OF NORTH CAROLINA
DIVISION OF HIGHWAYS

TRANSPORTATION MANAGEMENT PLAN

AVERY COUNTY



LOCATION: REPLACE BRIDGE NO.141 ON SR 1114 OVER FALL BRANCH



VICINITY MAP

INDEX OF SHEETS	
<u>SHEET NO.</u>	<u>TITLE</u>
TMP-1	TITLE SHEET, AND INDEX OF SHEETS
TMP-1A	LIST OF APPLICABLE ROADWAY STANDARD DRAWINGS, LEGEND, AND TEMPORARY PAVEMENT MARKINGS
TMP-1B	TRANSPORTATION OPERATIONS PLAN: (TRANSPORTATION OPERATIONS AND GENERAL NOTES)
TMP-2	SPECIAL SIGN DESIGN - BIG PLUMTREE CREEK ROAD
TMP-3	TEMPORARY TRAFFIC CONTROL PHASING AND OFF-SITE DETOUR - BIG PLUMTREE CREEK ROAD - SR 1114

SHEET NO.
TMP-1

B-5380

TIP PROJECT:

DOCUMENT NOT CONSIDERED FINAL UNLESS ALL SIGNATURES COMPLETED

APPROVED: *Lori D. Stouchko*

DATE: 6/28/2016

SEAL




N.C.D.O.T. WORK ZONE TRAFFIC CONTROL
1561 MAIL SERVICE CENTER (MSC) RALEIGH, NC 27699-1561
750 N. GREENFIELD PARKWAY, GARNER, NC 27529 (DELIVERY)
PHONE: (919) 773-2800 FAX: (919) 771-2745

J. S. BOURNE, P.E. STATE TRAFFIC MANAGEMENT ENGINEER
TRAFFIC CONTROL PROJECT ENGINEER

L. D. STOUCHKO, P.E. TRAFFIC CONTROL PROJECT DESIGN ENGINEER

S. B. COATS TRAFFIC CONTROL DESIGN ENGINEER



6/28/2016
ps:\tip\projects-b\5380\trafficcontrol\top\B5380_TC_TMP01.dgn
User:scodts