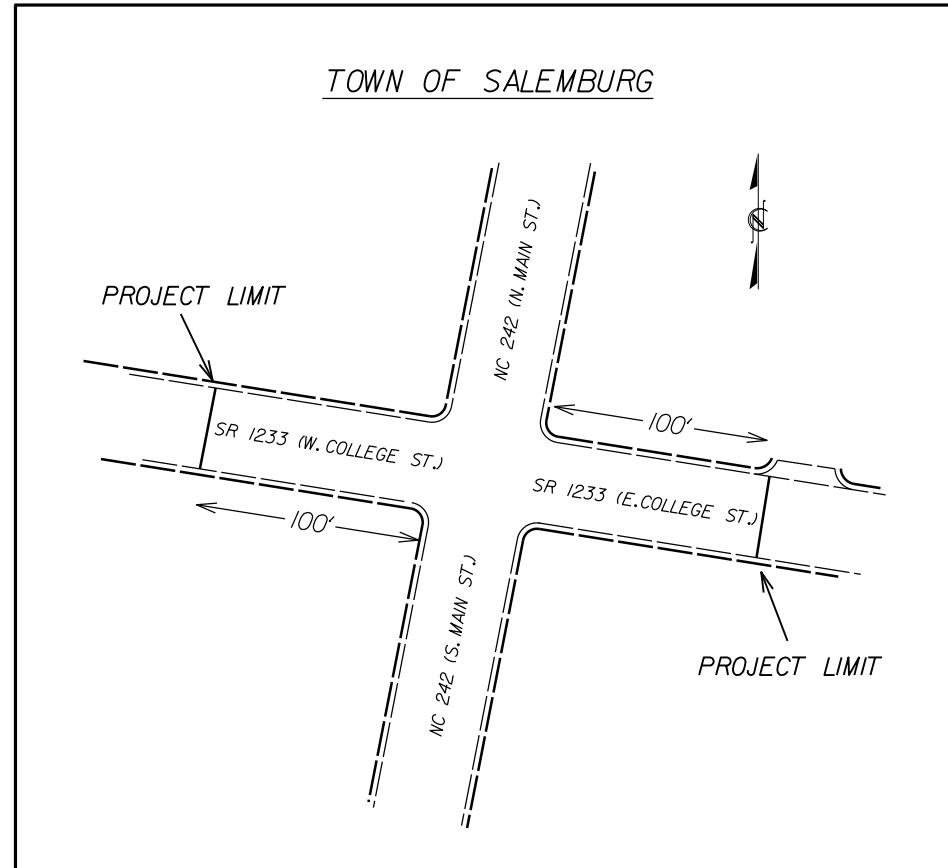
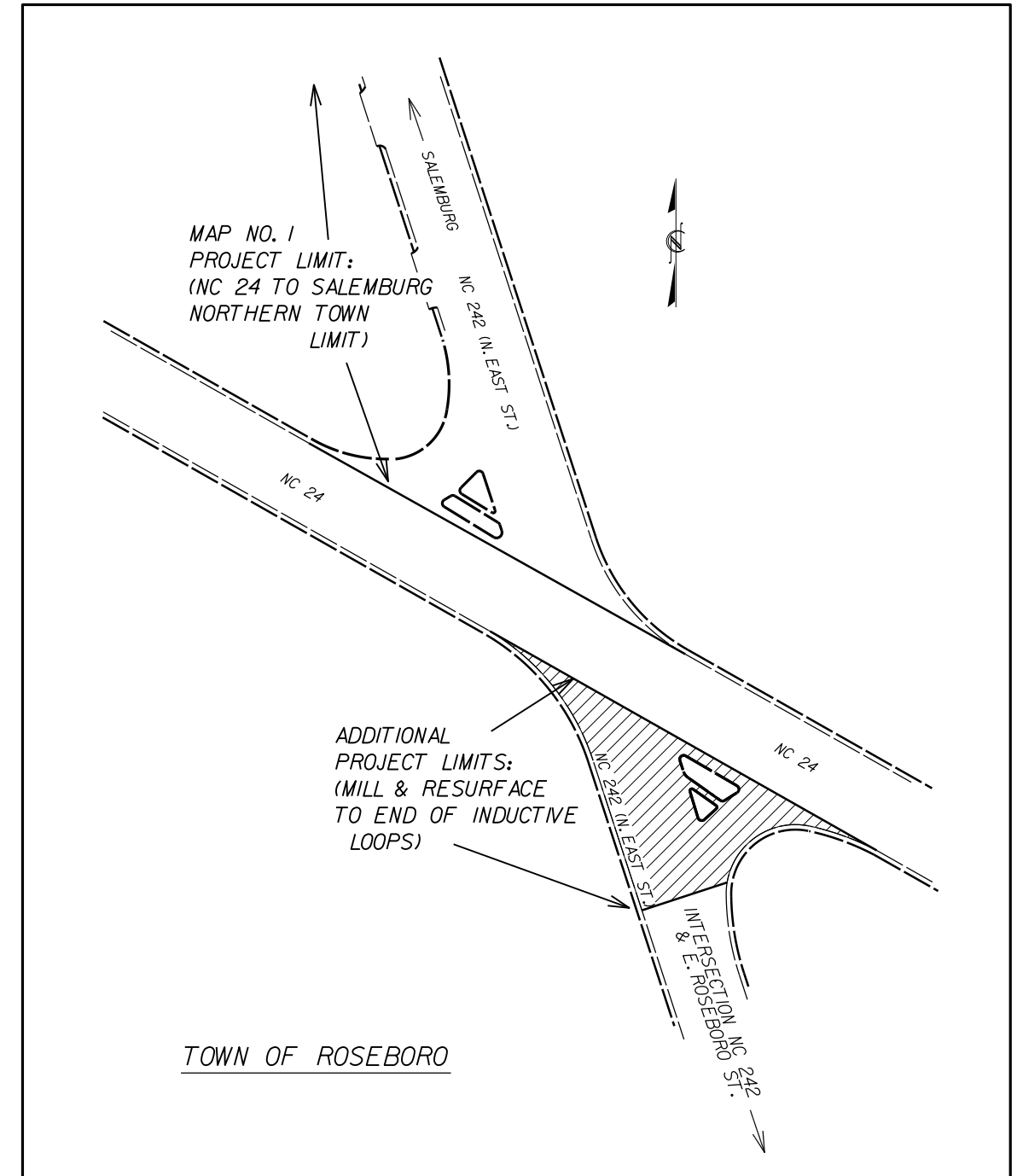
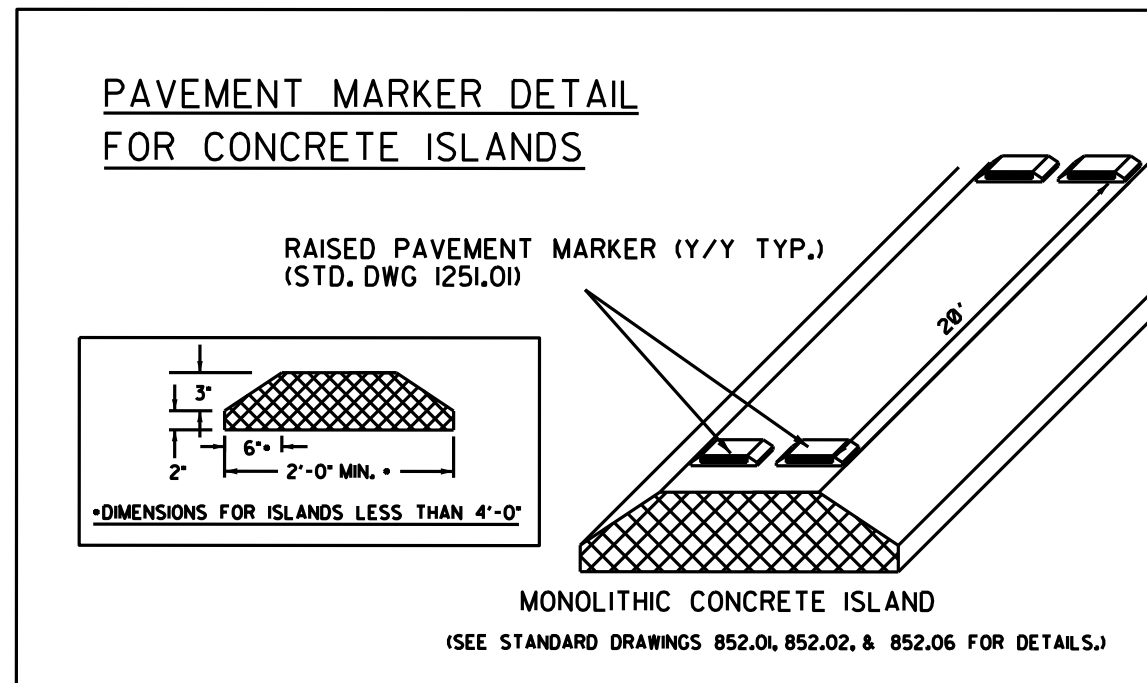


RESURFACING LIMITS AND PAVEMENT MARKING & MARKER DETAILS



MAP 1: NC 242 (MAIN ST.) & SR 1233 (COLLEGE ST.)
EXTEND MILLING & RESURFACING LIMITS
100 FT. ON SR 1233 (W. & E. COLLEGE ST.)
SEE ATTACHED SIGNAL PLANS.



MAP 1: NC 242 (N. EAST ST.) & NC 24
RESURFACING LIMITS – SEE SIGNAL PLANS FOR LOCATION OF
INDUCTIVE LOOPS, STOP BARS AND YIELD LINE TRIANGLES

07-JUL-2016 09:51
 S:\Division\Resurfacing\Resurfacing Data\2017
 Resurfacing\Sampson_Co\2017CPT.03.02.10821.NC.242 & NC.411\2017CPT.03.02.20821.Etc.Redu_TYP.dgn
 \$\$\$SERNAME\$\$\$