

STATE OF NORTH CAROLINA
DIVISION OF HIGHWAYS

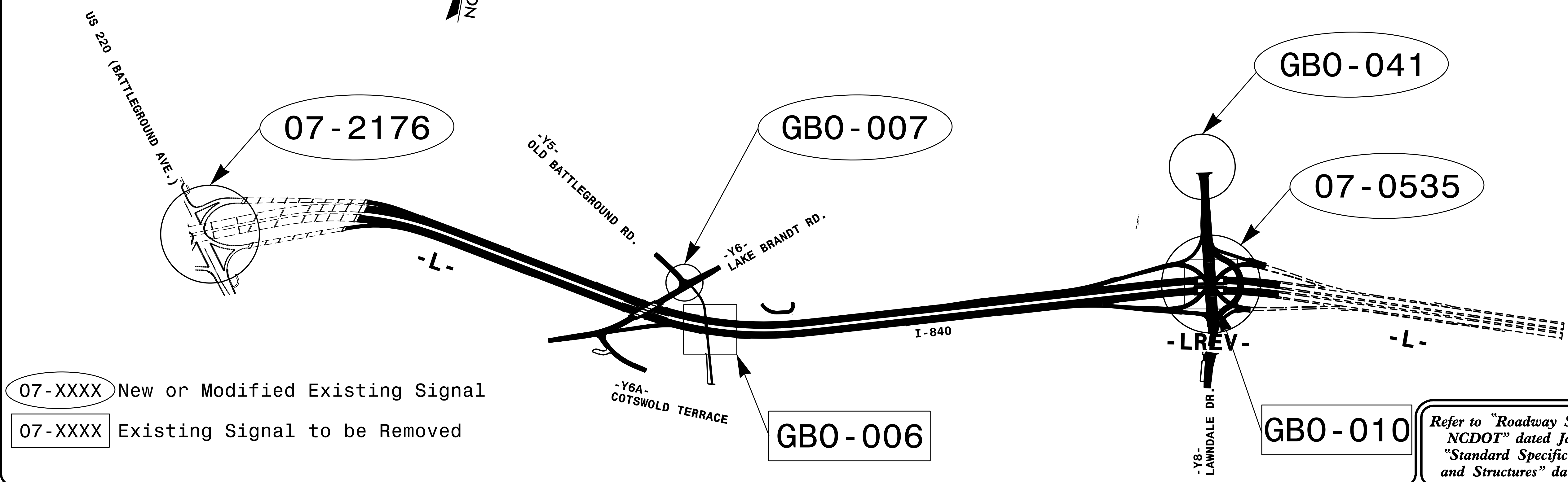

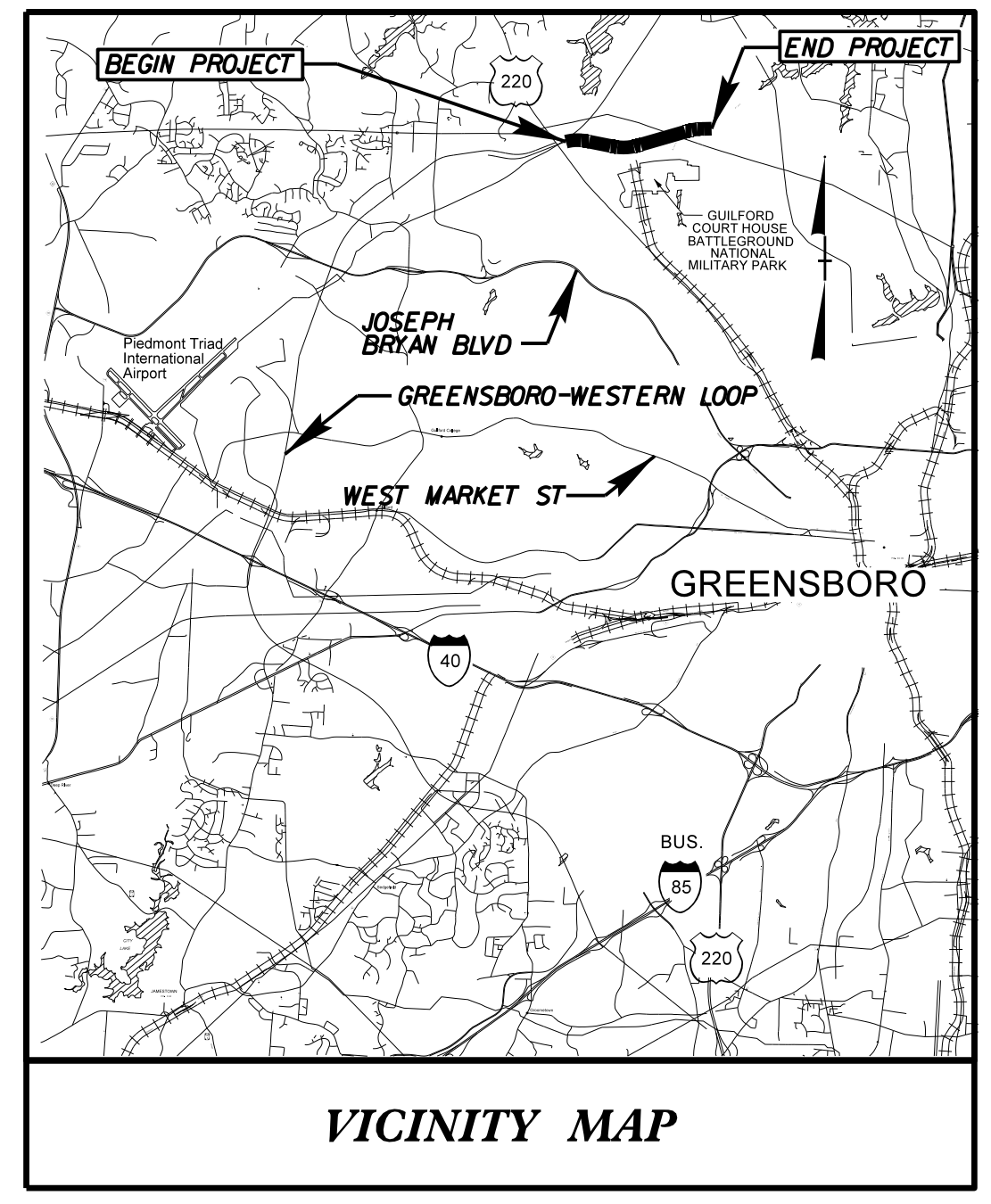
GUILFORD COUNTY

LOCATION: I-840 (GREENSBORO WESTERN LOOP) FROM US 220
(BATTELGROUND AVENUE) TO LAWNDALE DRIVE

TYPE OF WORK: TRAFFIC SIGNALS AND SIGNAL COMMUNICATIONS

TIP PROJECT: U-2524D

CONTRACT: C203792



- 07-XXXX New or Modified Existing Signal
- 07-XXXX Existing Signal to be Removed

Refer to "Roadway Standard Drawings NCDOT" dated January 2012 and "Standard Specifications for Roads and Structures" dated January 2012.

Index of Plans		
Sheet #	Reference #	Location/Description
Sig. 1.0		Title Sheet
Sig. 2.0-2.2	07-2176	US 220 (Battleground Ave.) at I-840 Ramps
Sig. 3.0-3.3	GBO-007	Lake Brandt Rd./Cotswold Ave. at Old Battleground Road
Sig. 4.0-5.3	GBO-041	Lawndale Drive at Regent Park Lane
Sig. 6.0-6.2	07-0535	Lawndale Drive at I-840 Ramps
REMOVE	GBO-006	Old Battleground Road at Cotswold Avenue
REMOVE	GBO-010	Lawndale Drive at Cotswold Avenue
M1-M8	-----	Standard Drawings For All Metal Poles
PI-P3	-----	Pedestrian Pushbutton Location Details
SCP 1-12	-----	Signal Communications Plans

INTELLIGENT TRANSPORTATION AND SIGNALS UNIT

Robert J. Ziemba, PE – Central Region Signals Engineer
Keith M. Mims, PE – Signal Equipment Design Engineer
I. Neil Avery – Signal Communication Project Engineer

Prepared in the Office of:
DIVISION OF HIGHWAYS
TRANSPORTATION MOBILITY AND SAFETY
BRANCH

750 N. Greenfield Parkway, Garner, NC 27529

P:\MAY-2016\1123\Projects\U2524D\TrafFic\Signal\Design\Titlesheet\ProJ\U-2524D.SIG.TSH.DGN