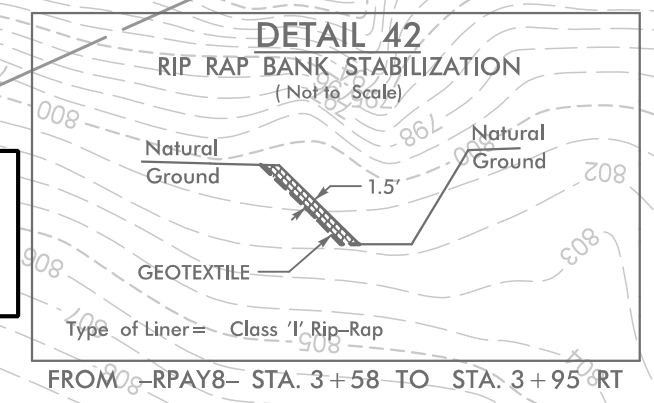
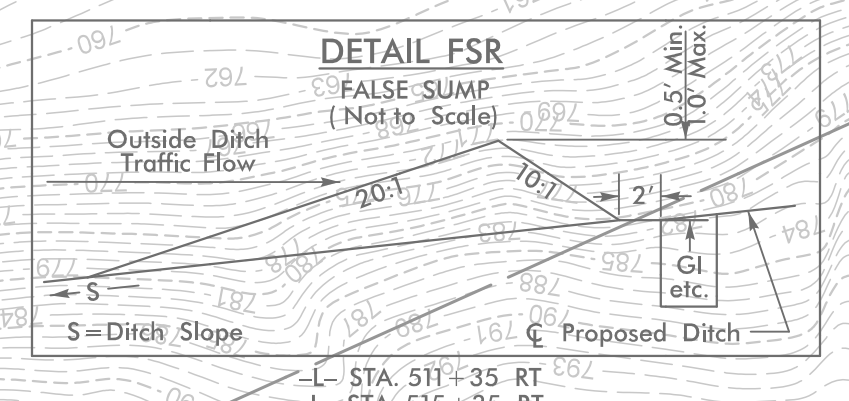
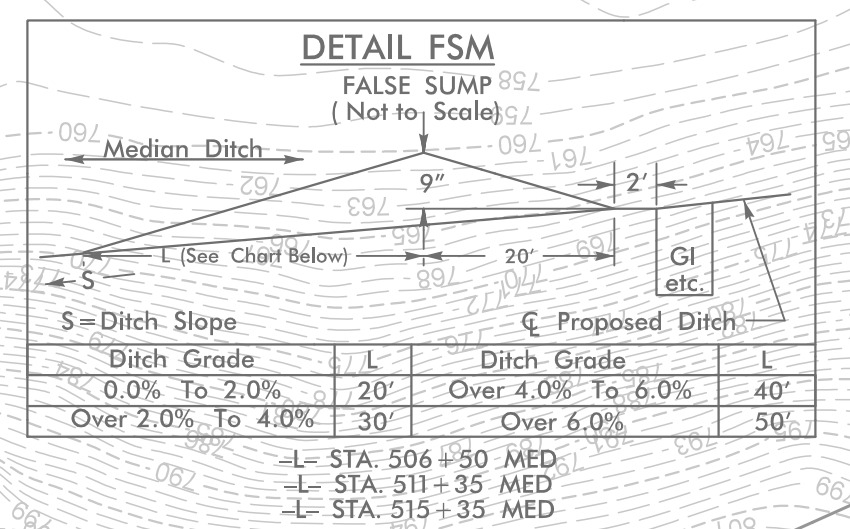
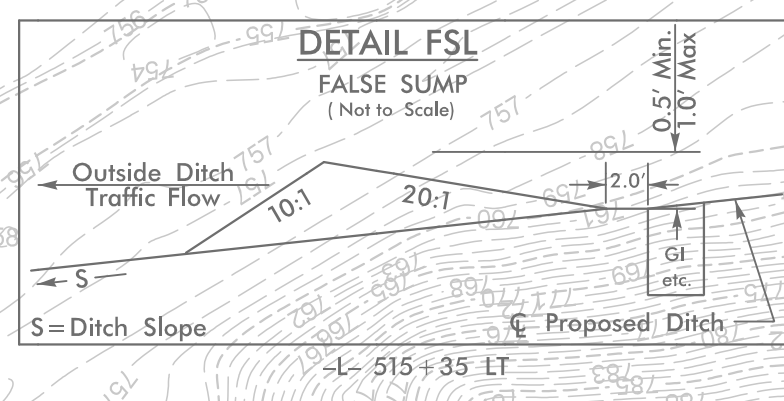
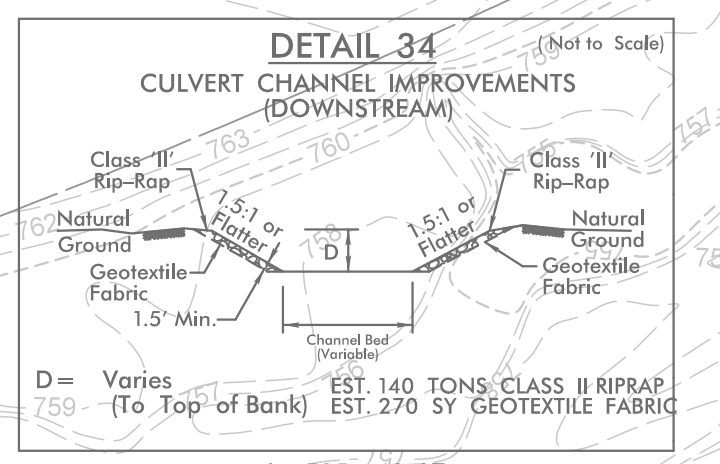
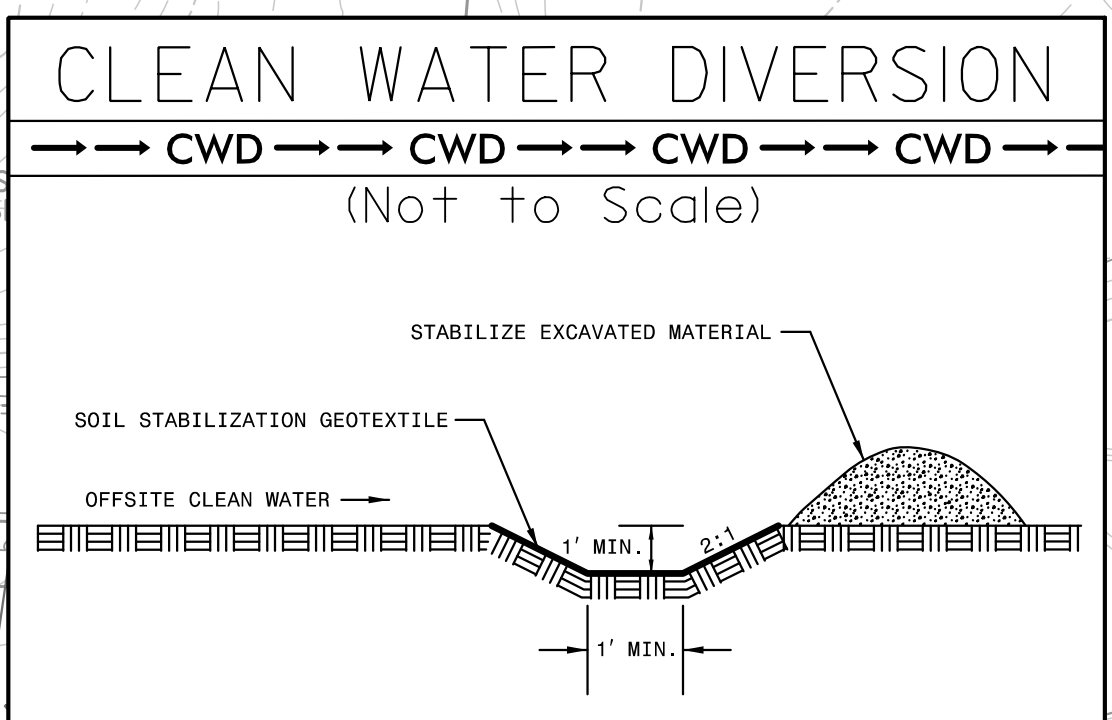


8.17/99

PROJECT REFERENCE NO.	SHEET NO.
U-2524D	EC-10/CONST-10
RW SHEET NO.	
ROADWAY DESIGN ENGINEER	HYDRAULICS ENGINEER



CLEARING AND GRUBBING
 EROSION CONTROL FOR
 CONSTRUCTION SHEET 10

NOTE:
 PLACE TEMPORARY ROCK SEDIMENT DAMS TYPE - B
 AND TEMPORARY ROCK SILT CHECKS TYPE - A AT
 DRAINAGE OUTLETS.

INSTALL PIPE(S) IN JURISDICTIONAL AREAS WITHOUT IMPACTING STREAM UNTIL
 AREA STABILIZED AND ACCORDING TO NCDOT BEST MANAGEMENT
 PRACTICES FOR CONSTRUCTION AND MAINTENANCE ACTIVITIES MANUAL.

105 x 45 x 3
 2.0 inch Skimmer
 with 1.875 inch
 Orifice Diameter
 18 ft. weir
 ID 10.1

110 x 55 x 3
 2.5 inch Skimmer
 with 2.125 inch
 Orifice Diameter
 22 ft. weir
 ID 10.2

Excavate Proposed Ditch
 according to Detail 1 from
 Sta. 507+60 to Sta. 512+00 RT

Excavate Proposed Ditch
 according to Detail 1 from
 Sta. 517+50 to Sta. 519+00 RT

NOTE:
 SEE SHEET 2B-2 FOR CURVE DATA
 SEE SHEET 18 & 19 FOR -L- PROFILE
 SEE SHEET 24 FOR RPY8 PROFILE
 SEE SHEET 27 FOR RPDY8 PROFILE

MATCH LINE -L- STA 505+00 SEE SHEET 9

MATCH LINE -L- STA 519+00 SEE SHEET 10A

9:35:21AM
 U:\2524D.CG.PSH.10.dgn
 10/10/2008 10:10:10 AM