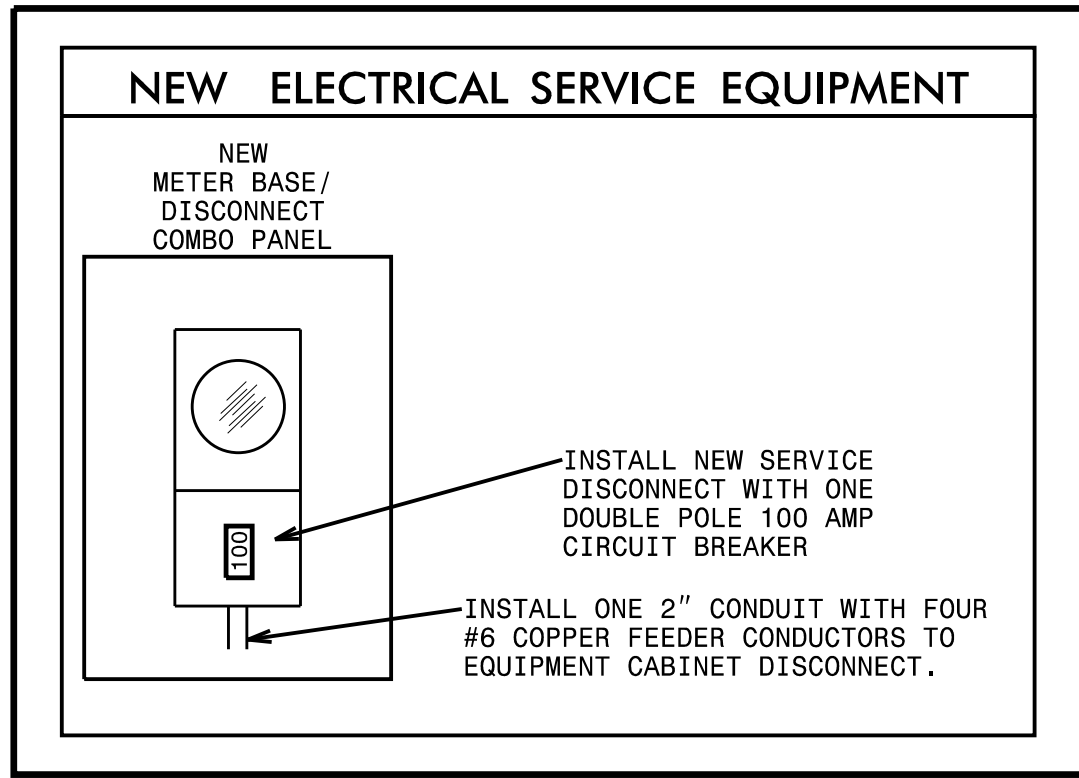
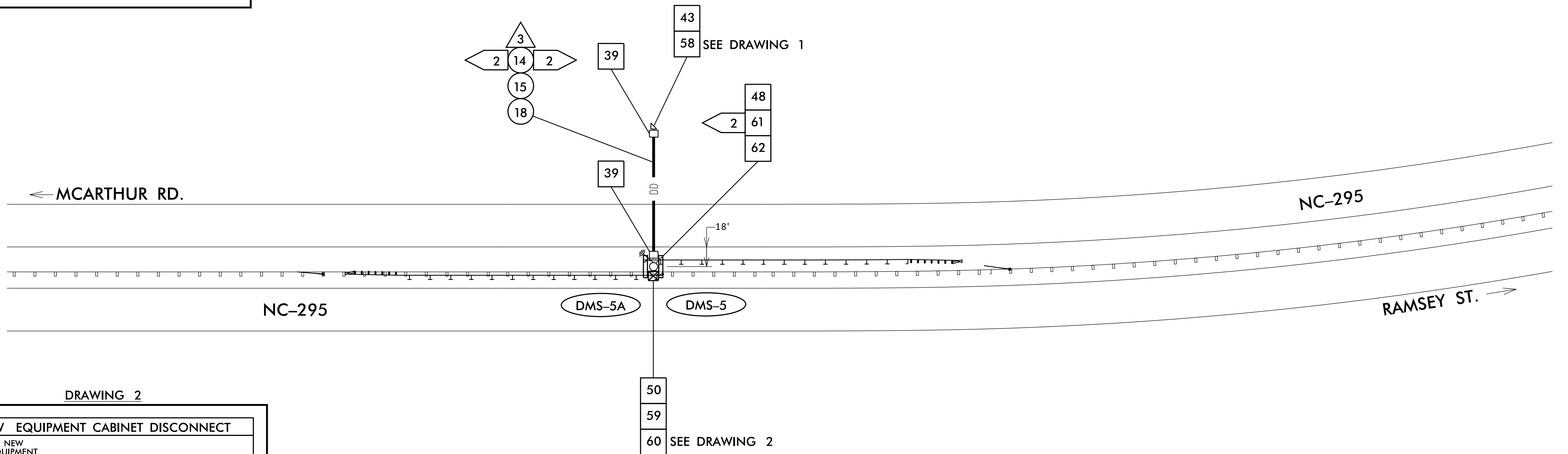


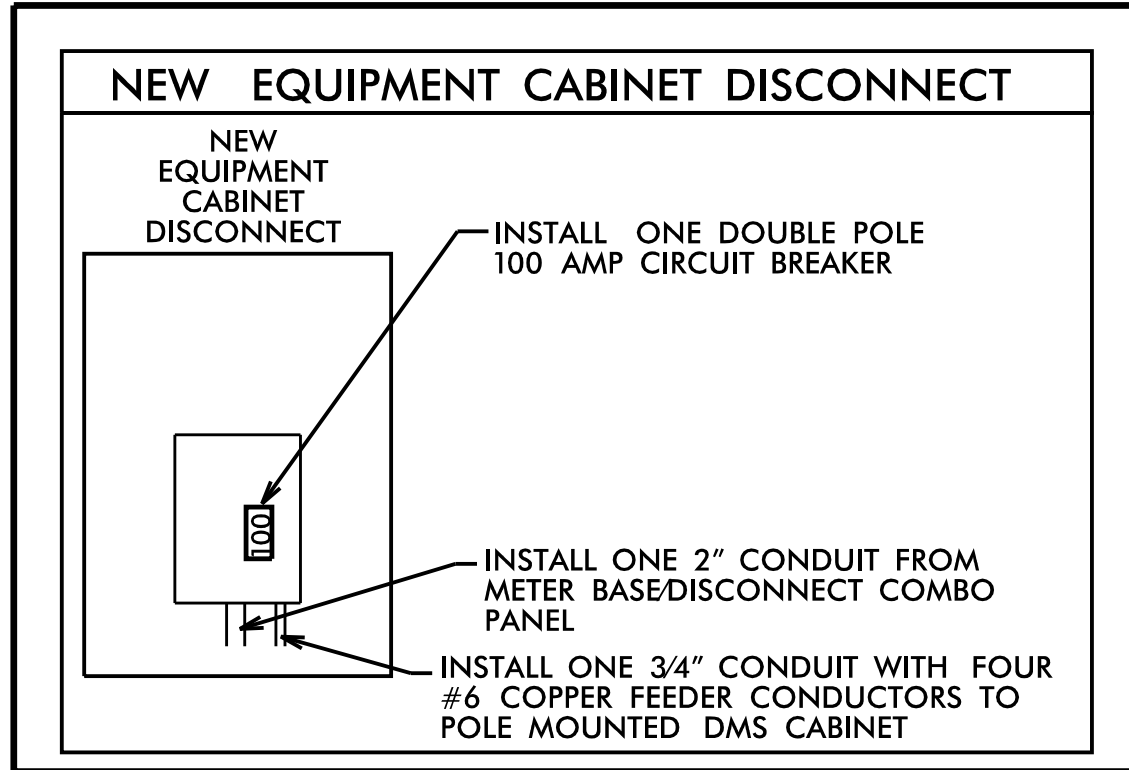
DRAWING 1



GPS COORDINATES
35.151388,
-78.895022



DRAWING 2



NOTES:

- CONTACT DIVISION 6 TRAFFIC ENGINEER AT (919) 486-1452 TO CONFIRM LOCATION OF NEW DEVICE.
- INSTALL NEW DMS WALKWAY, LADDER, AND POLE MOUNTED CABINET ON NEW DMS STRUCTURE.
- ELECTRICAL SERVICE DETAILS AND CONSTRUCTION METHODS DEPICT FIELD CONDITIONS AT THE TIME OF DESIGN. CONTRACTOR TO VERIFY ACTUAL CONDITIONS AT THE TIME OF CONSTRUCTION AND OBTAIN APPROVAL FROM ENGINEER PRIOR TO MAKING ANY CHANGES.
- INSTALL NEW GROUNDING SYSTEM AS SHOWN ON SHEET ITS-9 AND AS DESCRIBED IN THE PROJECT SPECIAL PROVISIONS.
- INSTALL CONDUITS FOR FEEDER CONDUCTORS AND FIBER OPTIC CABLE IN SAME BORE AND TRENCH. USE SEPERATE CONDUITS AND SEPERATE JUNCTION BOXES FOR POWER AND COMMUNICATIONS.
- MAINTAIN A MINIMUM OF SIX (6) FEET FROM THE EDGE OF PAVEMENT WHEN TRENCHING PARALLEL TO THE ROADWAY UNLESS OTHERWISE NOTED ON THE PLANS.
- SEE SHEET ITS-29 FOR GUARDRAIL INSTALLATION.

6/30/2016 12:37:47 PM jerry.cross KARAL_TPTD_ITS_01036317 - NCDOT I-295 ITS/Plans X-0002F_ITS_psh_21.dgn

Kimley»Horn
NC License #F-0102
P.O. Box 33068
Raleigh, NC 27636
Tel: (919) 677-2000
Fax: (919) 677-2050

	<p>Plans Prepared For:</p> <p>NC-295 FAYETTEVILLE OUTER LOOP ITS</p> <p>ITS DEVICE INSTALLATION PLAN</p>		<p>SEAL</p>								
	<p>DIVISION 06 CUMBERLAND COUNTY</p> <p>PLAN DATE: JUNE 2016 REVIEWED BY:</p> <p>PREPARED BY: J. CROSS REVIEWED BY: K. SMITH</p>										
	<p>SCALE</p> <p>0 50</p>	<p>REVISIONS</p> <table border="1"> <tr> <th>NO.</th> <th>DATE</th> <th>INIT.</th> <th>DATE</th> </tr> <tr> <td> </td> <td> </td> <td> </td> <td> </td> </tr> </table>	NO.	DATE	INIT.	DATE					<p>DocuSigned by:</p> <p>Kevin W. Smith</p> <p>6/30/2016</p> <p>SIGNATURE DATE</p> <p>CADD Filename:</p>
NO.	DATE	INIT.	DATE								