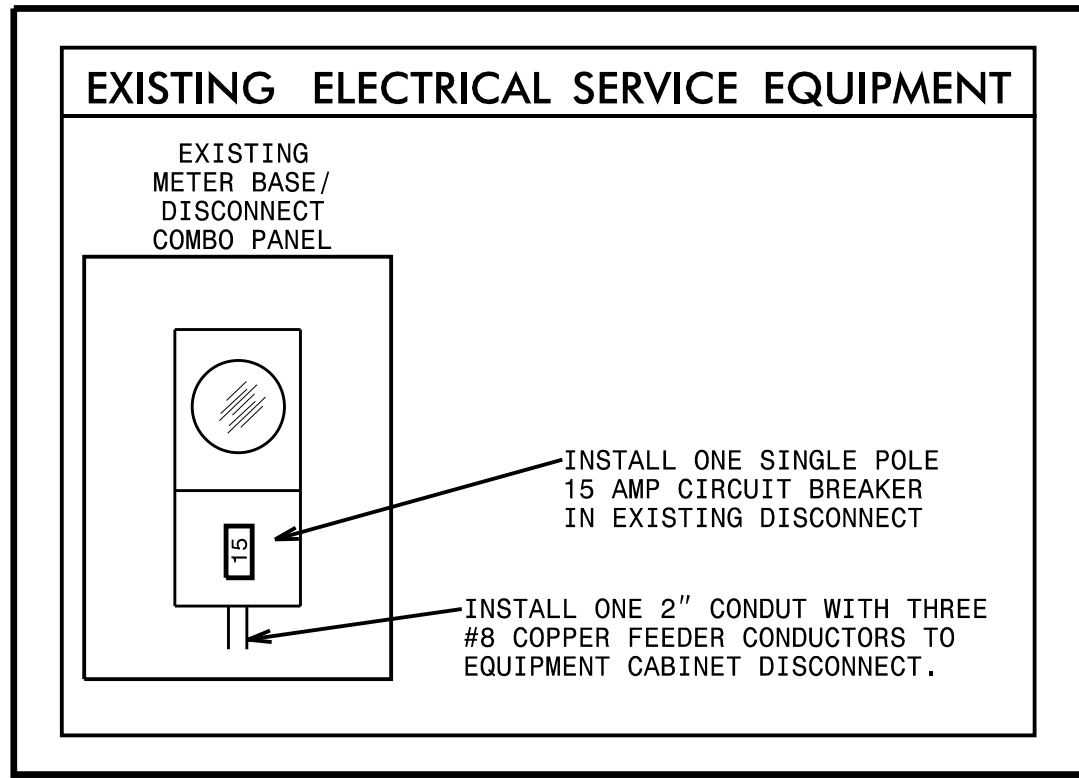
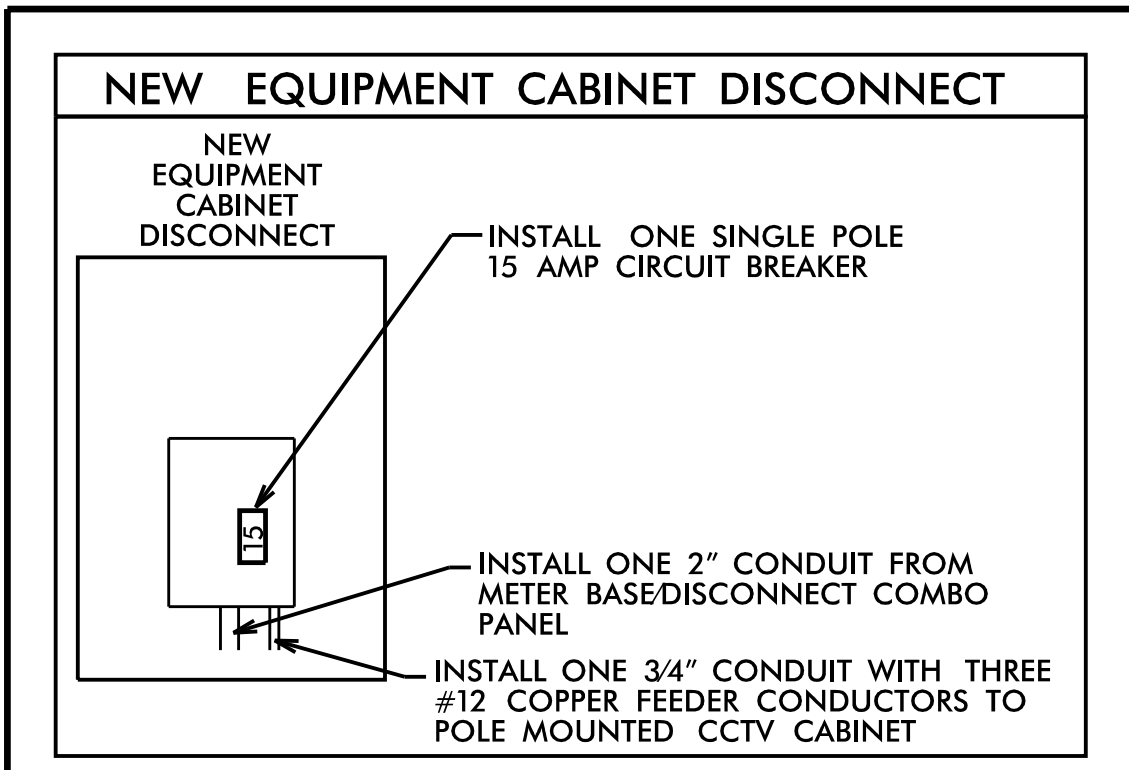


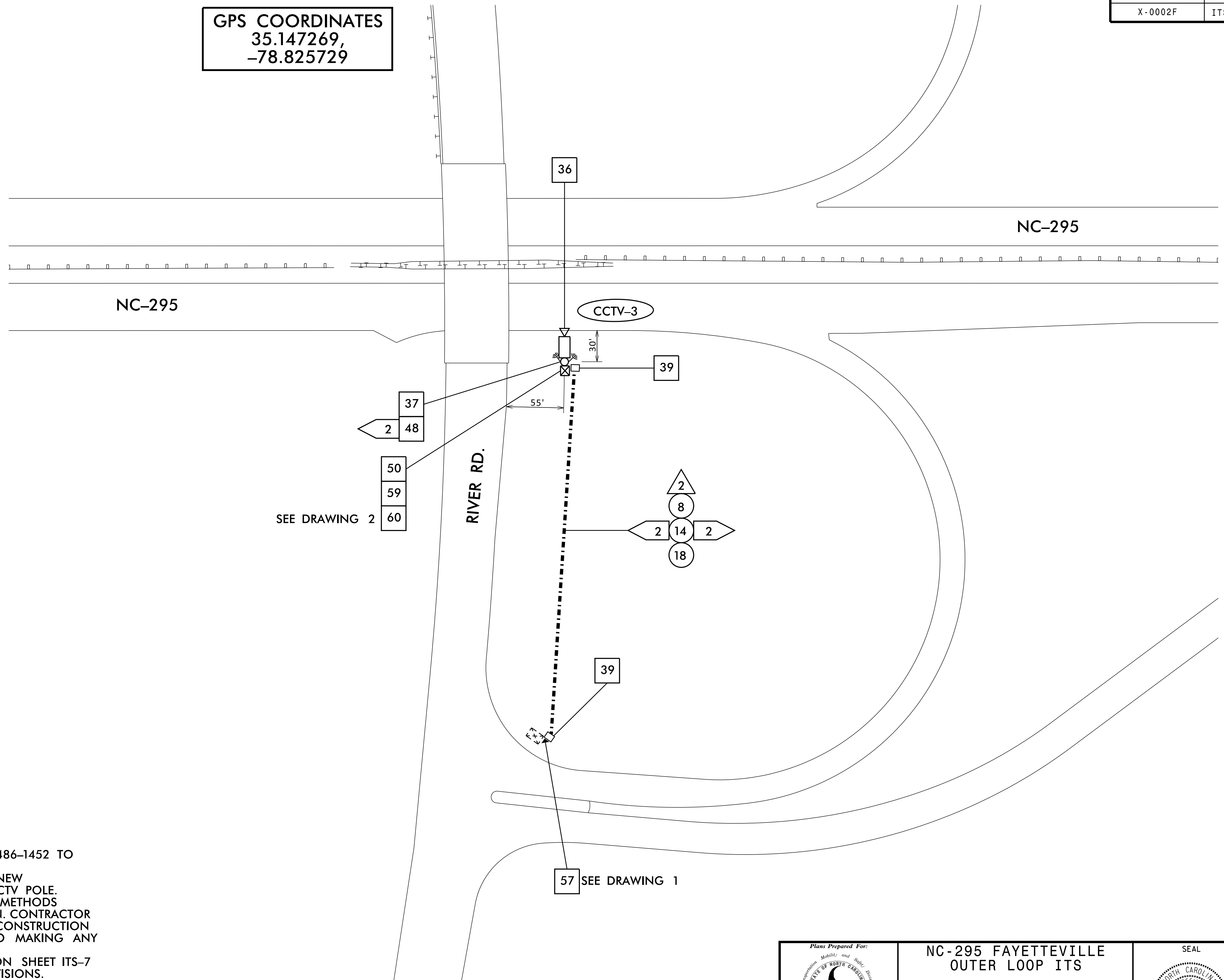
DRAWING 1



DRAWING 2



**GPS COORDINATES**  
35.147269,  
-78.825729



SEE DRAWING 2


**NOTES:**

- CONTACT DIVISION 6 TRAFFIC ENGINEER AT (919) 486-1452 TO CONFIRM LOCATION OF NEW DEVICE.
- MOUNT CCTV CAMERA 45' ABOVE GRADE. INSTALL NEW POLE MOUNTED EQUIPMENT CABINET ON NEW CCTV POLE.
- ELECTRICAL SERVICE DETAILS AND CONSTRUCTION METHODS DEPICT FIELD CONDITIONS AT THE TIME OF DESIGN. CONTRACTOR TO VERIFY ACTUAL CONDITIONS AT THE TIME OF CONSTRUCTION AND OBTAIN APPROVAL FROM ENGINEER PRIOR TO MAKING ANY CHANGES.
- INSTALL NEW GROUNDING SYSTEM AS SHOWN ON SHEET ITS-7 AND AS DESCRIBED IN THE PROJECT SPECIAL PROVISIONS.
- INSTALL CONDUITS FOR FEEDER CONDUCTORS AND FIBER OPTIC CABLE IN SAME BORE AND TRENCH. USE SEPERATE CONDUITS AND SEPERATE JUNCTION BOXES FOR POWER AND COMMUNICATIONS.
- MAINTAIN A MINIMUM OF SIX (6) FEET FROM THE EDGE OF PAVEMENT WHEN TRENCHING PARALLEL TO THE ROADWAY UNLESS OTHERWISE NOTED ON THE PLANS.

6/30/2016 12:37:37 PM jerry.gross KARAL\_TPTD\_ITS\_01036317 - NCDOT I-295 ITS Plans X-0002F\_ITS\_psh\_18.dgn

**Kimley»Horn**

NC License #F-0102  
P.O. Box 33068  
Raleigh, NC 27636  
Tel: (919) 677-2000  
Fax: (919) 677-2050



Planned For:		NC-295 FAYETTEVILLE OUTER LOOP ITS	
ITS DEVICE INSTALLATION PLAN		SEAL	
DIVISION 06		CUMBERLAND COUNTY	
PLAN DATE: JUNE 2016	REVIEWED BY:	KEVIN W. SMITH	
PREPARED BY: J. CROSS	REVIEWED BY: K. SMITH	DATE: 6/30/2016	
REVISIONS	INIT.	DATE	SIGNATURE

SCALE	0	50
CADD Filename:		