

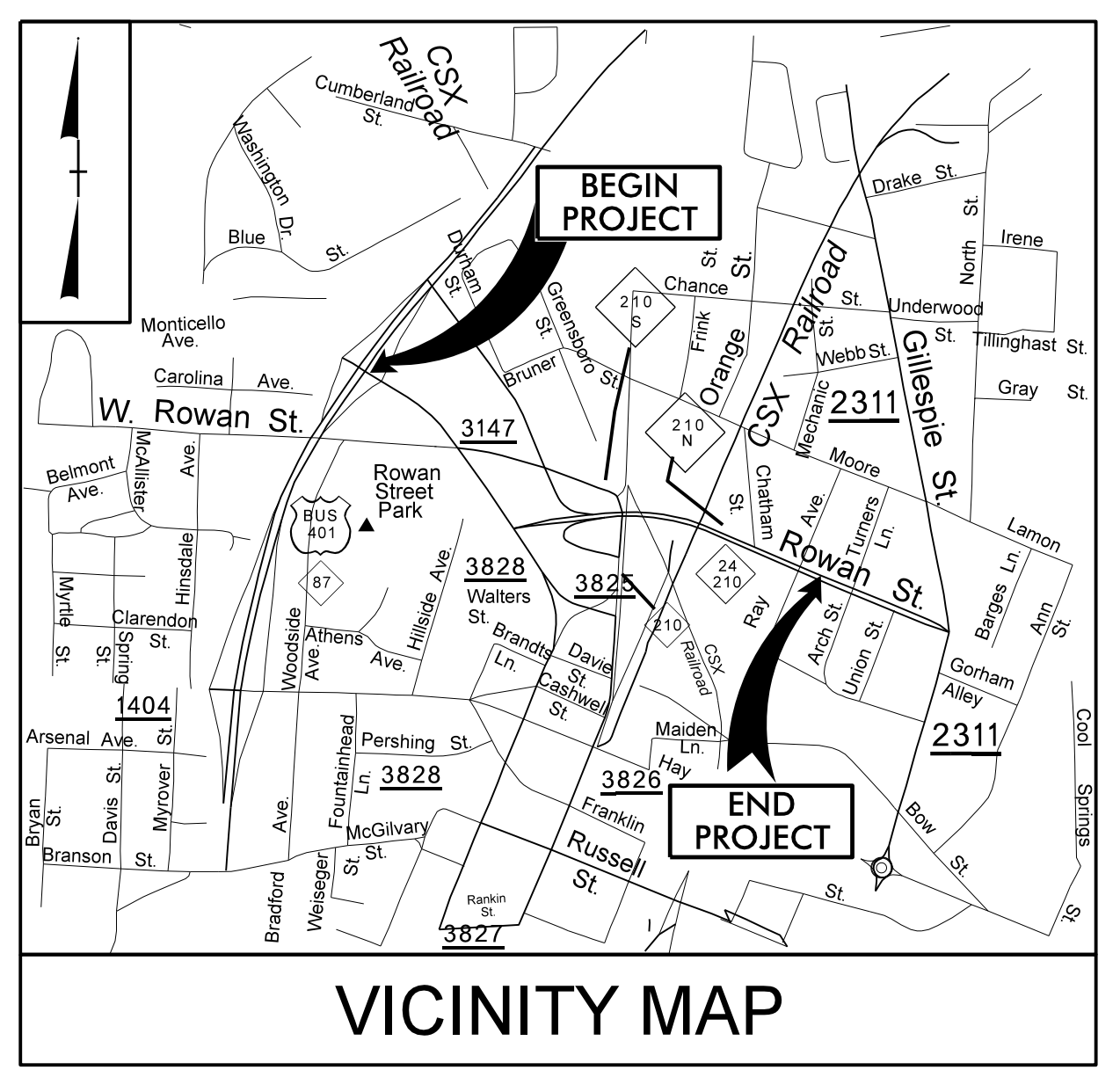
STATE OF NORTH CAROLINA  
DIVISION OF HIGHWAYS

# CUMBERLAND COUNTY

LOCATION: BRIDGE NO. 116 OVER CSX RR, NORFOLK SOUTHERN RR,  
AND HILLSBORO STREET ON NC 24-210


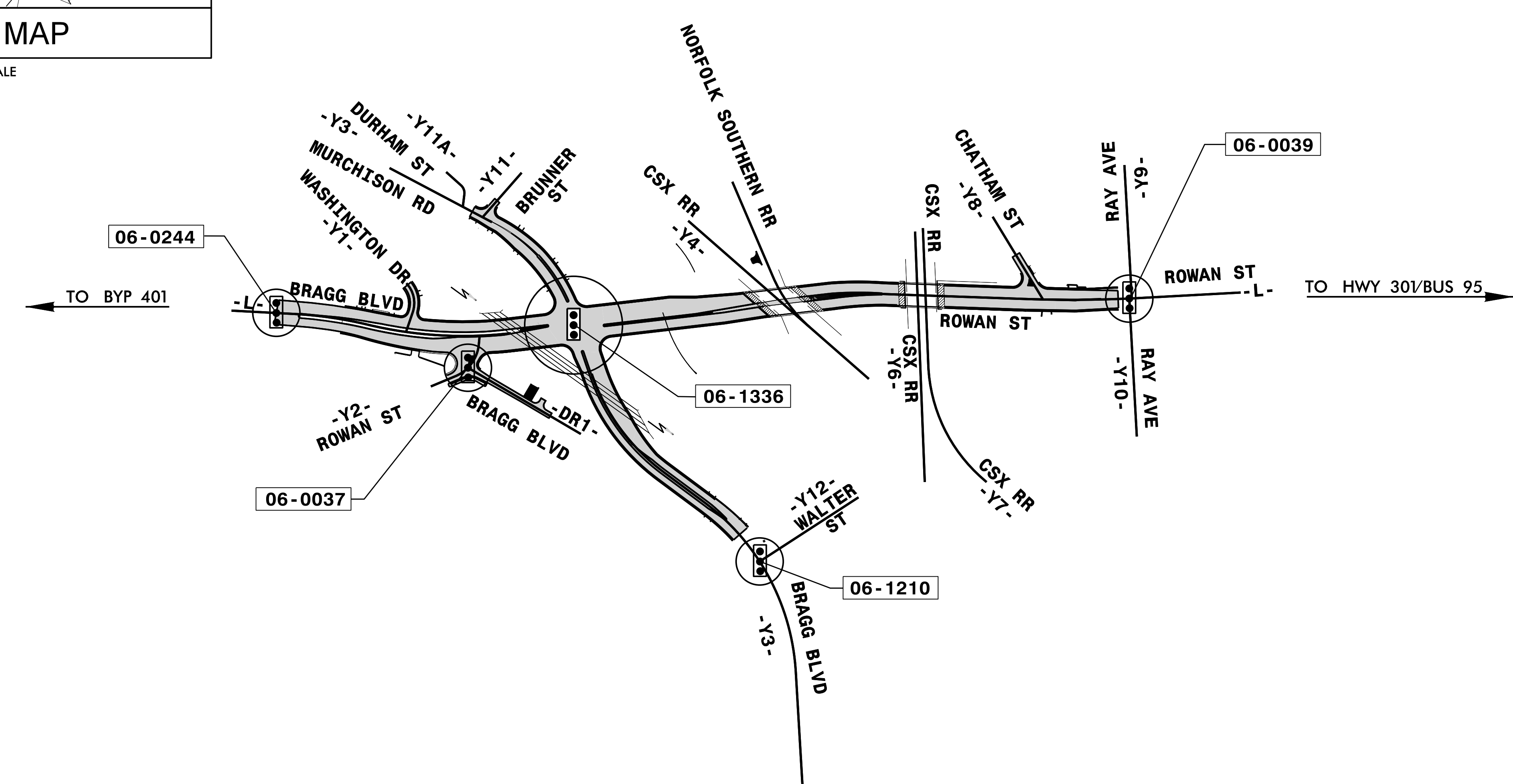
TYPE OF WORK: TRAFFIC SIGNALS

TIP Project: B-4490



VICINITY MAP

NOT TO SCALE



Refer to "Roadway Standard Drawings NCDOT" dated January 2012 and "Standard Specifications for Roads and Structures" dated January 2012.

Sheet #	Reference #	Index of Plans	Location/Description
Sig. 1.0		Title Sheet	
Sig. 2.0-5.2	06-0039	NC 24-210 (Rowan Street) at Ray Avenue	
Sig. 6.0-9.2	06-0037	NC 24 (Bragg Boulevard) at West Rowan Street	
Sig. 10.0-10.3	06-0244	NC 24 (Bragg Boulevard) at US 401 Bus./NC 87 (MLK Freeway) Ramps	
Sig. 11.0-13.2	06-1210	SR 3828 (Bragg Boulevard) at Walter Street	
Sig. 14.0-18.2	06-1336	NC 24-210 (Rowan Street)/NC 24 (Bragg Boulevard) at NC 210 (Murchison Road)/Bragg Boulevard	
Sig. M1-M9	N/A	Metal Pole Standards	
Sig. P1-P3	N/A	Pedestrian Standard	
Scp. 1-6	N/A	Signal Communication Plans	

**INTELLIGENT TRANSPORTATION AND SIGNALS UNIT**

Contacts:

Greg A. Fuller, PE - ITS and Signals Engineer  
Jason P. Galloway, PE - Eastern Region Signals Project Engineer  
George C. Brown, PE - Signal Equipment Design Engineer

Prepared In the Office of:  
DIVISION OF HIGHWAYS  
TRANSPORTATION MOBILITY AND SAFETY  
DIVISION

750 N. Greenfield Parkway, Garner, NC 27529

I:\EP-2016\14\1\Signals\TIP\sheet\B-4490\_tsh.dgn