

19+00
GRADE DATA -L2-

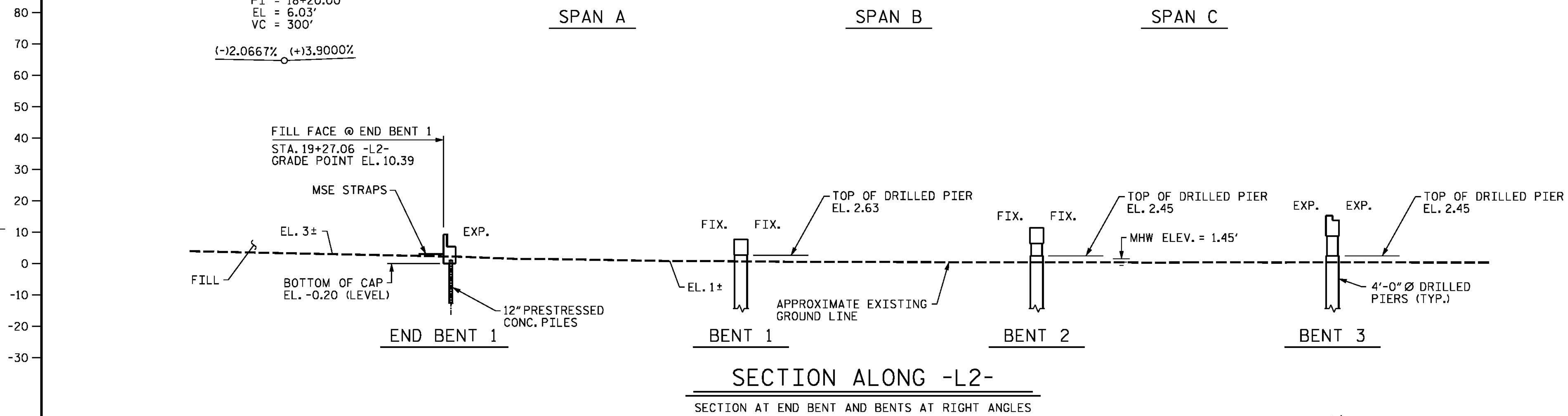
PI = 18+20.00
 EL = 6.03'
 VC = 300'

(-)2.0667% (+)3.9000%

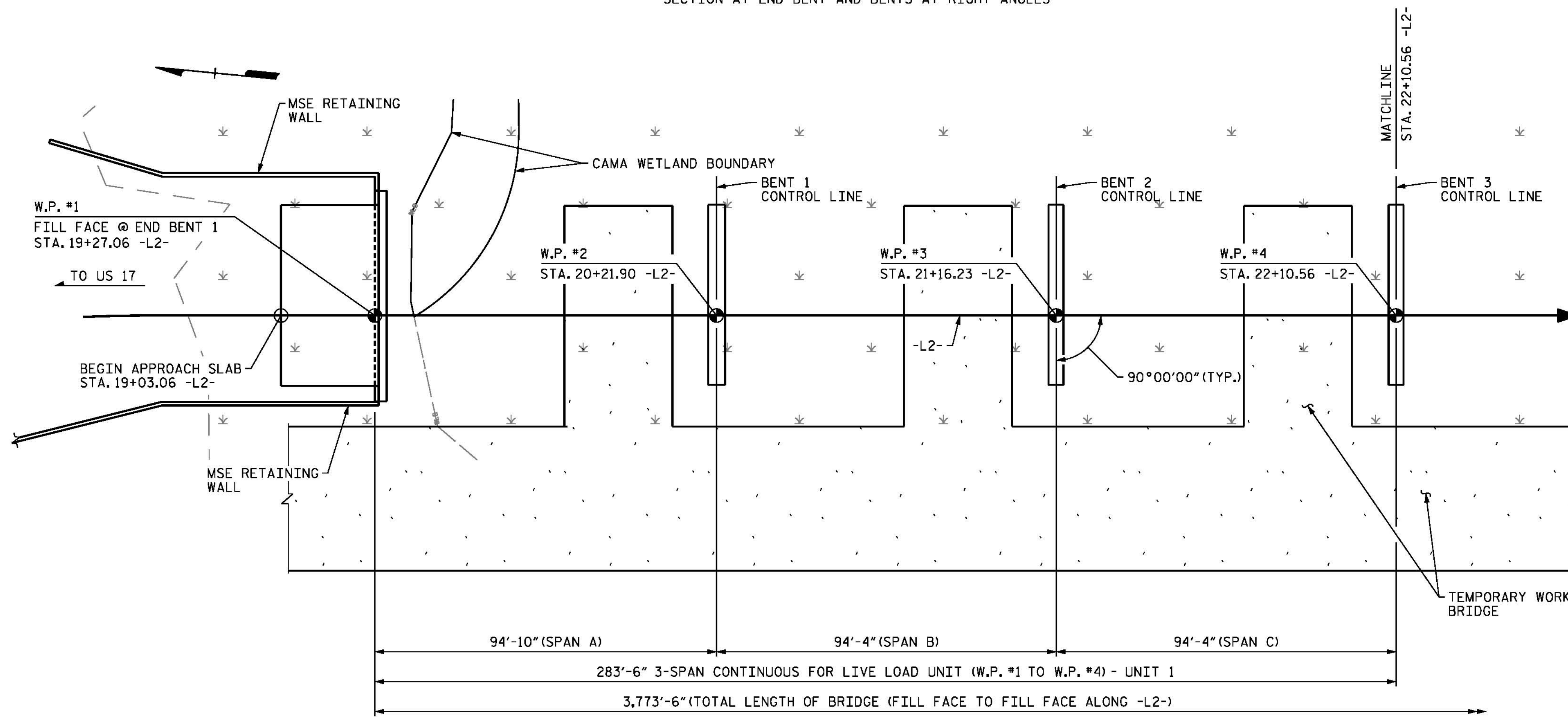
SPAN A

SPAN B

SPAN C



SECTION ALONG -L2-
 SECTION AT END BENT AND BENTS AT RIGHT ANGLES



PLAN

PILES, DRILLED PIERS AND COLUMNS NOT SHOWN FOR CLARITY

PROJECT NO. B-4929

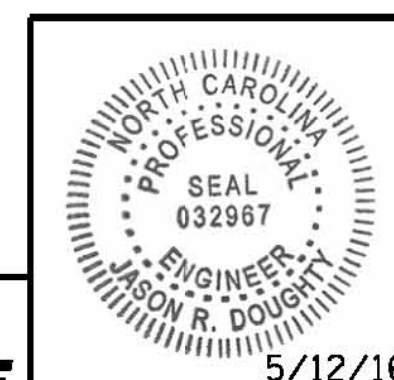
PENDER COUNTY

STATION: 38+13.81 -L2-

SHEET 1 OF 9 REPLACES BRIDGE NO. 16

STATE OF NORTH CAROLINA
 DEPARTMENT OF TRANSPORTATION
 RALEIGH

GENERAL DRAWING
 FOR BRIDGE ON
 NC 50/NC 210 OVER THE
 INTRACOASTAL WATERWAY



DocuSigned by:
Jason R. Doughty
 5/12/16

PARSONS BRINCKERHOFF
 434 FAYETTEVILLE STREET
 SUITE 1500
 RALEIGH, NC 27601
 LICENSE NO. F-0165

DESIGNED BY: B. LOFLIN DATE: JAN 2016
 DRAWN BY: K. WHITE DATE: JAN 2016
 CHECKED BY: J. DOUGHTY DATE: MAR 2016
 DESIGN ENGINEER OF RECORD: J. DOUGHTY DATE: MAY 2016

**DOCUMENT NOT CONSIDERED FINAL
 UNLESS ALL SIGNATURES COMPLETED**

REVISIONS						SHEET NO.
NO.	BY:	DATE:	NO.	BY:	DATE:	TOTAL SHEETS
1			3			278
2			4			

5/9/2016 400_005_B4929_SMU_GD1.dgn