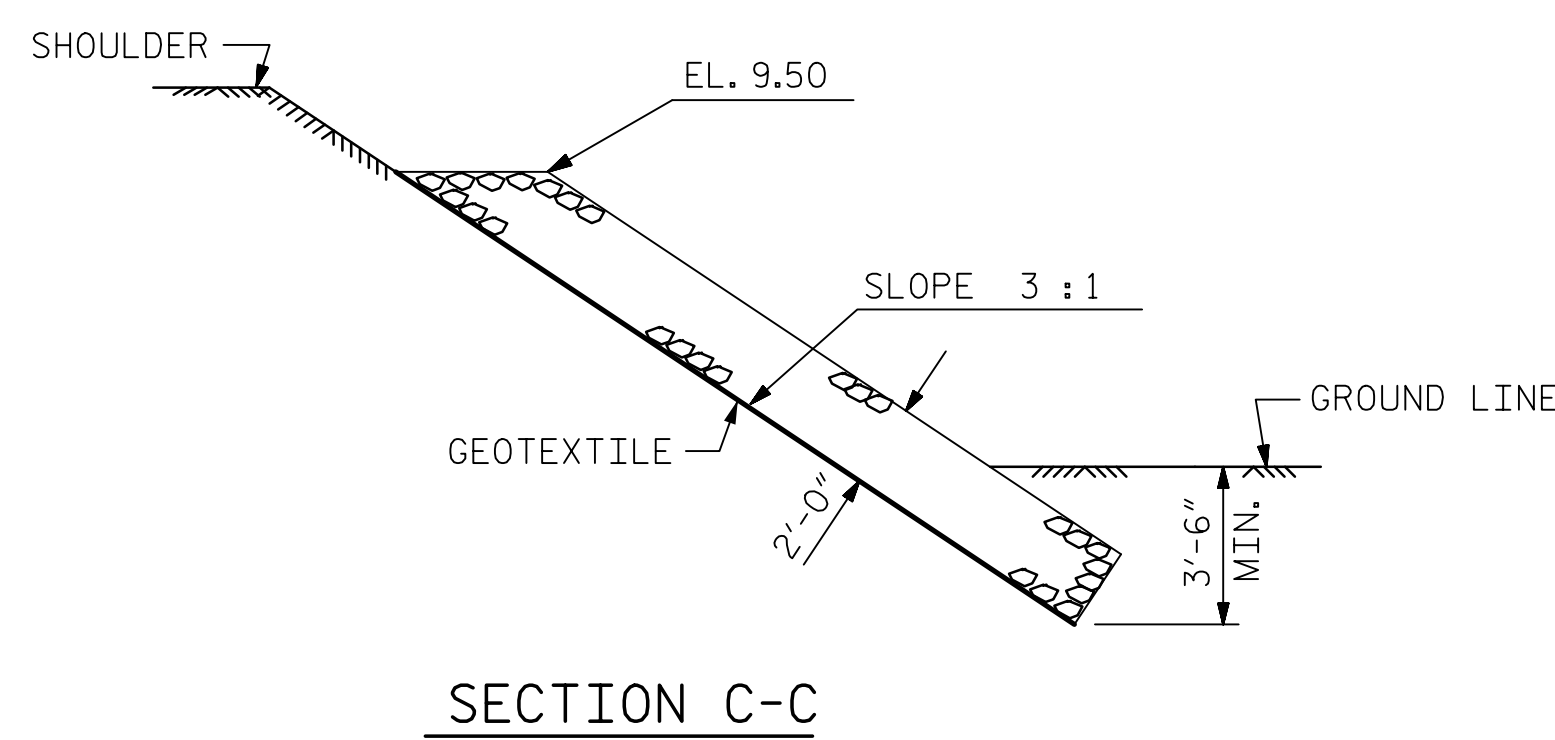
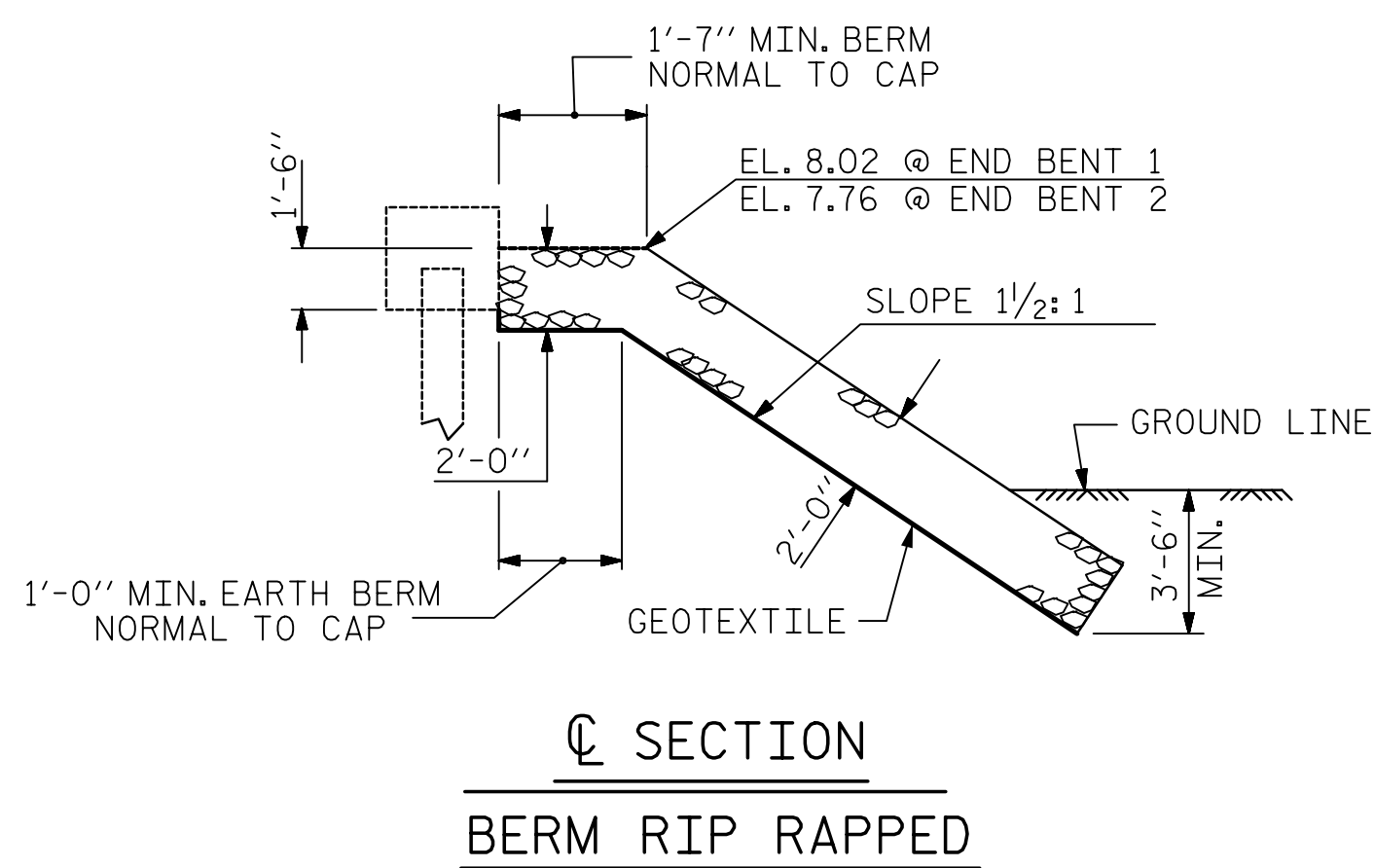



| ESTIMATED QUANTITIES | | |
|-------------------------------|--------------------------------------|----------------------------|
| BRIDGE @ STA. 18+90.36 -L- | RIP RAP CLASS II (2'-0" THICK) | GEOTEXTILE FOR DRAINAGE |
| | TONS | SQUARE YARDS |
| END BENT 1 | 136 | 151 |
| END BENT 2 | 96 | 107 |



Mead & Hunt

127 W. Hargett Street
Suite 504
Raleigh, NC 27601
919-714-8670
meadhunt.com
NC License No. F-1235



PROJECT NO. B-4440
BRUNSWICK COUNTY
STATION: 18+90.36 -L-

STATE OF NORTH CAROLINA
DEPARTMENT OF TRANSPORTATION
RALEIGH
STANDARD
= RIP RAP DETAILS =

ASSEMBLED BY : J.S. HOBSON DATE : 2/19/15
CHECKED BY : J.A. LEE DATE : 3/3/15
DRAWN BY : REK 1/84 REV. 5/1/06R TLA/GM
CHECKED BY : RDU 1/84 REV. 10/1/11 MAA/GM
REV. 12/21/11 MAA/GM

THESE PLANS HAVE BEEN PROPERLY EXAMINED BY THE UNDERSIGNED. I HAVE DETERMINED THAT THEY COMPLY WITH EXISTING NORTH CAROLINA CODES, AND HAVE BEEN PROPERLY ADAPTED FOR USE IN THIS AREA.

DOCUMENT NOT CONSIDERED FINAL UNLESS ALL SIGNATURES COMPLETED

| REVISIONS | | | | | | SHEET NO. |
|-----------|-----|-------|-----|-----|-------|--------------|
| NO. | BY: | DATE: | NO. | BY: | DATE: | S-21 |
| 1 | | | 3 | | | TOTAL SHEETS |
| 2 | | | 4 | | | 22 |