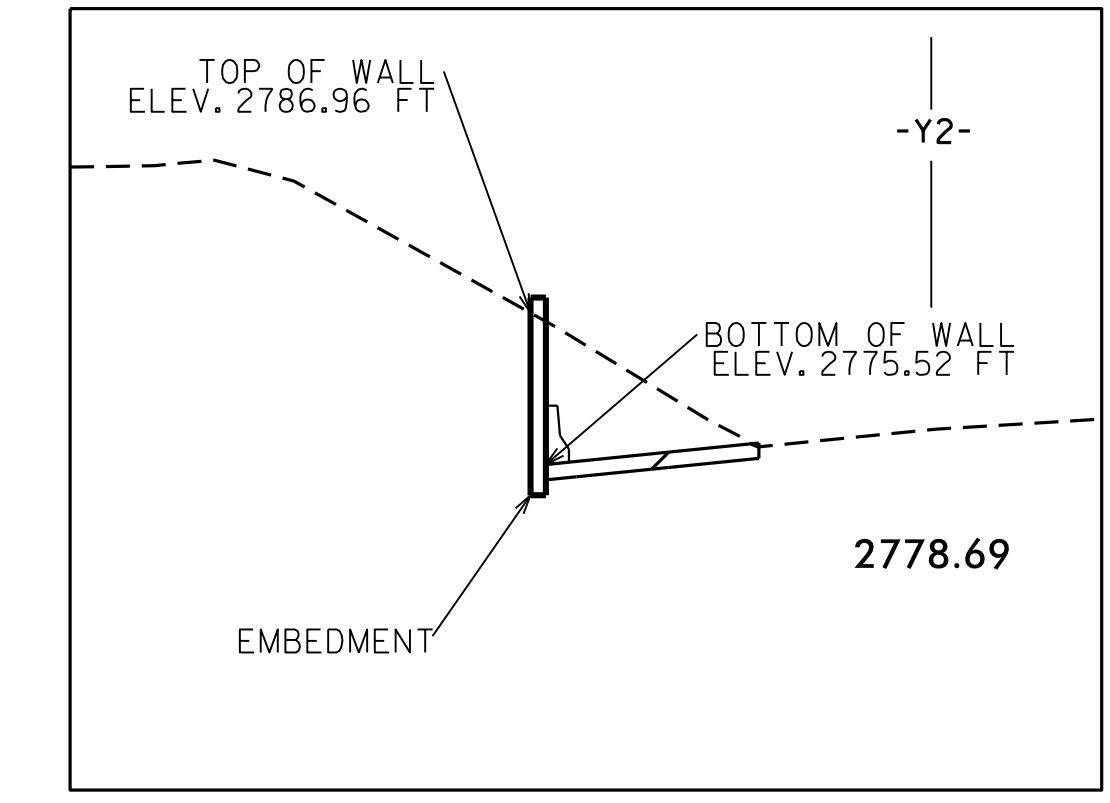
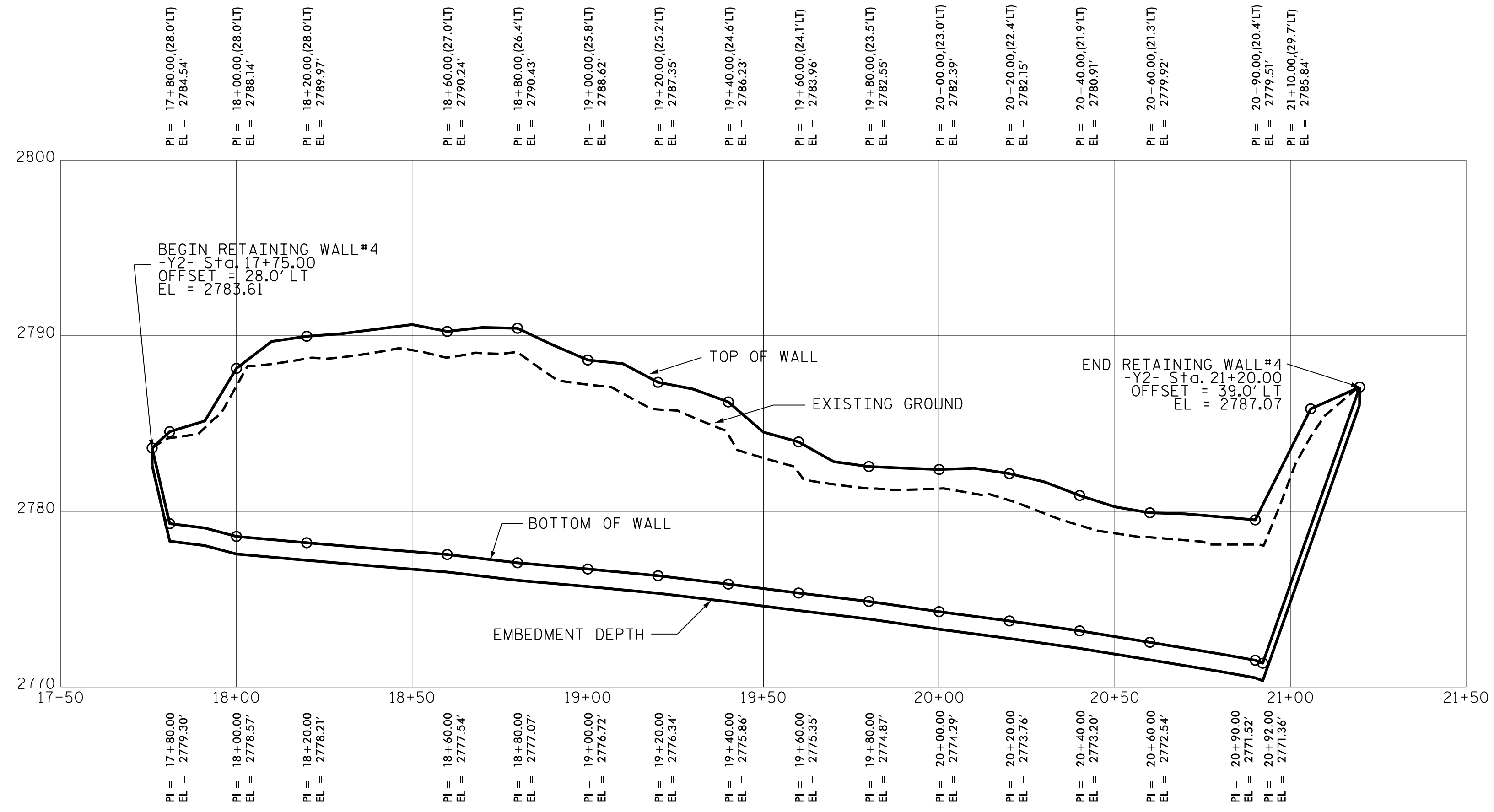


**WALL NO. 4 PLAN VIEW**




**CROSS SECTION @ STA 19+30 -Y2- SOIL NAIL WALL**



**WALL NO. 4 ENVELOPE**

ESTIMATED WALL NO. 4 QUANTITY	
RETAINING WALL	* 3,550 SQUARE FEET
* WALL AREA IS MEASURED USING THE TOTAL HEIGHT "H"	

PREPARED BY: MHS      DATE: 5/12/16  
 REVIEWED BY: SCC      DATE: 5/12/16



**NORTH CAROLINA  
 DEPARTMENT OF TRANSPORTATION  
 DIVISION OF HIGHWAYS**

**GEOTECHNICAL  
 ENGINEERING UNIT**

REVISIONS					
NO.	BY	DATE	NO.	BY	DATE
1	-	-	3	-	-
2	-	-	4	-	-

**RETAINING WALL NO. 4  
 SOIL NAIL WALL**