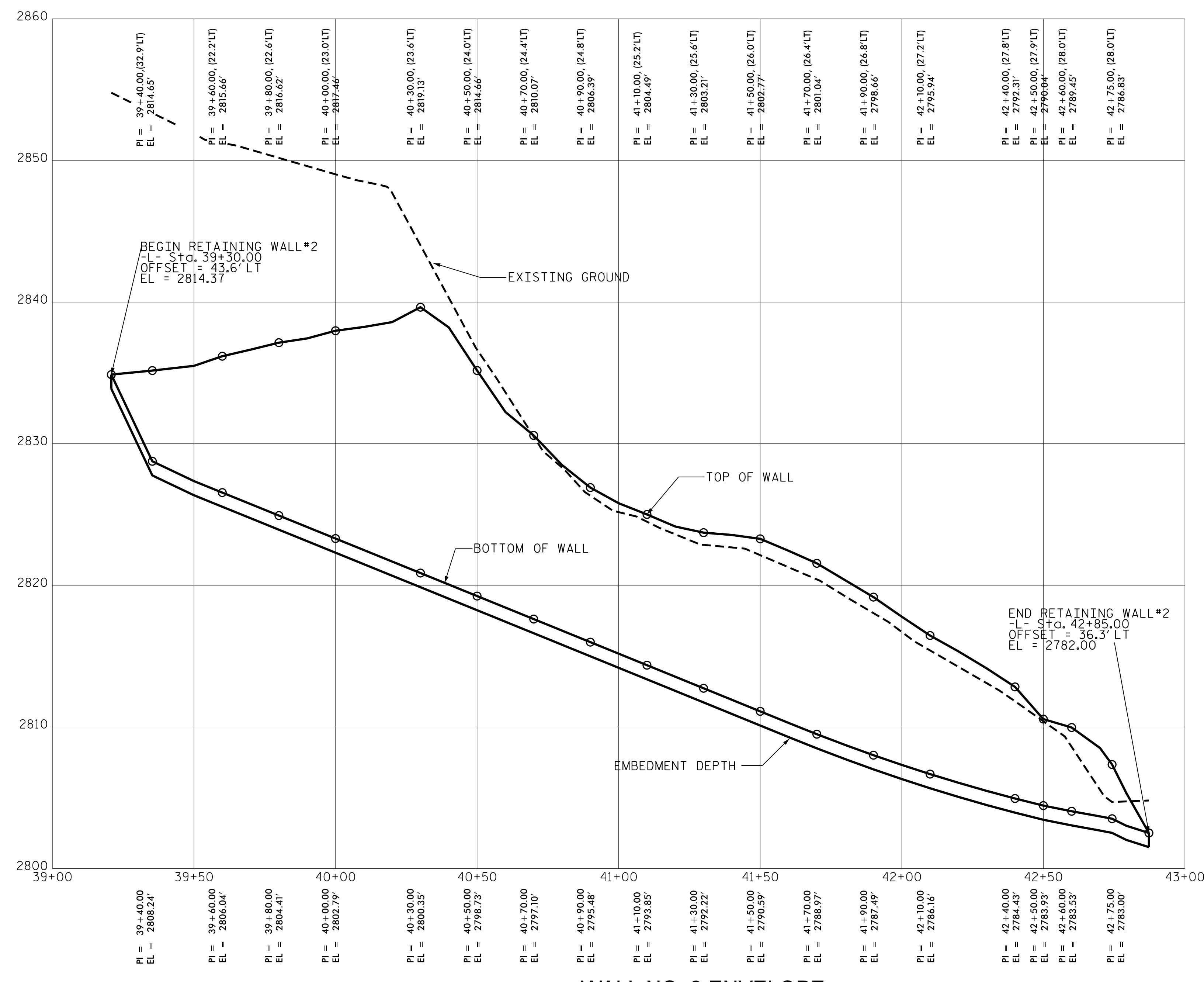
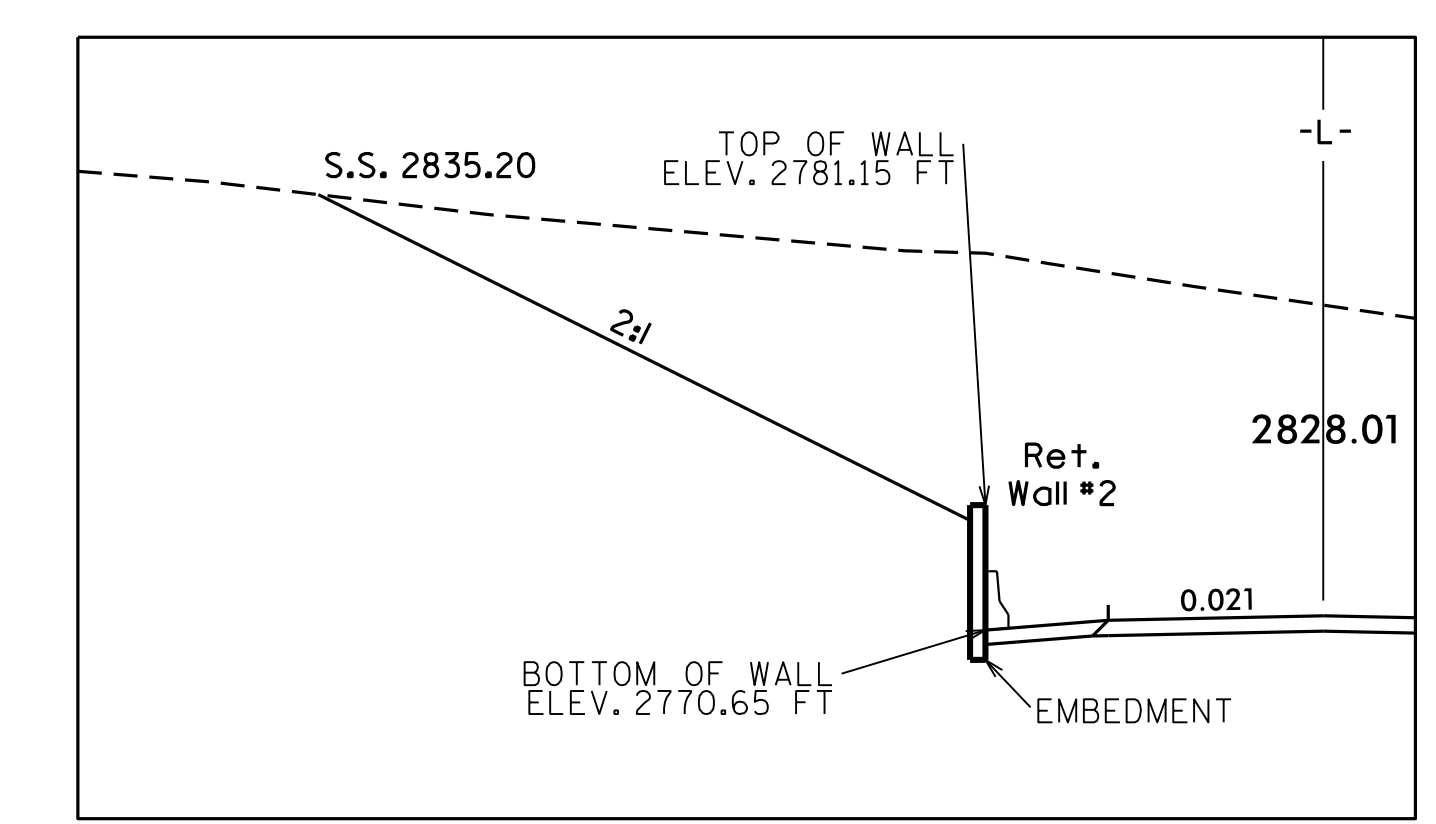


**WALL NO. 2 PLAN VIEW**



**WALL NO. 2 ENVELOPE**




**RETAINING WALL NO. 2  
CROSS SECTION @ STA 39+60 -L-  
SOIL NAIL WALL**

| ESTIMATED WALL NO. 2 QUANTITY |                     |
|-------------------------------|---------------------|
| RETAINING WALL                | * 4,305 SQUARE FEET |

\* WALL AREA IS MEASURED USING THE TOTAL HEIGHT "H"

PREPARED BY: MHS      DATE: 5/12/16  
 REVIEWED BY: SCC      DATE: 5/12/16



**NORTH CAROLINA  
DEPARTMENT OF TRANSPORTATION  
DIVISION OF HIGHWAYS**  
  
**GEOTECHNICAL  
ENGINEERING UNIT**

| REVISIONS |    |      |     |    |      |
|-----------|----|------|-----|----|------|
| NO.       | BY | DATE | NO. | BY | DATE |
| 1         | -  | -    | 3   | -  | -    |
| 2         | -  | -    | 4   | -  | -    |

**RETAINING WALL NO. 2  
SOIL NAIL WALL**