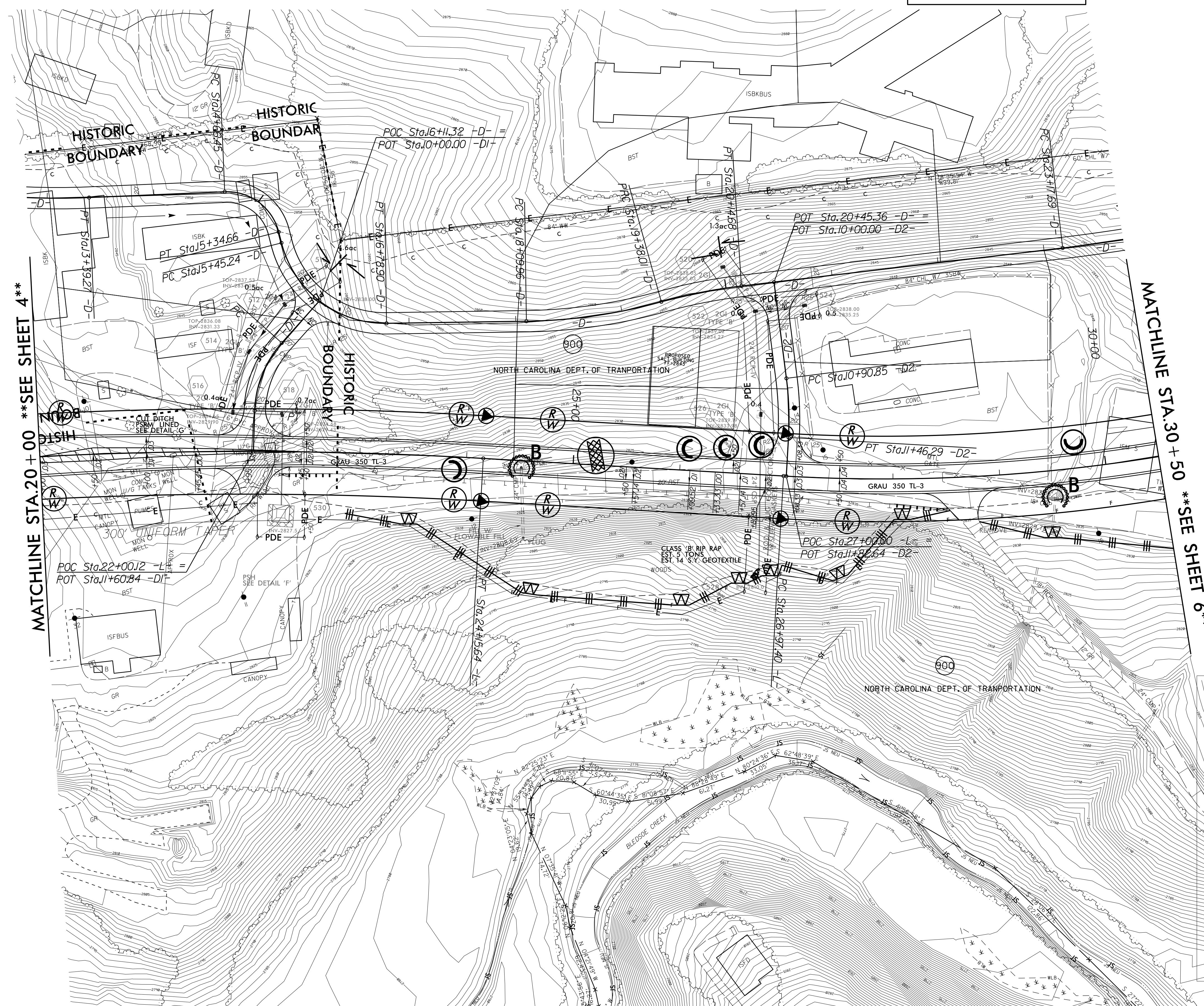



NOTE:
PLACE TEMPORARY ROCK SEDIMENT DAMS TYPE - B
AND TEMPORARY ROCK SILT CHECKS TYPE - A AT
DRAINAGE OUTLETS.

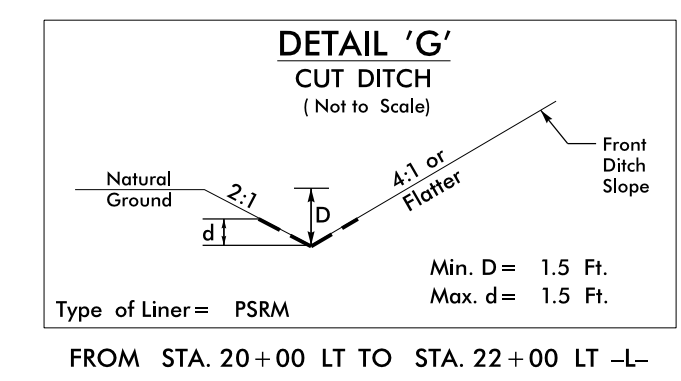
CLEARING AND GRUBBING
EROSION CONTROL FOR
CONSTRUCTION SHEET 5

PROJECT REFERENCE NO.	SHEET NO.
R-4060	EC-5/CONST.5
RW SHEET NO.	
ROADWAY DESIGN ENGINEER	HYDRAULICS ENGINEER

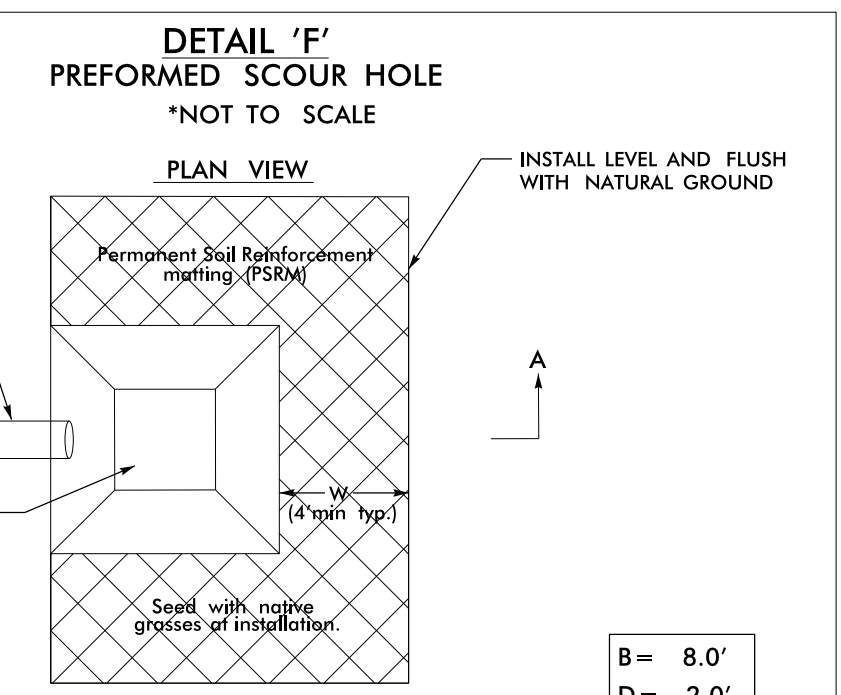


MATCHLINE STA.20+00 **SEE SHEET 4**

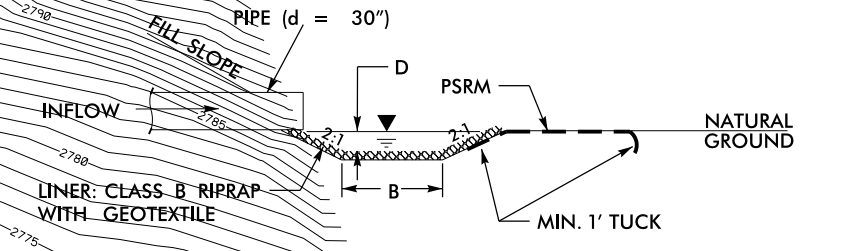
MATCHLINE STA.30+50 **SEE SHEET 6**



FROM STA. 20+00 LT TO STA. 22+00 LT -L-



SECTION A-A



B = 8.0'
D = 2.0'
W = 4.0'

FROM STA. 22+13 RT TO STA. 22+39 RT -L-