

5/14/99

LEGEND



CONCRETE SIDEWALK
SEE DETAIL 1 / LD-1



TREE GRATE
SEE DETAIL 6 / LD-1



CONCRETE PAVERS
SEE DETAIL 4 / LD-1 &
DETAIL 6 / LD-2



STREET LIGHT
(BY OTHERS)



DETECTABLE WARNING PANEL
SEE DETAIL 5 / LD-2



ORNAMENTAL FENCE
SEE DETAIL 7 / LD-2

PLANT MATERIAL (PROVIDED BY OTHERS)

OVERALL PLANT SCHEDULE

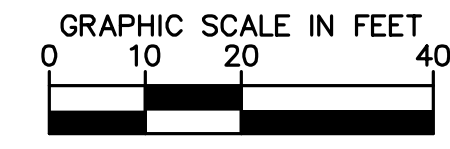
TREES	CODE	QTY	BOTANICAL NAME	COMMON NAME	CONT.	CAL.	SIZE
	QUE GLF	35	Quercus lyrata #QLFTB# P.P.#3470	Highbeam Overcup Oak	B4B	3.5"Cal	14#-16# HT.

PLANT SCHEDULE SHEET LI

TREES	CODE	QTY	BOTANICAL NAME	COMMON NAME	CONT.	CAL.	SIZE
	QUE GLF	5	Quercus lyrata #QLFTB# P.P.#3470	Highbeam Overcup Oak	B4B	3.5"Cal	14#-16# HT.

Kimley»Horn

P.O. BOX 33068 • RALEIGH, N.C. 27636-3068




PROJECT REFERENCE NO. SHEET NO.

B-5121 / B-5317 L-2

SHEET TITLE: LANDSCAPE PLAN

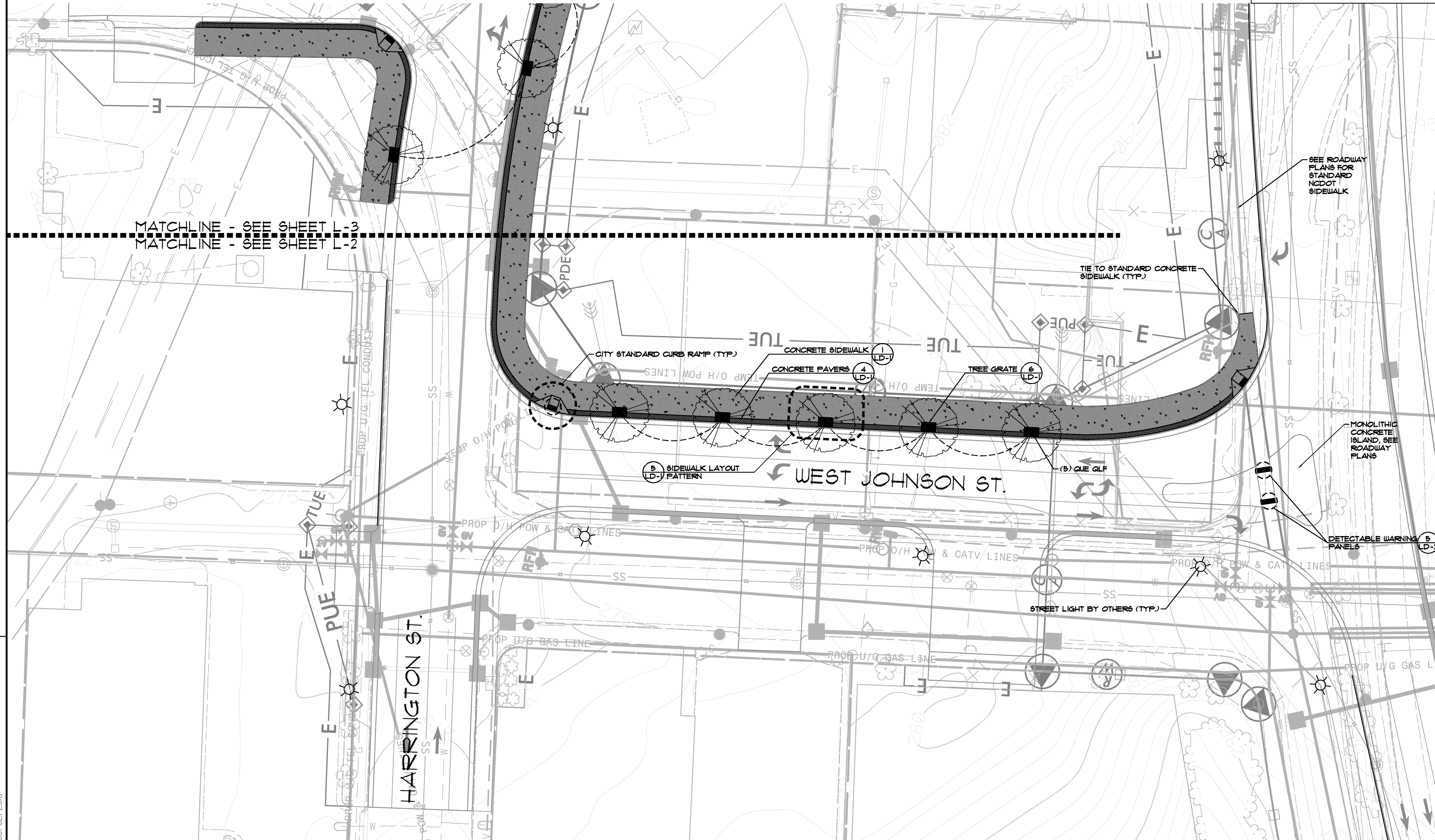
LANDSCAPE ARCHITECT



6/2/2016

DOCUMENT NOT CONSIDERED FINAL
UNLESS ALL SIGNATURES COMPLETED

REVISIONS



MATCHLINE - SEE SHEET L-3
MATCHLINE - SEE SHEET L-2

SEE ROADWAY
PLANS FOR
STANDARD
NCDOT
SIDEWALK

TIE TO STANDARD CONCRETE
SIDEWALK (TYP.)

CITY STANDARD CURB RAMP (TYP.)

CONCRETE SIDEWALK
(1) LD-1

CONCRETE PAVERS
(4) LD-1

TREE GRATE
(6) LD-1

(5) SIDEWALK LAYOUT
LD-1 PATTERN

WEST JOHNSON ST.

MONOLITHIC
CONCRETE
ISLAND, SEE
ROADWAY
PLANS

DETECTABLE WARNING
PANELS
(5) LD-2

STREET LIGHT BY OTHERS (TYP.)

HARRINGTON ST.

PUE

06/02/2016