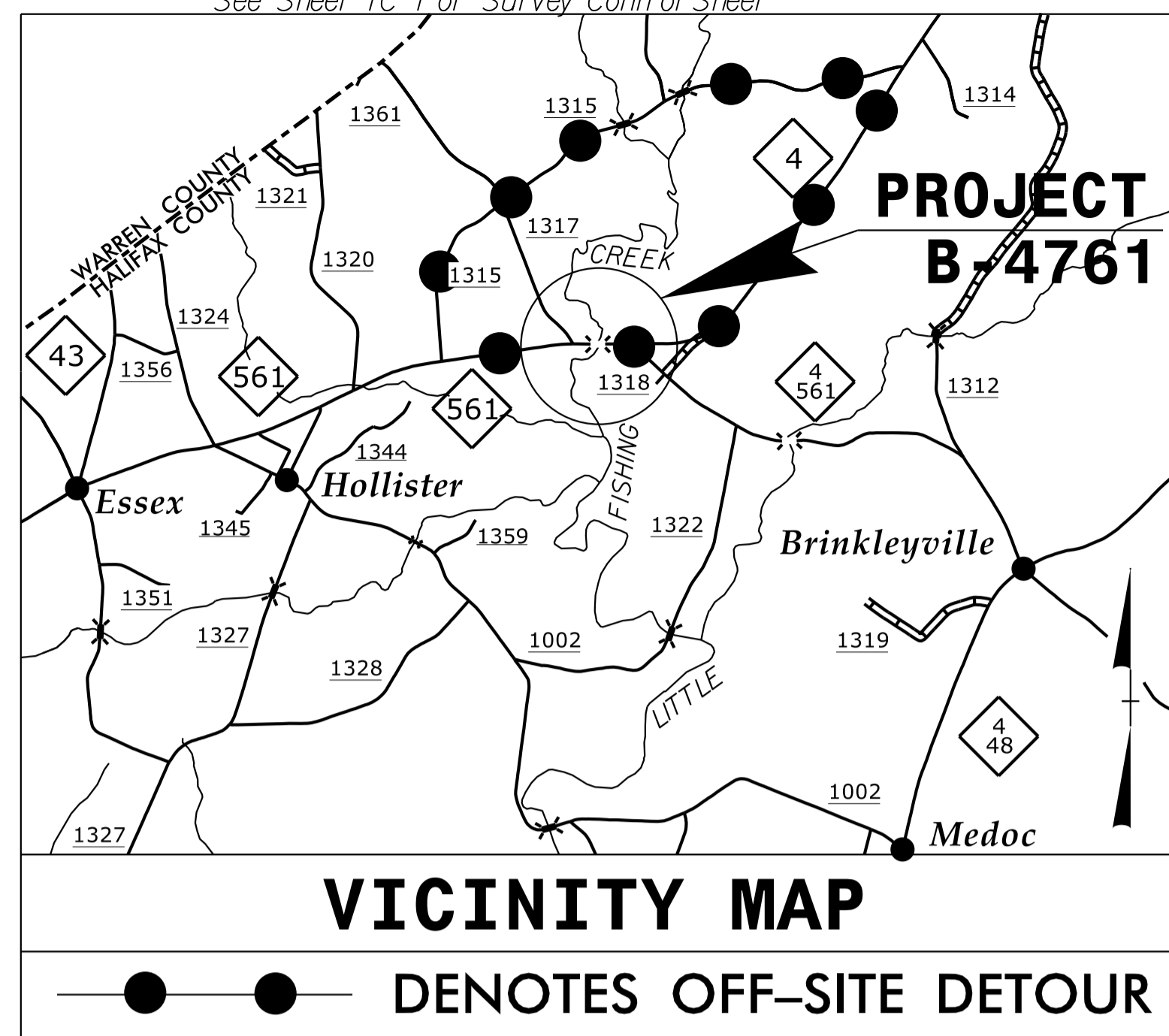


09/08/99

See Sheet 1A For Index of Sheets
 See Sheet 1B For Conventional Plan Sheet Symbols
 See Sheet 1C For Survey Control Sheet



STATE OF NORTH CAROLINA
 DIVISION OF HIGHWAYS
HALIFAX COUNTY

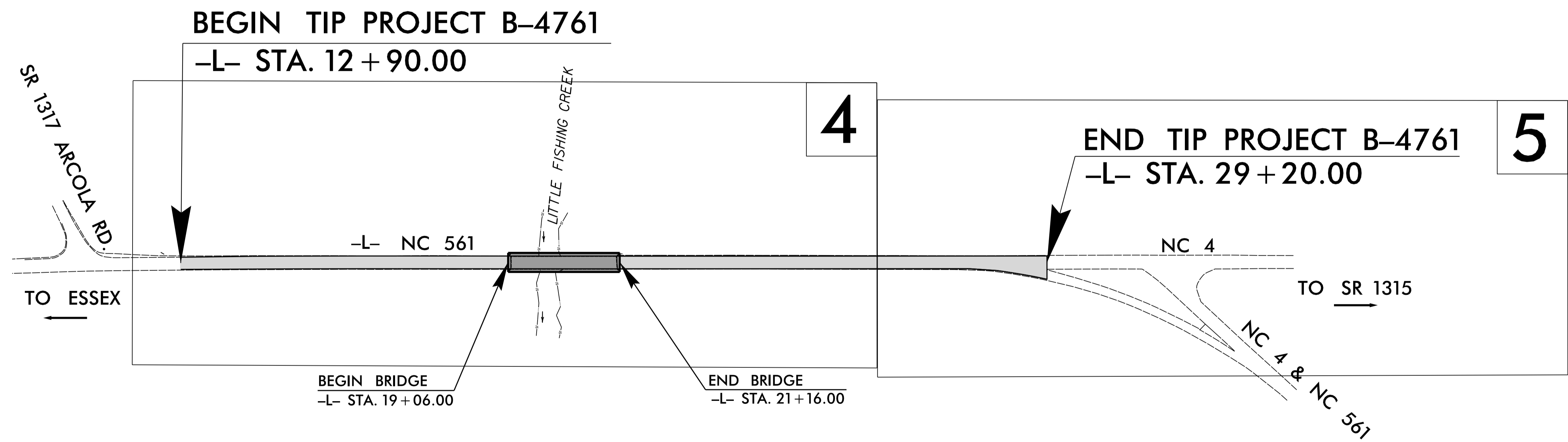
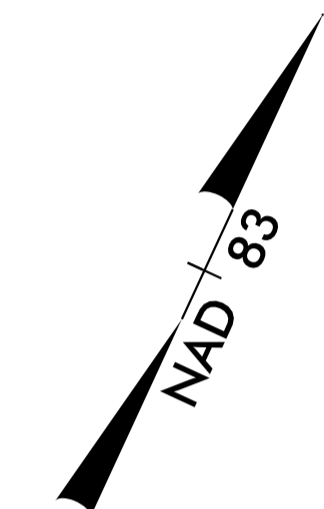
**LOCATION: BRIDGE NO. 29 OVER LITTLE FISHING CREEK
 ON NC 561**

TYPE OF WORK: GRADING, DRAINAGE, PAVING AND STRUCTURE

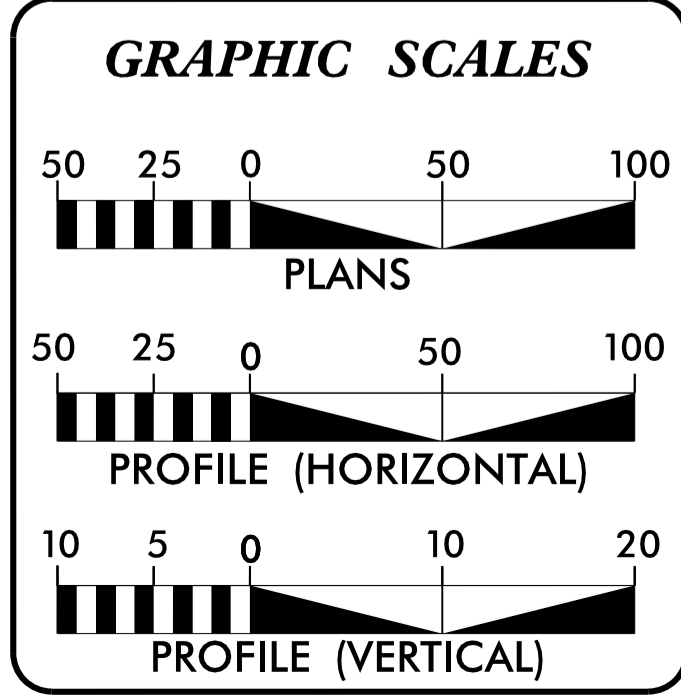
STATE	STATE PROJECT REFERENCE NO.	SHEET NO.	TOTAL SHEETS
N.C.	B-4761	1	
STATE PROJ. NO.	F.A. PROJ. NO.	DESCRIPTION	
38533.1.1	BRSTP-0561(18)	PE	
38533.2.1		RW & UTIL	
38533.3.1		CONST.	

TIP PROJECT: B-4761

CONTRACT: C203749



**DOCUMENT NOT CONSIDERED FINAL
 UNLESS ALL SIGNATURES COMPLETED**



DESIGN DATA

ADT 2016 = 2,590
ADT 2035 = 3,100
K = 10 %
D = 55 %
T = 18 % *
V = 60 MPH
* TTST = 10% DUAL = 8%
FUNC CLASS = MINOR ARTERIAL REGIONAL TIER

PROJECT LENGTH

LENGTH ROADWAY TIP PROJECT B-4761 = 0.269 MILES
LENGTH STRUCTURE TIP PROJECT B-4761 = 0.040 MILES
TOTAL LENGTH TIP PROJECT B-4761 = 0.309 MILES

Prepared In the Office of:
DIVISION OF HIGHWAYS
 1000 Birch Ridge Dr., Raleigh NC, 27610

2012 STANDARD SPECIFICATIONS	
RIGHT OF WAY DATE: MAY 19, 2015	REKHA PATEL, PE PROJECT ENGINEER
LETTING DATE: JULY 19, 2016	SAMUEL L. ST. CLAIR PROJECT DESIGN ENGINEER

HYDRAULICS ENGINEER


DocuSigned by:
 CDD29BEC7EE4F3...
 4/4/2016

SIGNATURE: _____

ROADWAY DESIGN ENGINEER

DocuSigned by:
 Rekha S Patel
 4/4/2016

SIGNATURE: _____



31-MAR-2016 13:54
 R:\Roadway\Proj\B-4761\Rdy-fsh.dgn
 \$\$\$USERNAME\$\$\$