

**This electronic collection of documents is provided
for the convenience of the user
and is Not a Certified Document –**

**The documents contained herein were originally issued
and sealed by the individuals whose names and license
numbers appear on each page, on the dates appearing
with their signature on that page.**

**This file or an individual page
shall not be considered a certified document.**

SR 4315 (S MAIN STREET) / SR 2648 (OLD WINSTON ROAD)
CROSS SECTION INDEX

-L- SR 4315 (S MAIN STREET)	X-1 THRU X-10
-Y1- SR 2648 (OLD WINSTON ROAD)	X-11 THRU X-20
-Y2-	X-21 THRU X-24
-Y3- S CHERRY STREET	X-25
-Y3A- S CHERRY STREET	X-26
-Y4- SR 4278 (S CHERRY STREET)	X-27 THUR X-30
-Y5-	X-31
-R1- SLIP RAMP	X-32

Print Full Size

Print Half Size

STATE OF NORTH CAROLINA DIVISION OF HIGHWAYS

PROJ. REFERENCE NO.

SHEET NO.

W-5510

X-1A



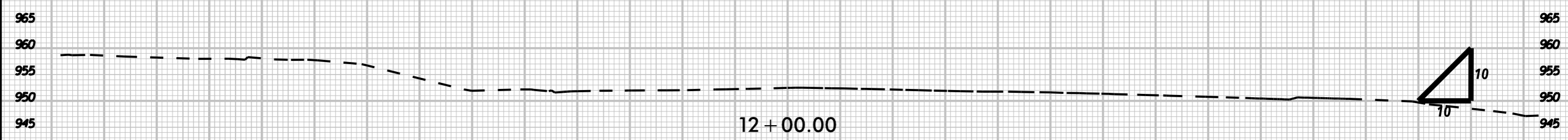
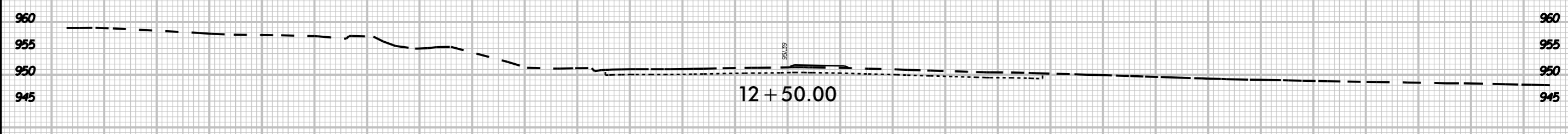
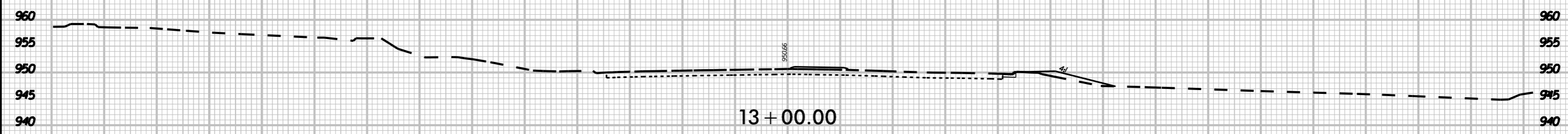
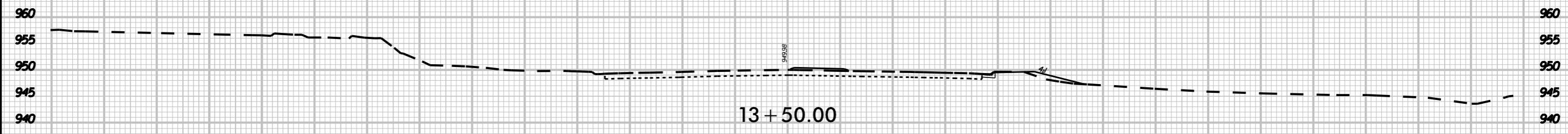
P.O. Box 33068
Raleigh, N.C. 27636-3068

CROSS-SECTION SUMMARY

STATION	UNCLASSIFIED EXCAVATION VOLUMES (CU. YARDS)	EMBANKMENT VOLUMES (CU. YARDS)			STATION	UNCLASSIFIED EXCAVATION VOLUMES (CU. YARDS)	EMBANKMENT VOLUMES (CU. YARDS)			STATION	UNCLASSIFIED EXCAVATION VOLUMES (CU. YARDS)	EMBANKMENT VOLUMES (CU. YARDS)			STATION	UNCLASSIFIED EXCAVATION VOLUMES (CU. YARDS)	EMBANKMENT VOLUMES (CU. YARDS)	
-L-					-Y1-					-Y2-					-Y4-			
12+25					10+92					10+29					10+51			
13+00	0.0	15.1			11+00	0.9	9.0			10+50	35.7	0.0			11+00	3.5	0.8	
13+50	0.6	16.0			11+50	7.6	40.2			10+62	32.6	0.3			11+50	3.9	0.5	
14+00	0.5	9.6			12+00	7.5	40.6			11+00	42.2	61.9			12+00	70.7	0.6	
14+50	16.8	4.9			12+50	8.9	134.3			11+50	4.7	318.9			12+50	163.9	0.3	
15+00	26.6	1.4			13+00	9.2	208.8			11+74	2.1	224.4			13+00	182.0	0.0	
15+50	23.4	0.1			13+50	7.1	165.8								13+50	155.6	0.0	
16+00	30.4	0.0			13+84	6.5	70.2			break for roundabout					14+00	131.6	0.0	
16+50	18.9	1.4			14+00	3.0	23.7								14+50	78.8	0.1	
17+00	3.0	7.9			14+50	11.8	72.2			13+13					15+00	45.4	0.1	
17+50	1.5	9.8			14+85	25.1	50.0			13+50	0.0	222.3			15+50	46.1	0.0	
18+00	0.8	16.6			15+00	12.7	21.6			14+00	25.1	223.4			15+90	13.2	0.0	
18+50	0.2	16.7			15+50	18.6	73.6			14+20	21.8	73.7						
19+00	0.6	4.9			15+85	7.0	89.7			14+50	22.8	116.4						
20+00	32.9	24.1			16+00	2.9	45.2			15+00	20.8	139.3						
20+50	36.2	16.5			16+50	11.1	107.8			15+50	20.6	75.0			-Y5-			
21+00	37.2	20.1			17+00	11.3	137.9			16+00	11.3	21.8			10+45			
21+50	40.3	24.4			17+31	4.9	104.5			16+46	2.6	1.1			10+50	32.1	0.0	
22+00	58.4	19.7			17+50	3.0	72.2								10+93	203.7	0.0	
22+50	35.1	9.5			17+72	3.4	93.2			-Y3-								
23+00	17.1	8.9			17+89	1.3	68.5			17+30								
23+50	69.7	10.7			18+00	0.1	45.7			17+50	3.8	0.0						
24+00	112.8	1.8			18+50	0.0	338.0			18+00	20.9	2.9						
24+50	115.3	0.1			19+00	0.0	516.3			18+10	5.2	1.2						
24+72	59.4	0.0			19+17	0.0	193.2											
25+00	86.3	0.2																
25+50	149.0	1.3			break for roundabout					-Y3A-								
26+00	140.6	4.5								18+00								
26+50	112.9	11.8			20+42					18+25	8.3	1.0			-Roundabout-			
27+00	84.2	8.2			20+50	2.0	72.8			18+50	27.6	1.3						1523.9
27+50	59.6	0.0			21+00	91.5	243.8			18+85	27.1	0.5						
27+75	23.6	0.0			21+50	249.9	8.4											
28+00	19.0	0.0			22+00	410.8	0.3											
28+50	21.6	0.0			22+50	447.7	0.0											
28+70	3.3	0.0			23+00	420.3	0.0											
					23+50	354.7	3.2											
					24+00	229.8	13.8											
					24+50	228.8	15.1											
					25+00	236.4	11.4											
					25+15	29.9	2.0											
					25+50	0.0	0.0											
					25+84	0.0	0.0											
					26+00	9.0	3.3											
					26+50	49.9	33.6											
					26+55	2.1	2.3											

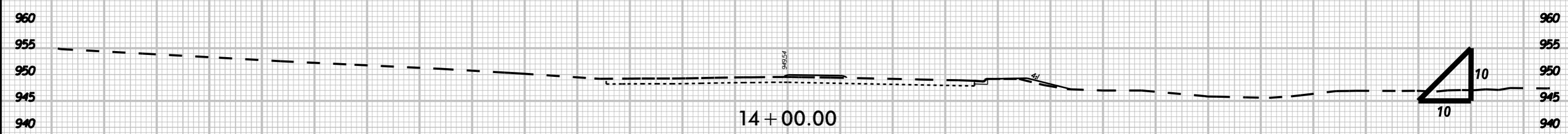
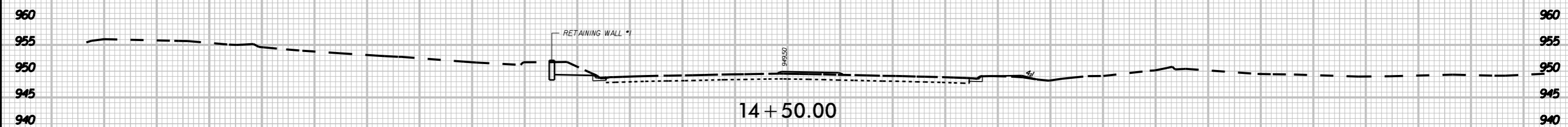
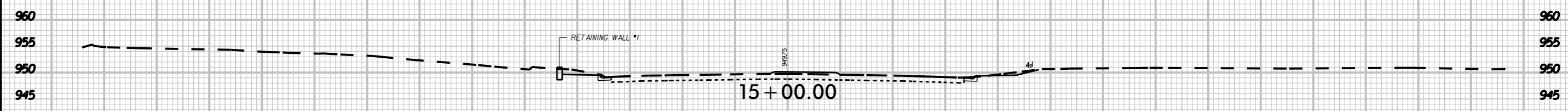
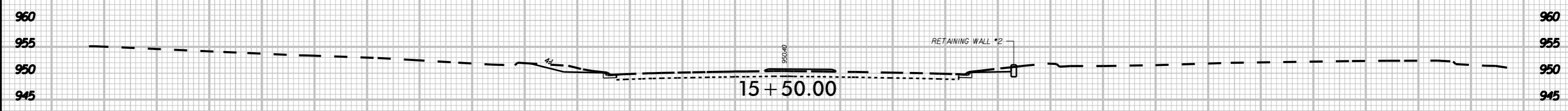
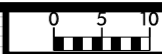
Quantities are approximate only. The Resident Engineer will recross-section the work accurately when the project is staked out. These cross-section notes will be used in computing the final quantities for which the contractor will be paid.

Note: Embankment column does not include backfill for undercut.



-L- SR 4315 (MAIN ST)

K:\RAL_Roadway\01036245 - Kernerville\Roadway\XSCW5510_RDY_XPL_Ldgn
1/4/2016

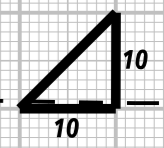
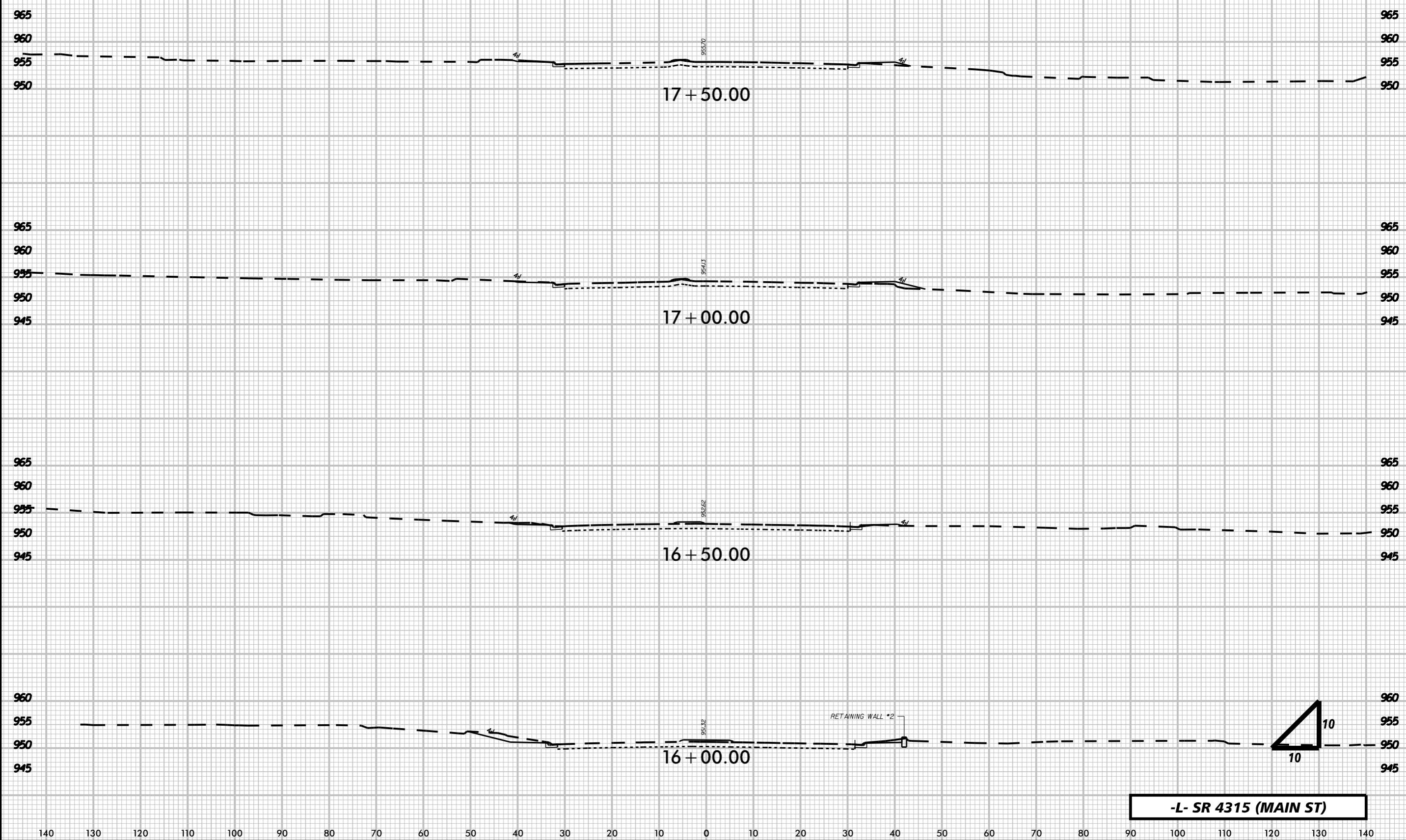


-L- SR 4315 (MAIN ST)

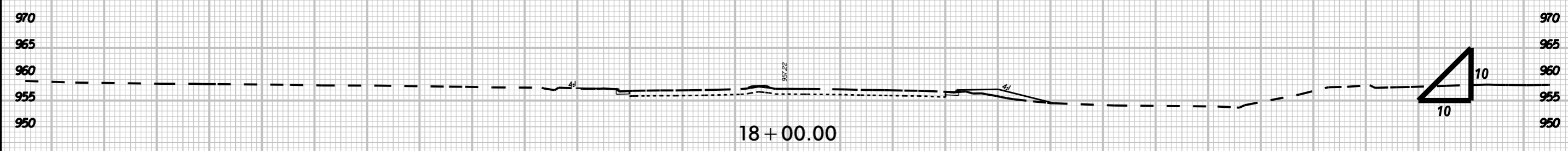
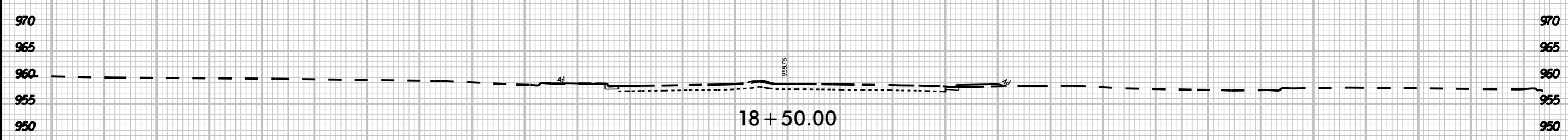
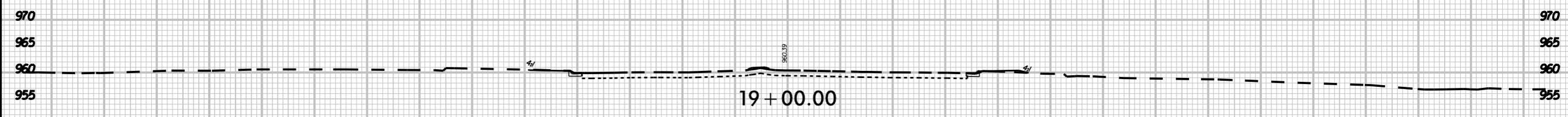
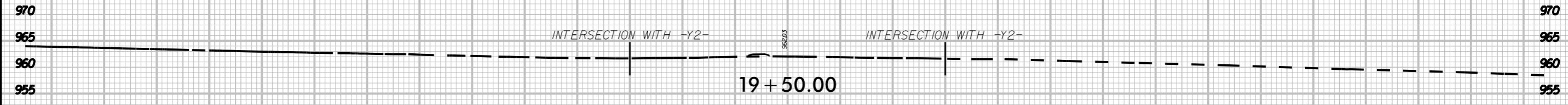
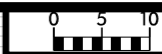
K:\PAL_Roadway\01036245 - Kernersville\Roadway\XSC\W5510_RDY_XPL_L.dgn
1/4/2016



K:\PAL_Roadway\01036245 - Kernersville\Roadway\XSC\W5510_RDY_XPL_Ldgn
1/4/2016

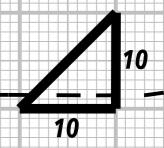
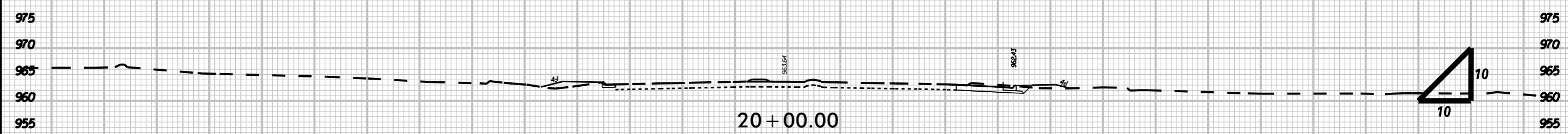
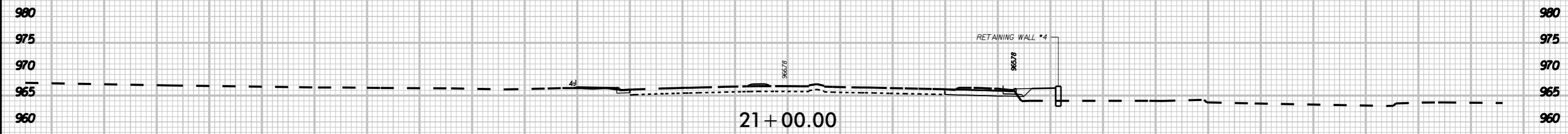
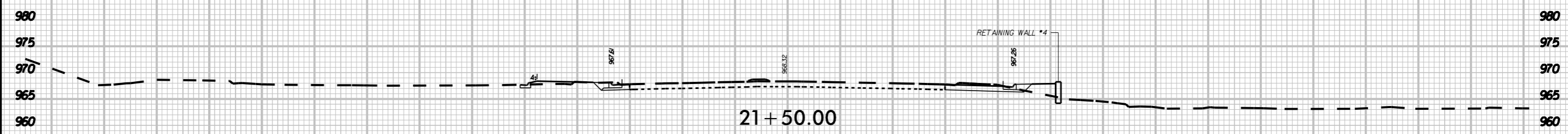
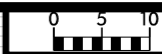


-L- SR 4315 (MAIN ST)



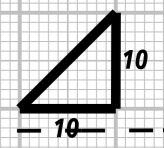
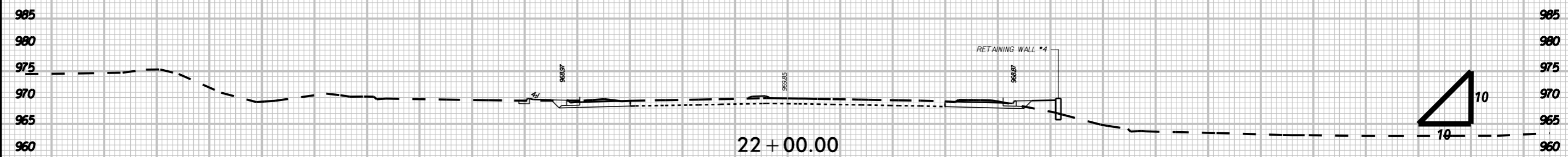
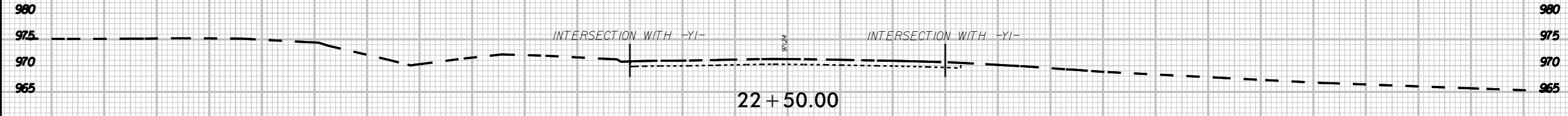
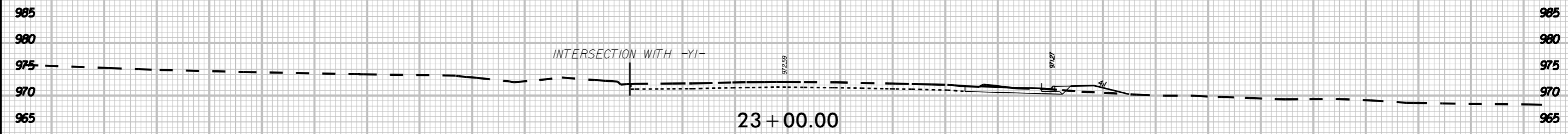
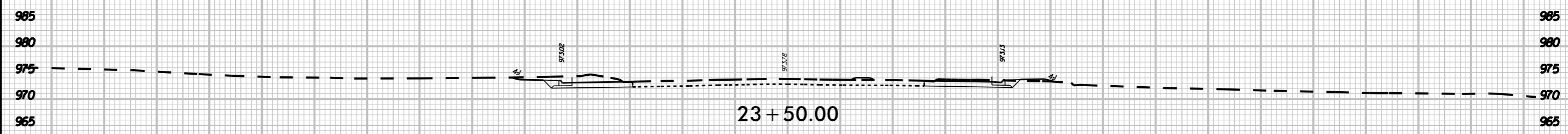
-L- SR 4315 (MAIN ST)

K:\PAL_Roadway\01036245 - Kernersville\Roadway\XSC\W5510_RDY_XPL_Ldgn
1/4/2016



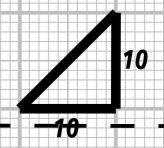
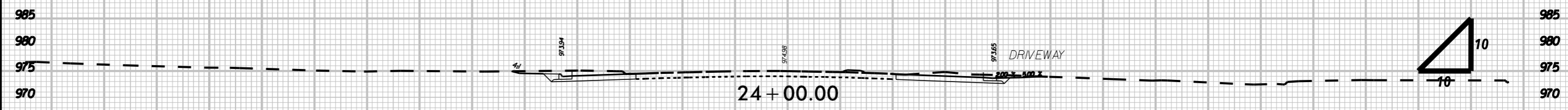
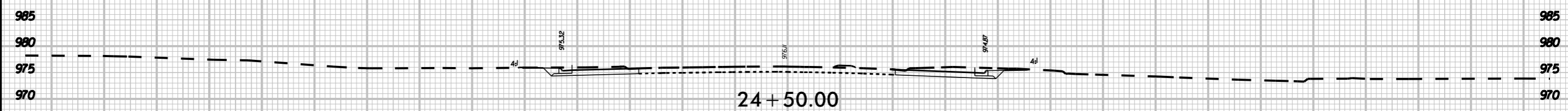
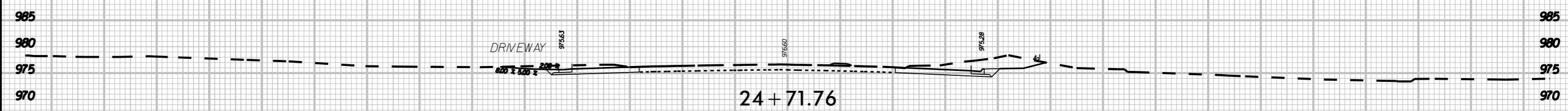
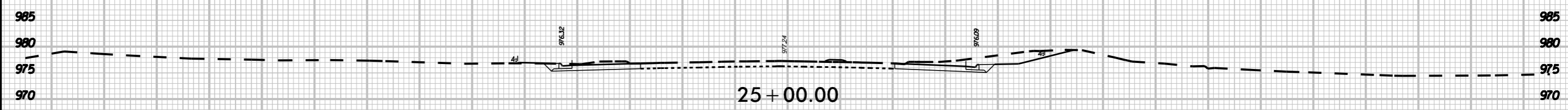
-L- SR 4315 (MAIN ST)

K:\PAL_Roadway\01036245 - Kernerville\Roadway\XSC\W5510_RDY_XPL_Ldgn
1/4/2016



-L- SR 4315 (MAIN ST)

K:\PAL_Roadway\01036245 - Kernerville\Roadway\XSC\W5510_RDY_XPL_Ldgn
1/4/2016

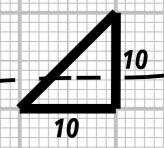
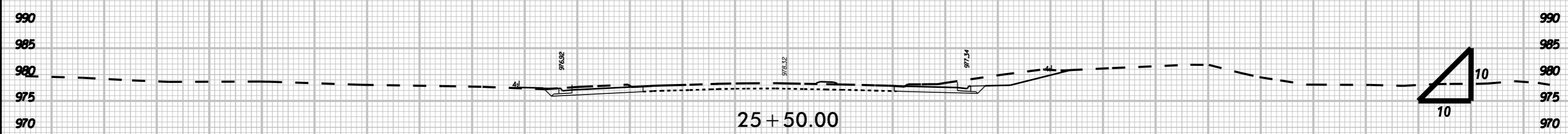
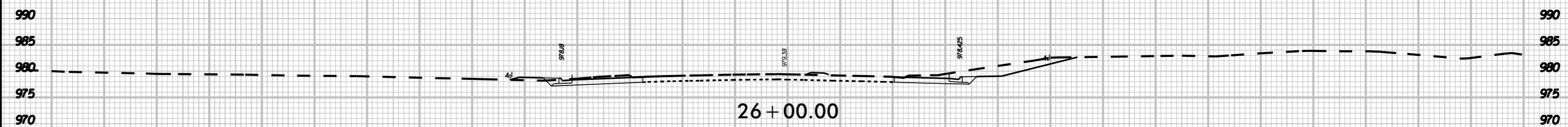
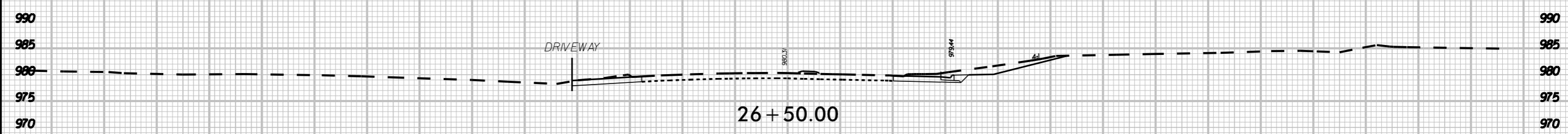
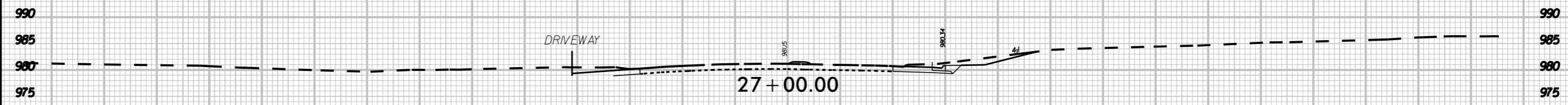


-L- SR 4315 (MAIN ST)

K:\RAL_Roadway\01036245 - Kernersville\Roadway\XSC\W5510_RDY_XPL_Ldgn
1/4/2016



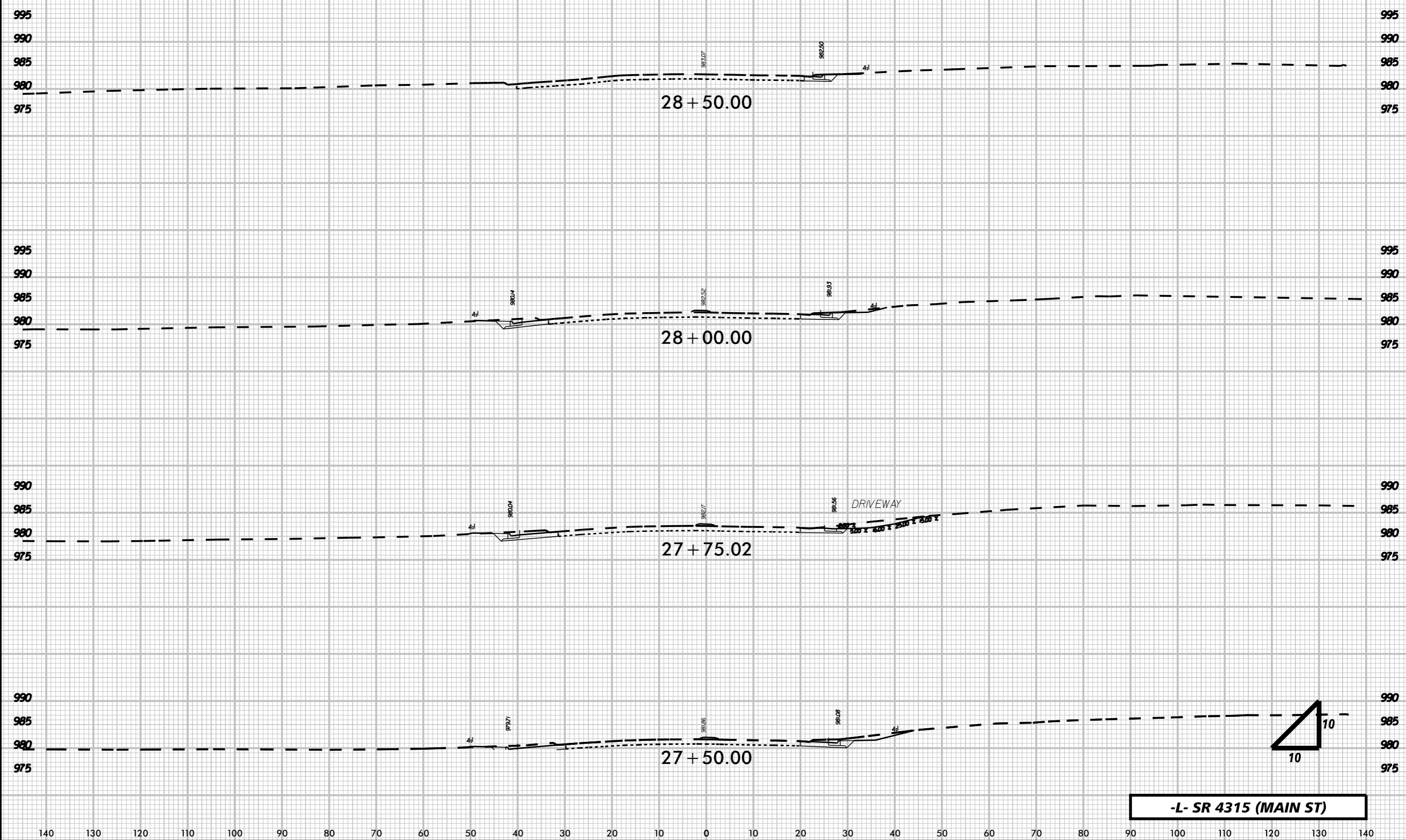
K:\RAL_Roadway\01036245 - Kernersville\Roadway\XSC\W5510_RDY_XPL_Ldgn
1/4/2016



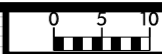
-L- SR 4315 (MAIN ST)



K:\RAL_Roadway\01036245 - Kernersville\Roadway\XSC\W5510_RDY_XPL_Ldgn
1/4/2016



-L- SR 4315 (MAIN ST)



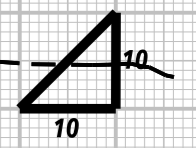
K:\PAL_Roadway\01036245 - Kernersville\Roadway\XSC\W5510_RDY_XPL_Ldgn
1/4/2016

995
990
985
980
975

140 130 120 110 100 90 80 70 60 50 40 30 20 10 0 10 20 30 40 50 60 70 80 90 100 110 120 130 140

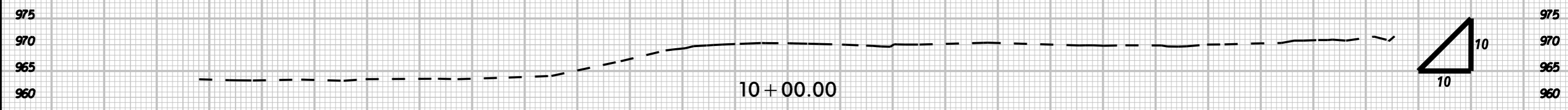
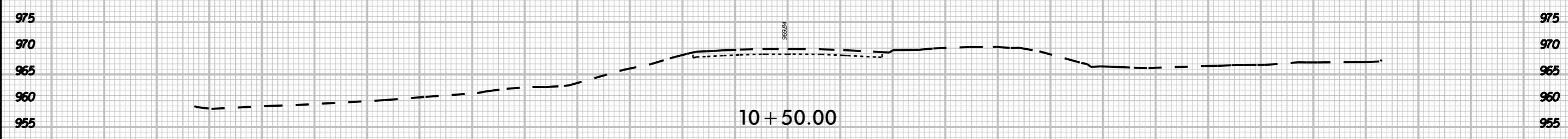
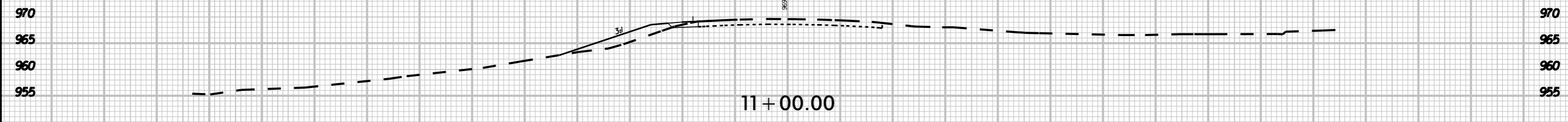
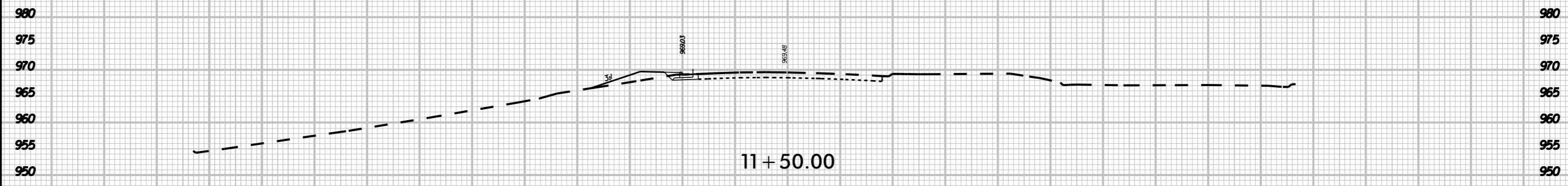
29 + 00.00

983.78



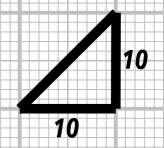
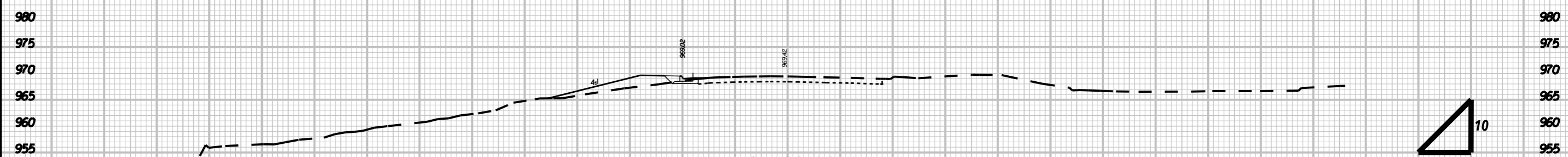
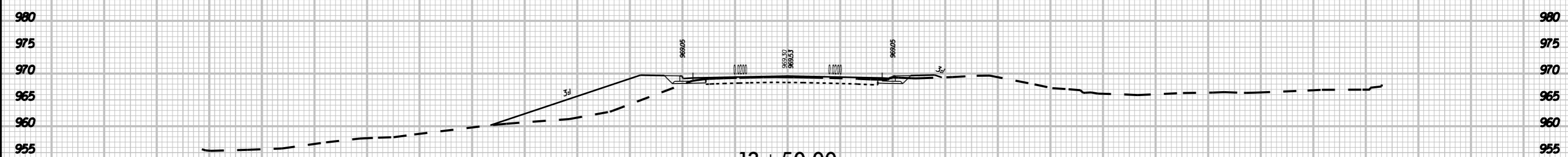
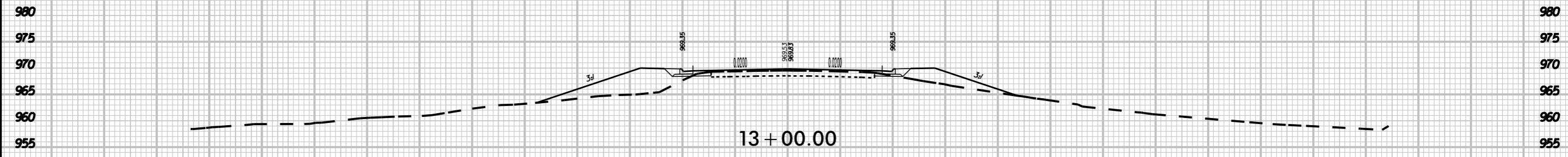
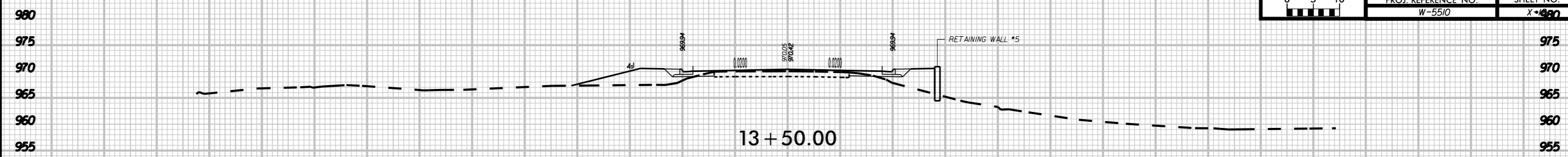
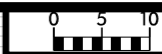
-L- SR 4315 (MAIN ST)

995
990
985
980
975



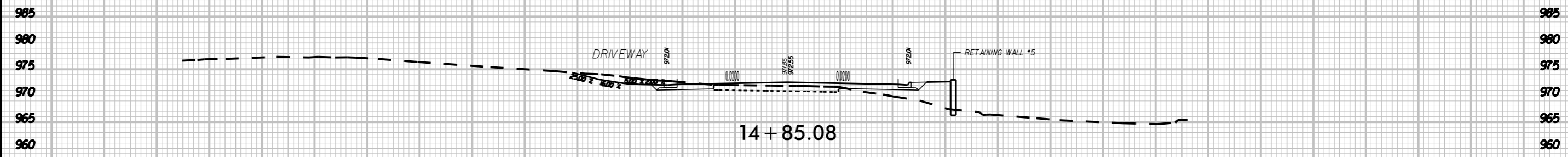
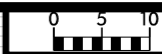
-Y1- (OLD WINSTON)

K:\RAL_Roadway\01036245 - Kernersville\Roadway\XSCW5510_RDY_XPL_Y1.dgn
1/4/2016

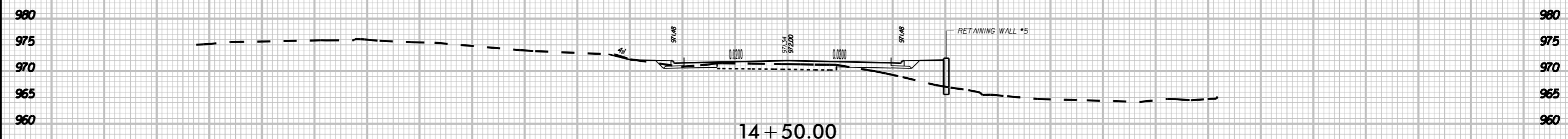


-Y1- (OLD WINSTON)

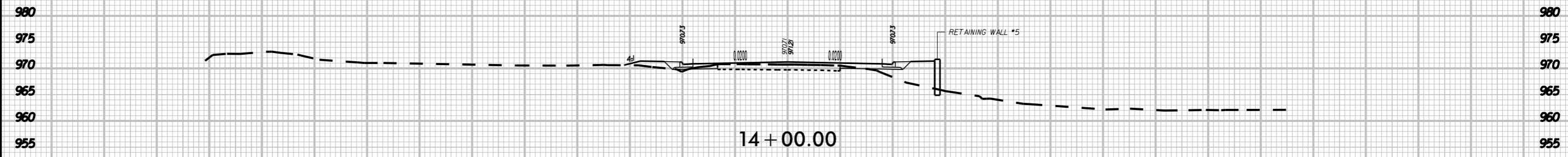
K:\RAL_Roadway\01036245 - Kernersville\Roadway\XSC\W5510_RDY_XPL_Y1.dgn
1/4/2016



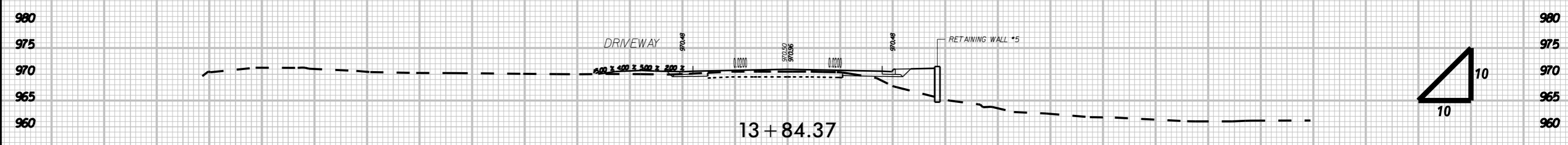
14 + 85.08



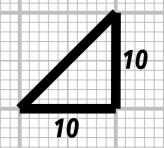
14 + 50.00



14 + 00.00

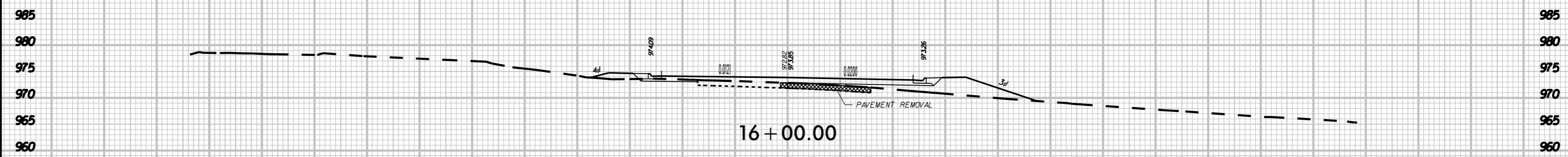


13 + 84.37

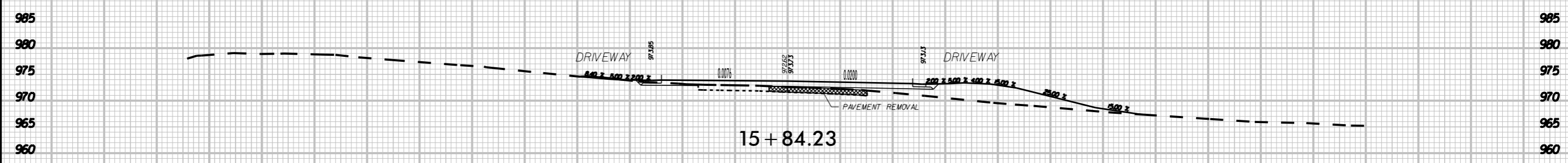


-Y1- (OLD WINSTON)

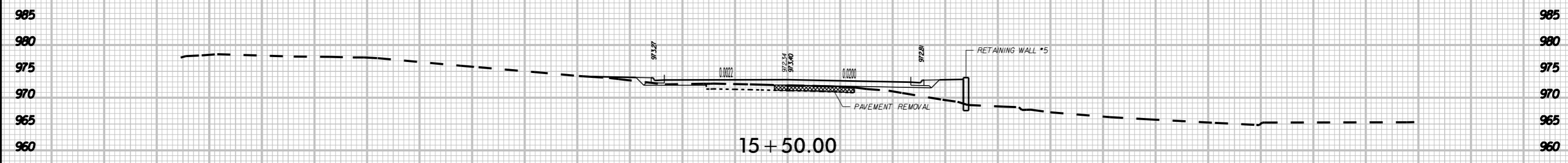
K:\PAL_Roadway\01036245 - Kernerville\Roadway\XSCW5510_RDY_XPL_Y1.dgn
1/4/2016



16 + 00.00



15 + 84.23

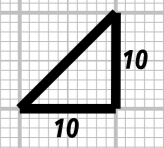


15 + 50.00



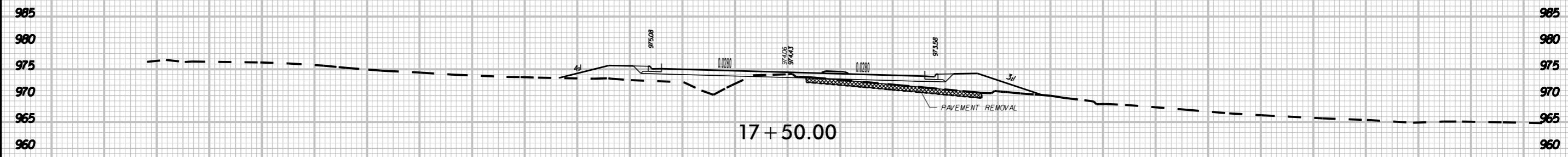
15 + 00.00

ASPHALT PAVEMENT REMOVAL

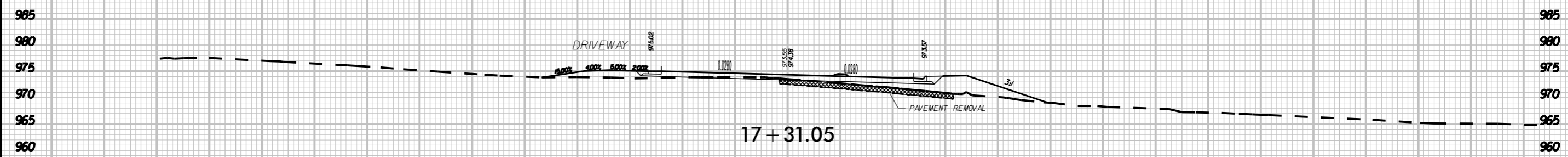


-Y1- (OLD WINSTON)

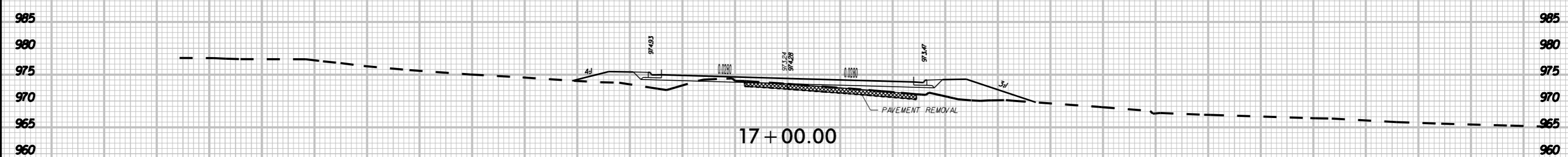
K:\PAL_Roadway\01036245 - Kernersville\Roadway\XSCW5510_RDY_XPL_Y1.dgn
1/4/2016



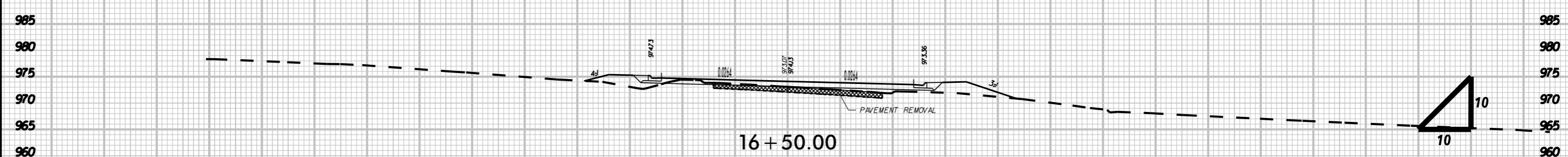
17 + 50.00



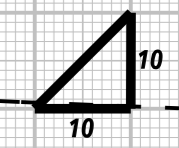
17 + 31.05



17 + 00.00

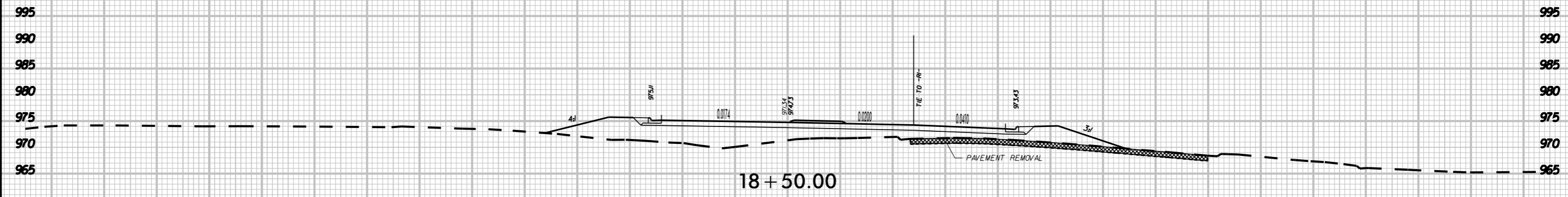


16 + 50.00

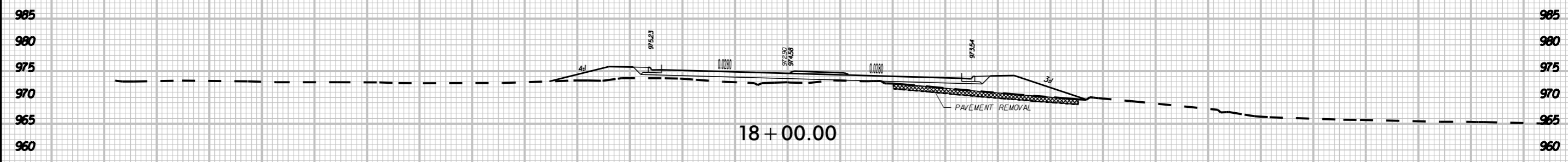


-Y1- (OLD WINSTON)

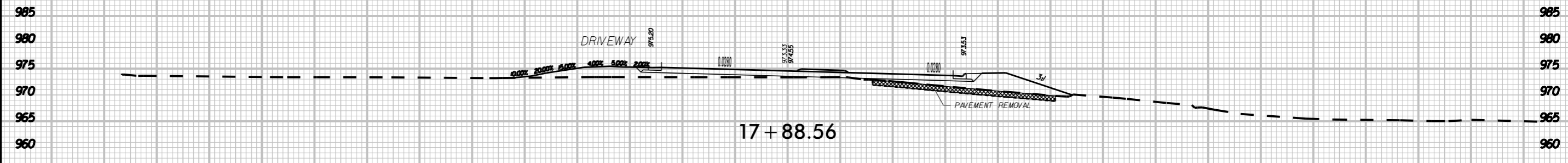
K:\PAL_Roadway\01036245 - Kernersville\Roadway\XSC\W5510_RDY_XPL_1.dgn 1/4/2016



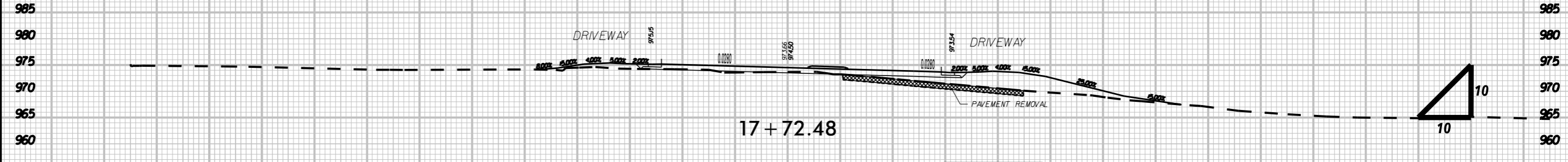
18 + 50.00



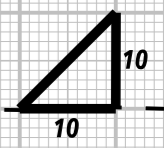
18 + 00.00



17 + 88.56



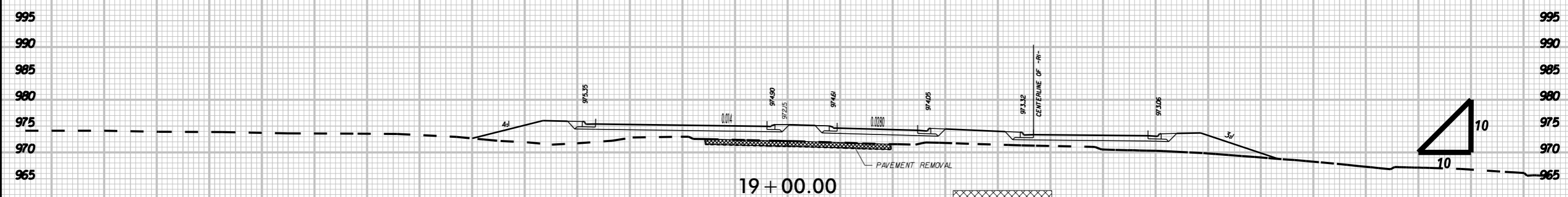
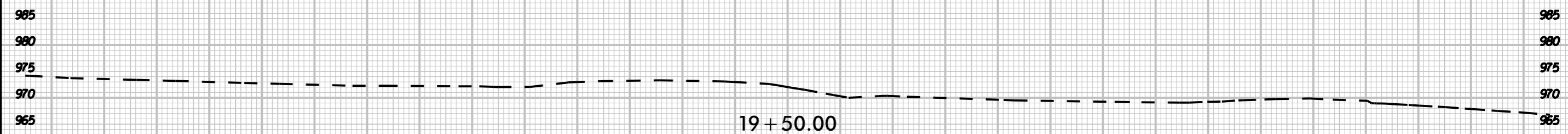
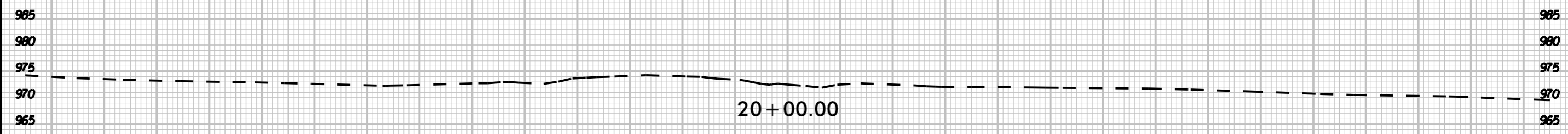
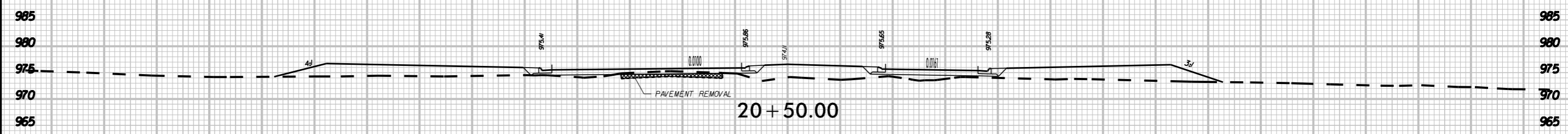
17 + 72.48



-Y1- (OLD WINSTON)

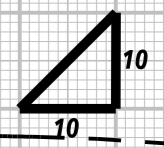
K:\PAL_Roadway\01036245 - Kernersville\Roadway\XSC\W5510_RDY_XPL_Y1.dgn
1/4/2016

140 130 120 110 100 90 80 70 60 50 40 30 20 10 0 10 20 30 40 50 60 70 80 90 100 110 120 130 140

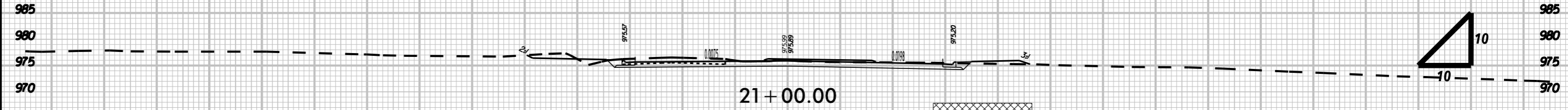
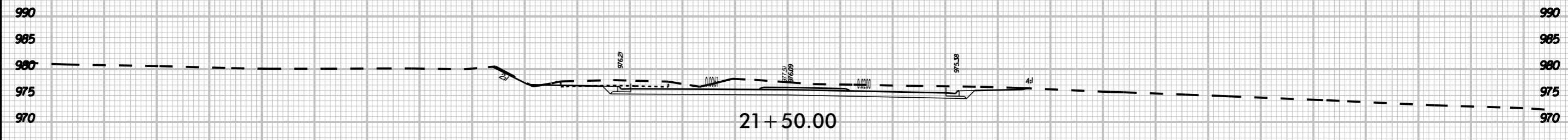
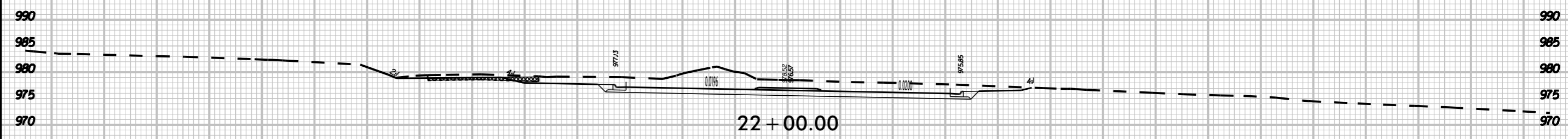
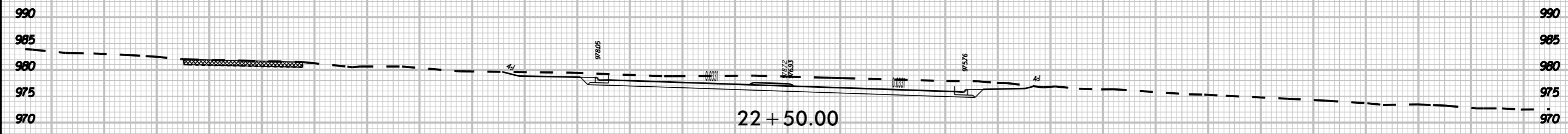
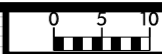


 ASPHALT PAVEMENT REMOVAL

-Y1- (OLD WINSTON)

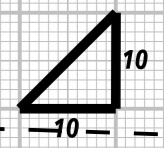


K:\PAL_Roadway\01036245 - Kernersville\Roadway\XSCW5510_RDY_XPL_1.dgn
1/4/2016



 ASPHALT PAVEMENT REMOVAL

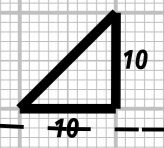
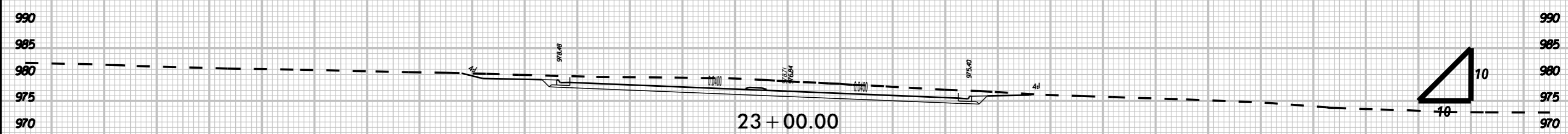
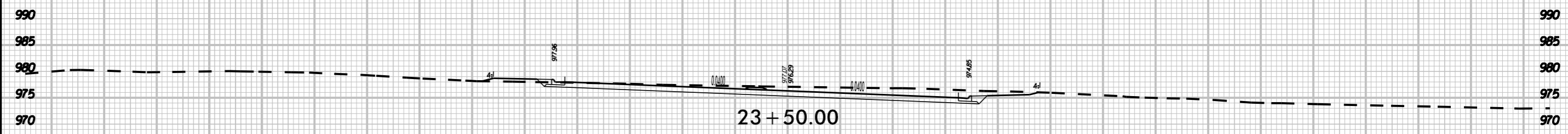
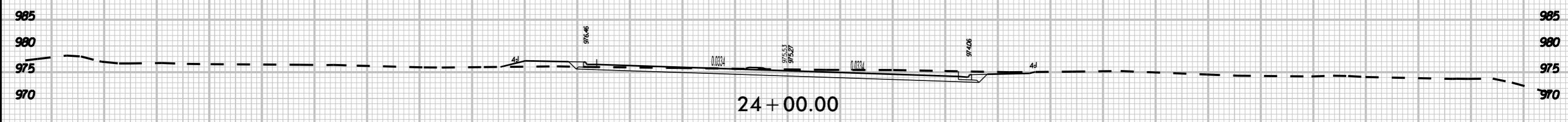
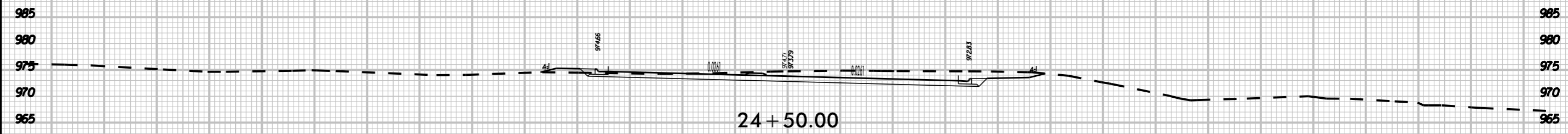
-Y1- (OLD WINSTON)



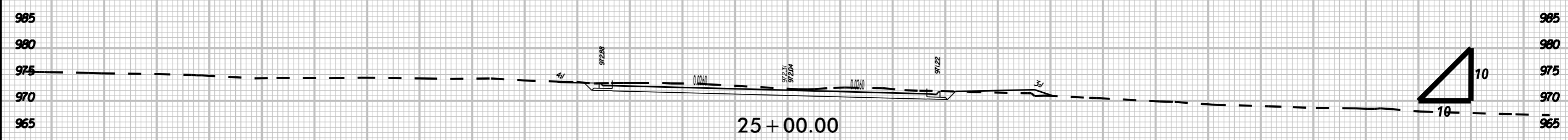
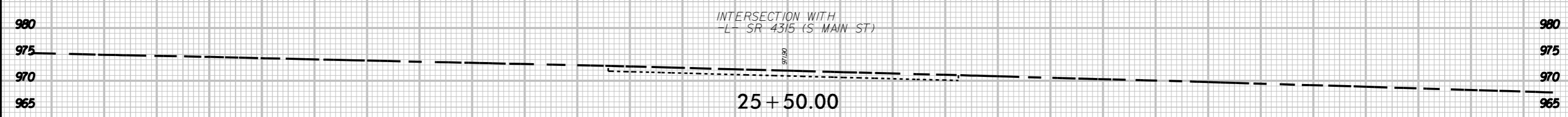
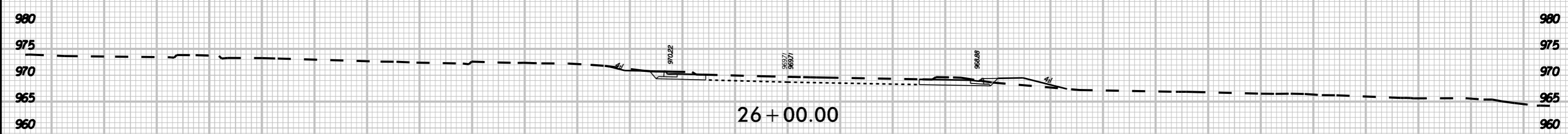
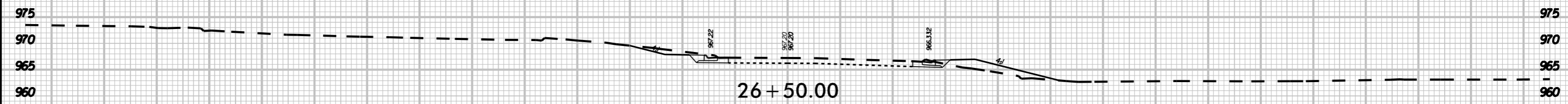
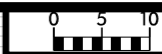
K:\PAL_Roadway\01036245 - Kernerville\Roadway\XSC\W5510_RDY_XPL_Y1.dgn
1/4/2016



K:\RAL_Roadway\01036245 - Kernerville\Roadway\XSC\W5510_RDY_XPL_11.dgn
1/4/2016

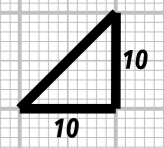
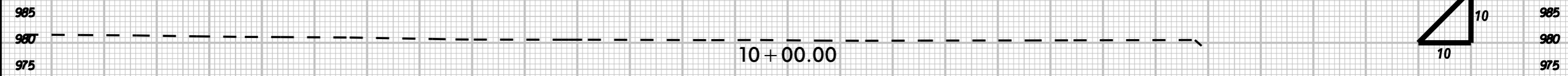
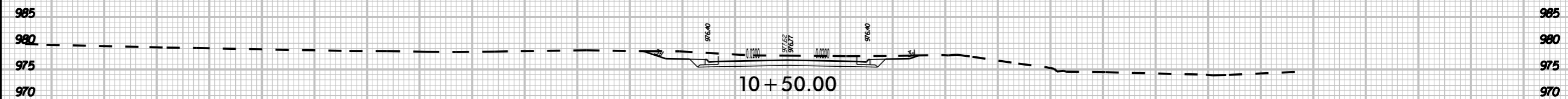
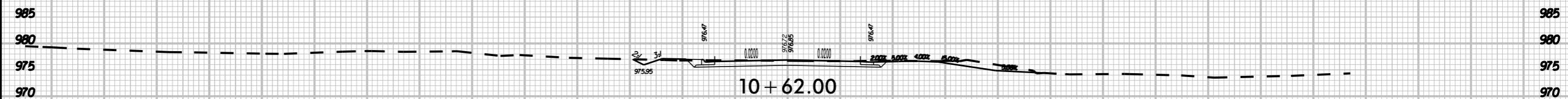
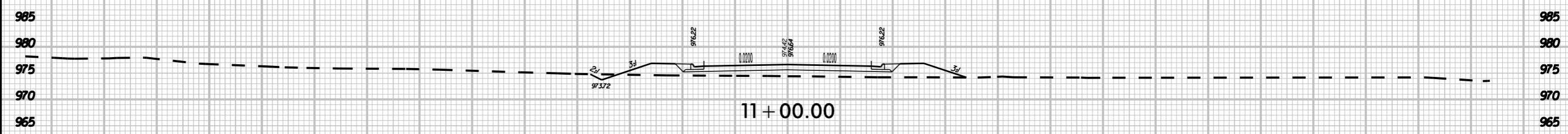
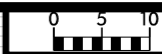


-Y1- (OLD WINSTON)



-Y1- (OLD WINSTON)

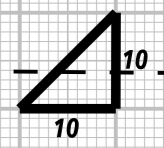
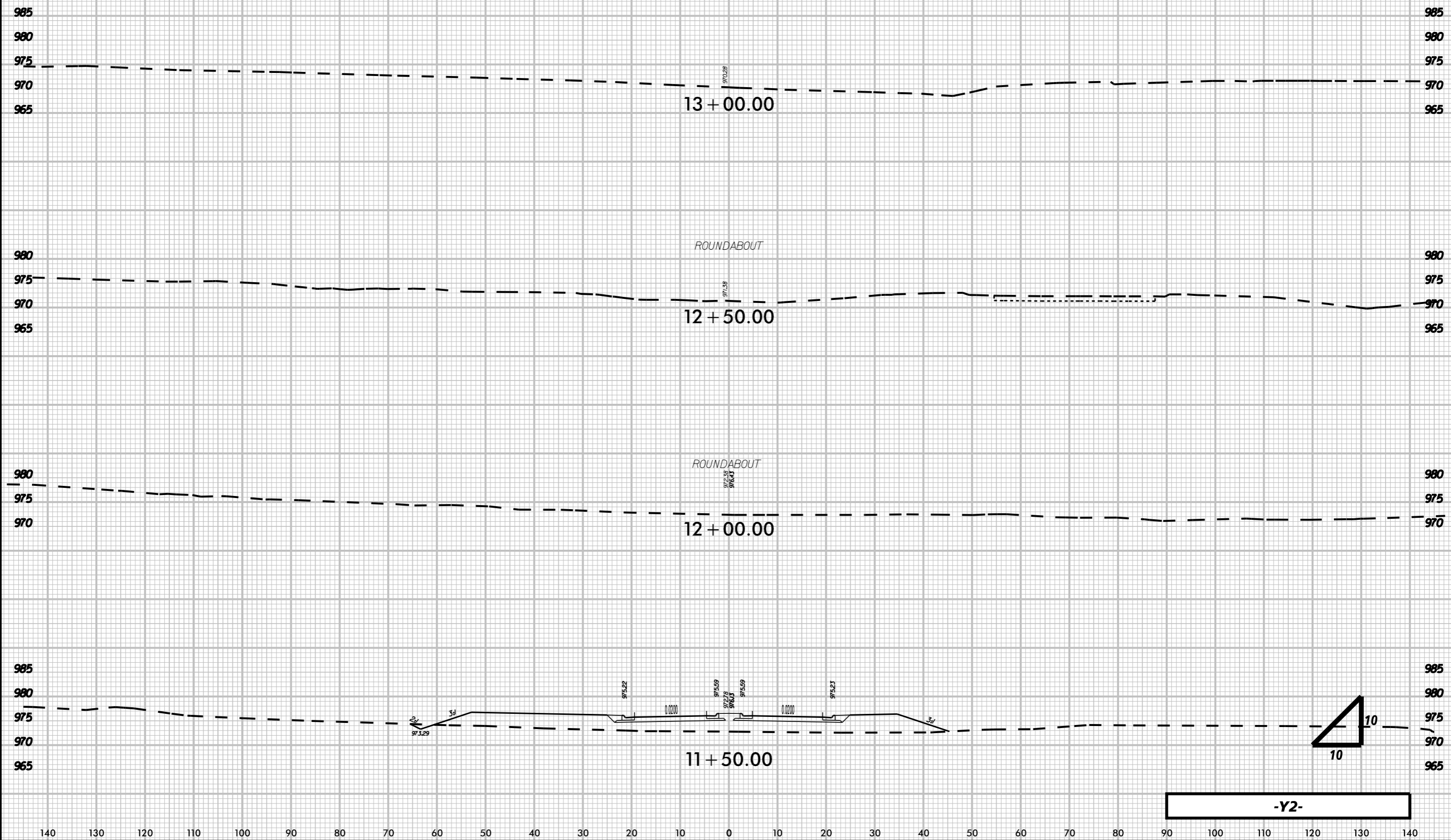
K:\RAL_Roadway\01036245 - Kernerville\Roadway\XSC\W5510_RDY_XPL_Y1.dgn
1/4/2016

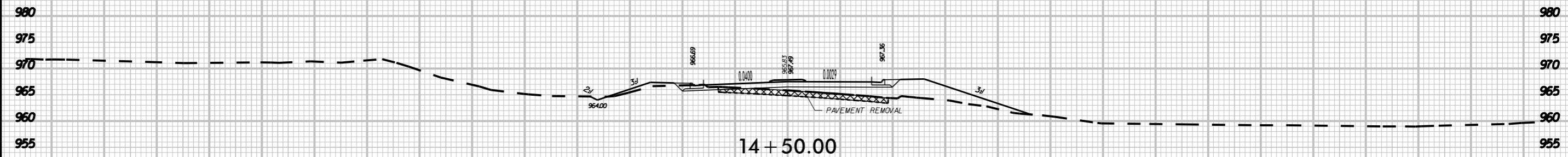


K:\PAL_Roadway\01036245 - Kernersville\Roadway\XSCW5510_RDY_XPL_Y2.dgn
1/4/2016

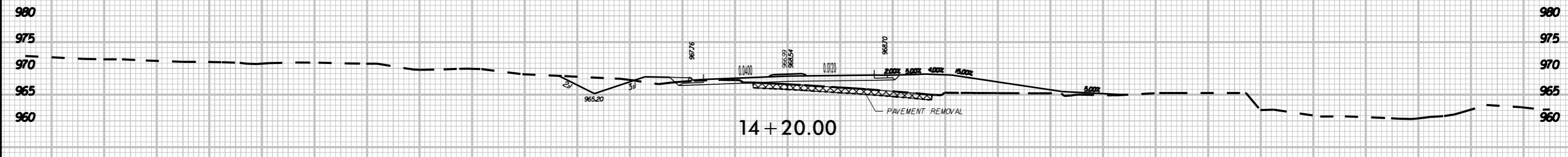


K:\RAL_Roadway\01036245 - Kernersville_Roadway\XSCW5510_RDY_XPL_Y2.dgn
1/4/2016

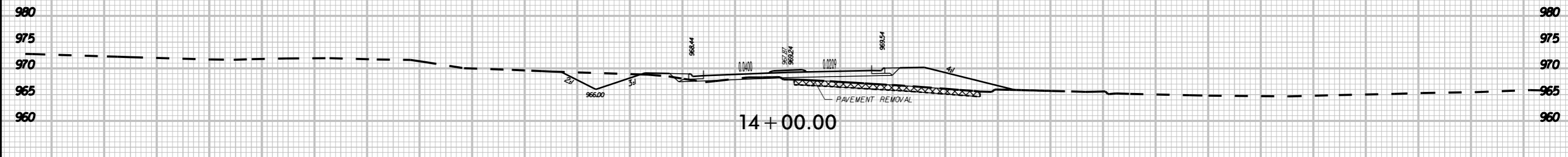




14 + 50.00



14 + 20.00



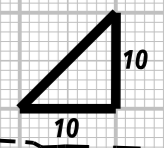
14 + 00.00



13 + 50.00

ASPHALT PAVEMENT REMOVAL

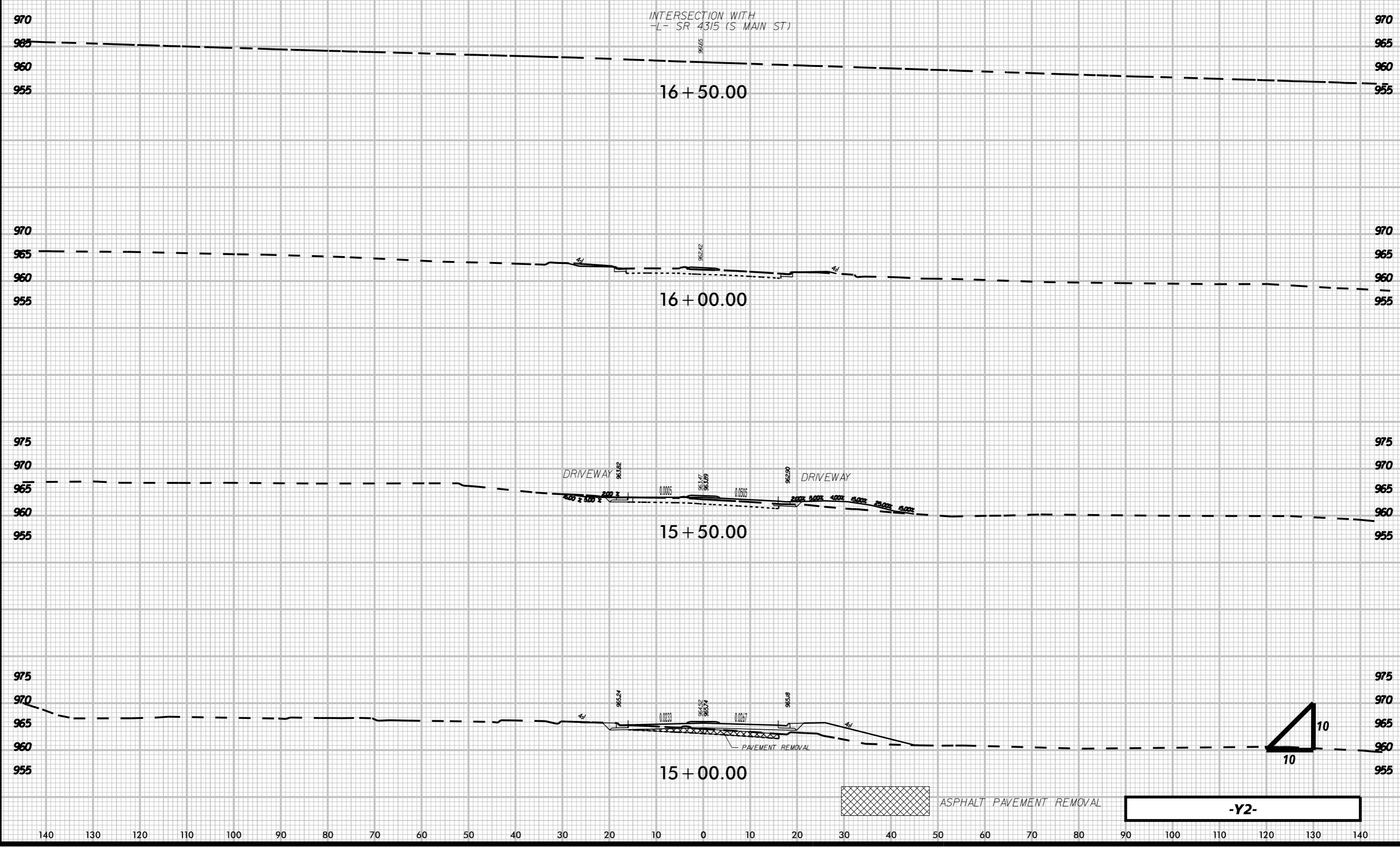
-Y2-



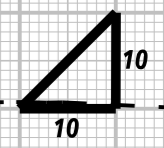
K:\PAL_Roadway\01036245 - Kernersville\Roadway\XSCW5510_RDY_XPL_Y2.dgn
 1/4/2016

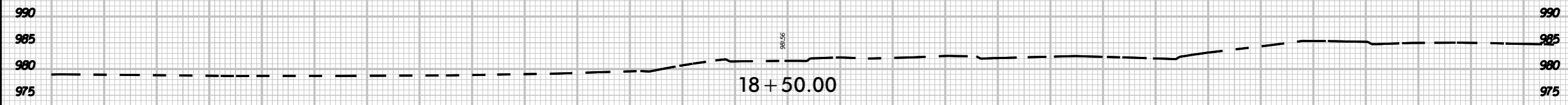


K:\PAL_Roadway\01036245 - Kernersville\Roadway\XSCW5510_RDY_XPL_Y2.dgn
1/4/2016

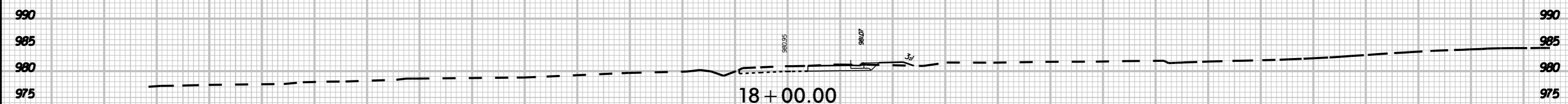


 ASPHALT PAVEMENT REMOVAL

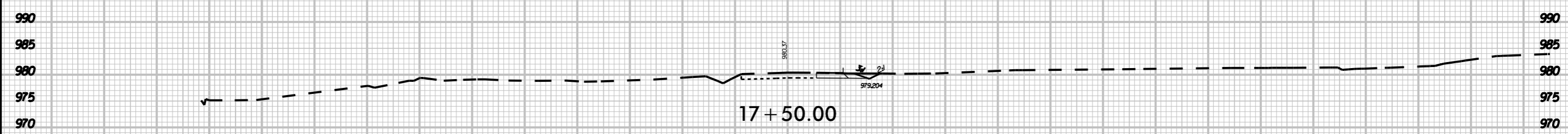




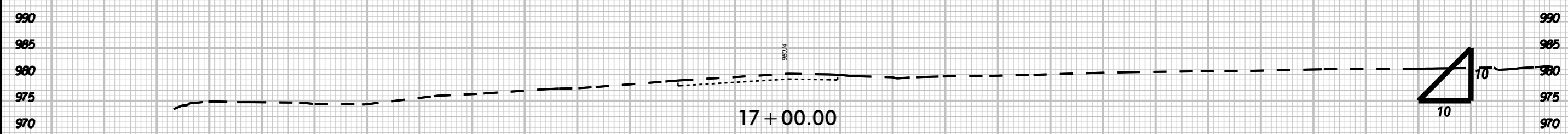
18 + 50.00



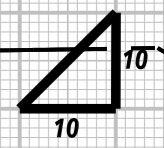
18 + 00.00



17 + 50.00

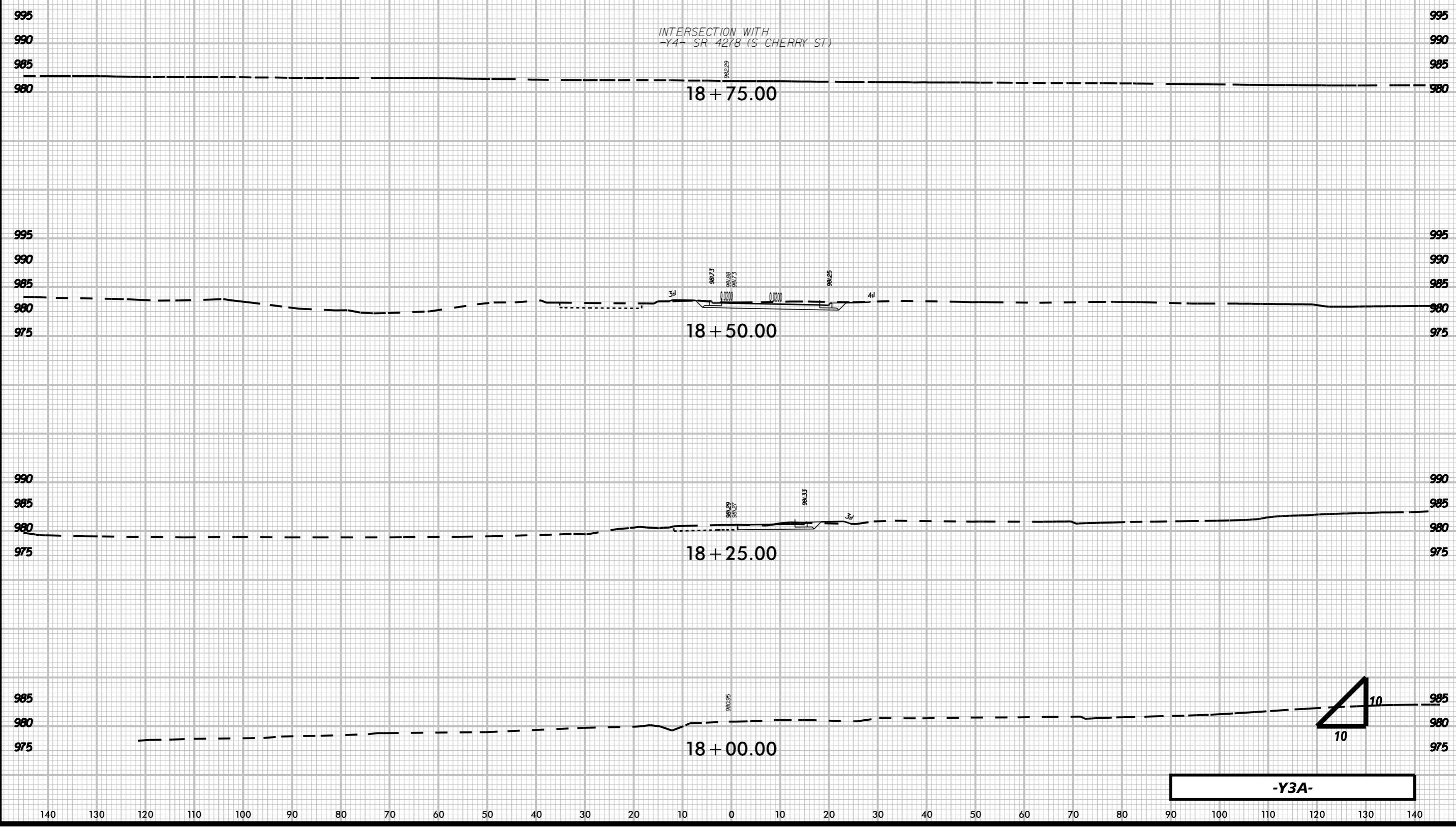
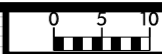


17 + 00.00



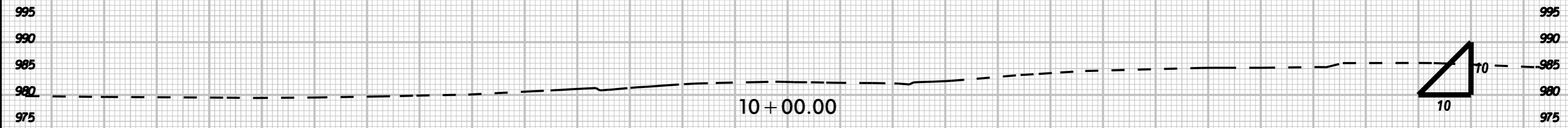
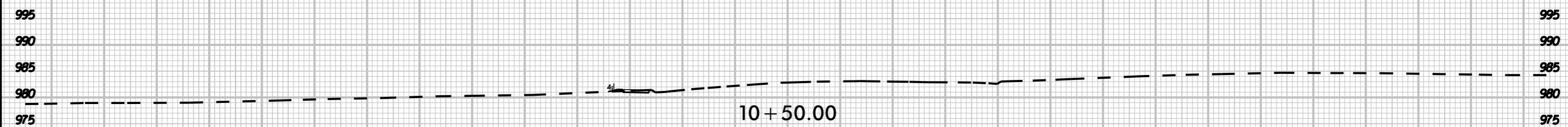
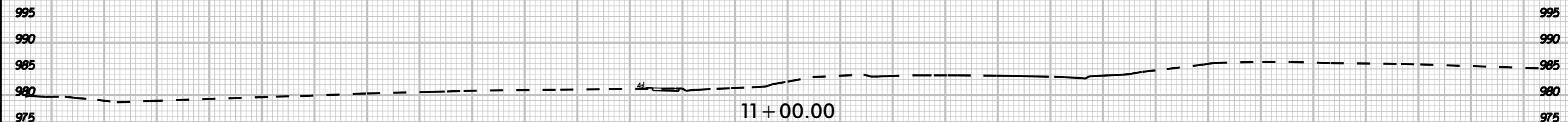
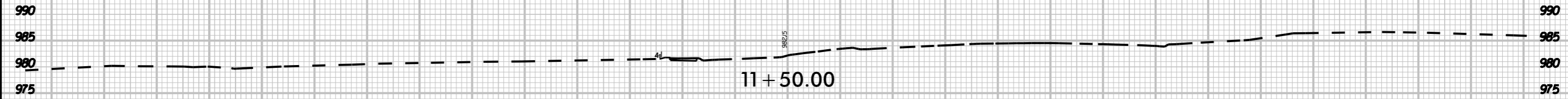
-Y3- (S CHERRY ST)

K:\PAL_Roadway\01036245 - Kernersville\Roadway\XSCW5510_RDY_XPL_13.dgn
1/4/2016



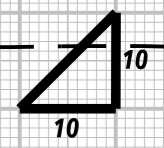
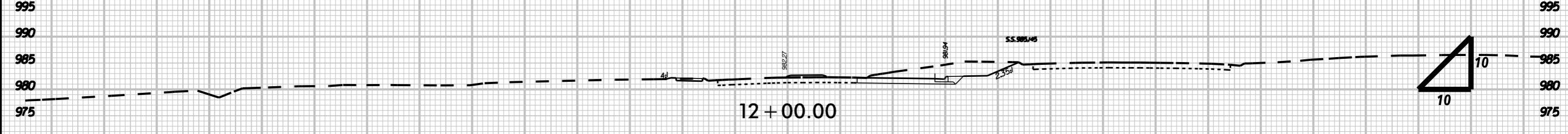
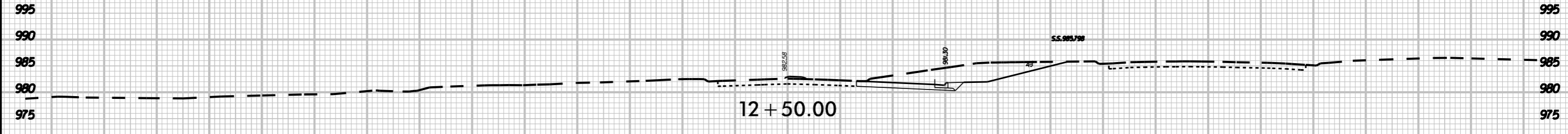
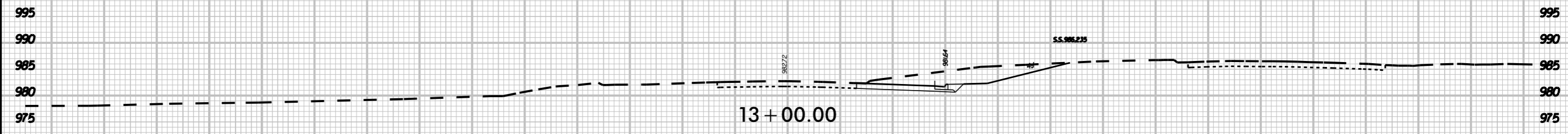
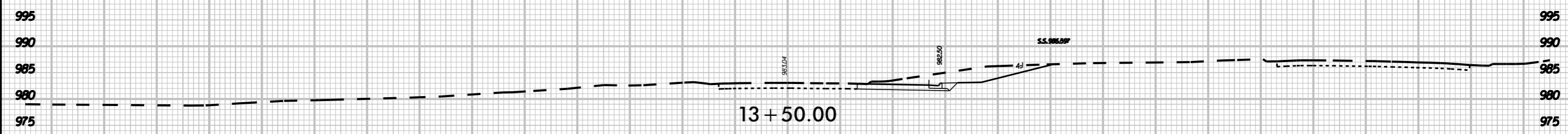
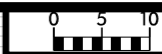
K:\PAL_Roadway\01036245 - Kernersville Roadway\XSCW5510_RDY_XPL_Y3A.dgn
1/4/2016

-Y3A-



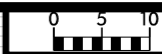
-Y4- SR 4278 (S CHERRY ST)

K:\PAL_Roadway\01036245 - Kernersville\Roadway\XSC\W5510_RDY_XPL_Y4.dgn
1/4/2016

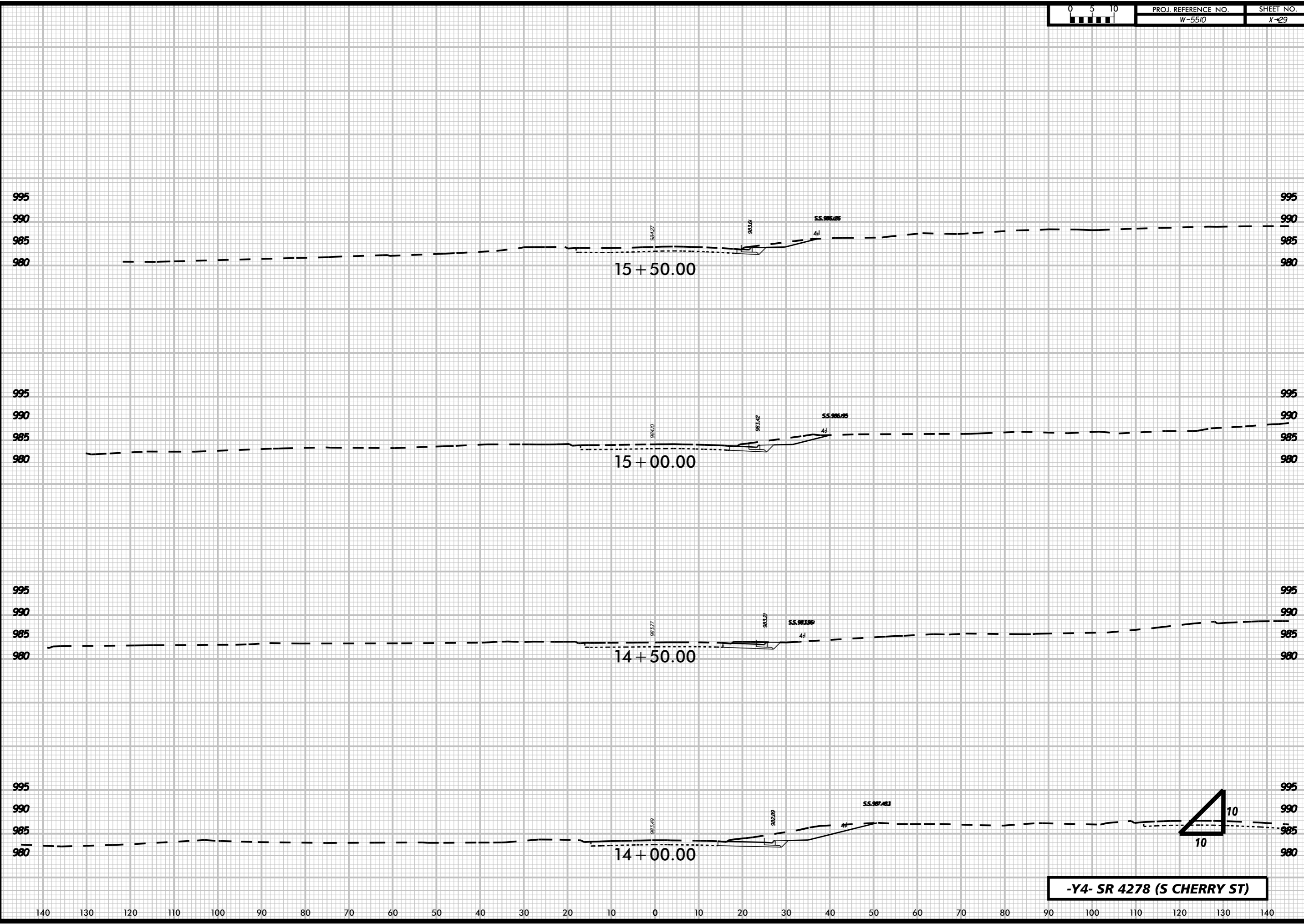


-Y4- SR 4278 (S CHERRY ST)

K:\PAL_Roadway\01036245 - Kernersville\Roadway\XSC\W5510_RDY_XPL_Y4.dgn
1/4/2016



K:\PAL_Roadway\01036245 - Kernersville\Roadway\XSCW5510_RDY_XPL_Y4.dgn
1/4/2016

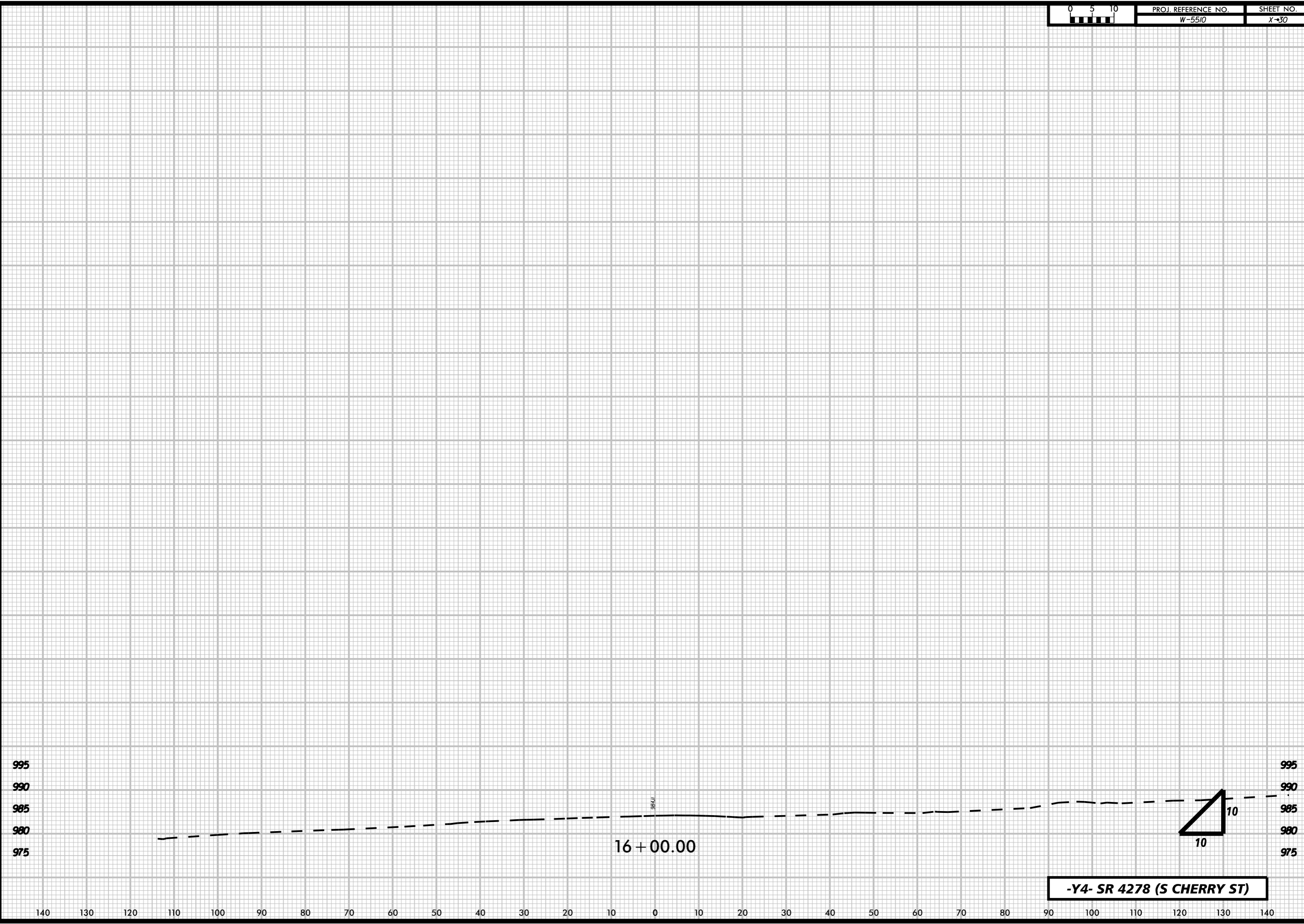


-Y4- SR 4278 (S CHERRY ST)



PROJ. REFERENCE NO.	SHEET NO.
W-5510	X-30

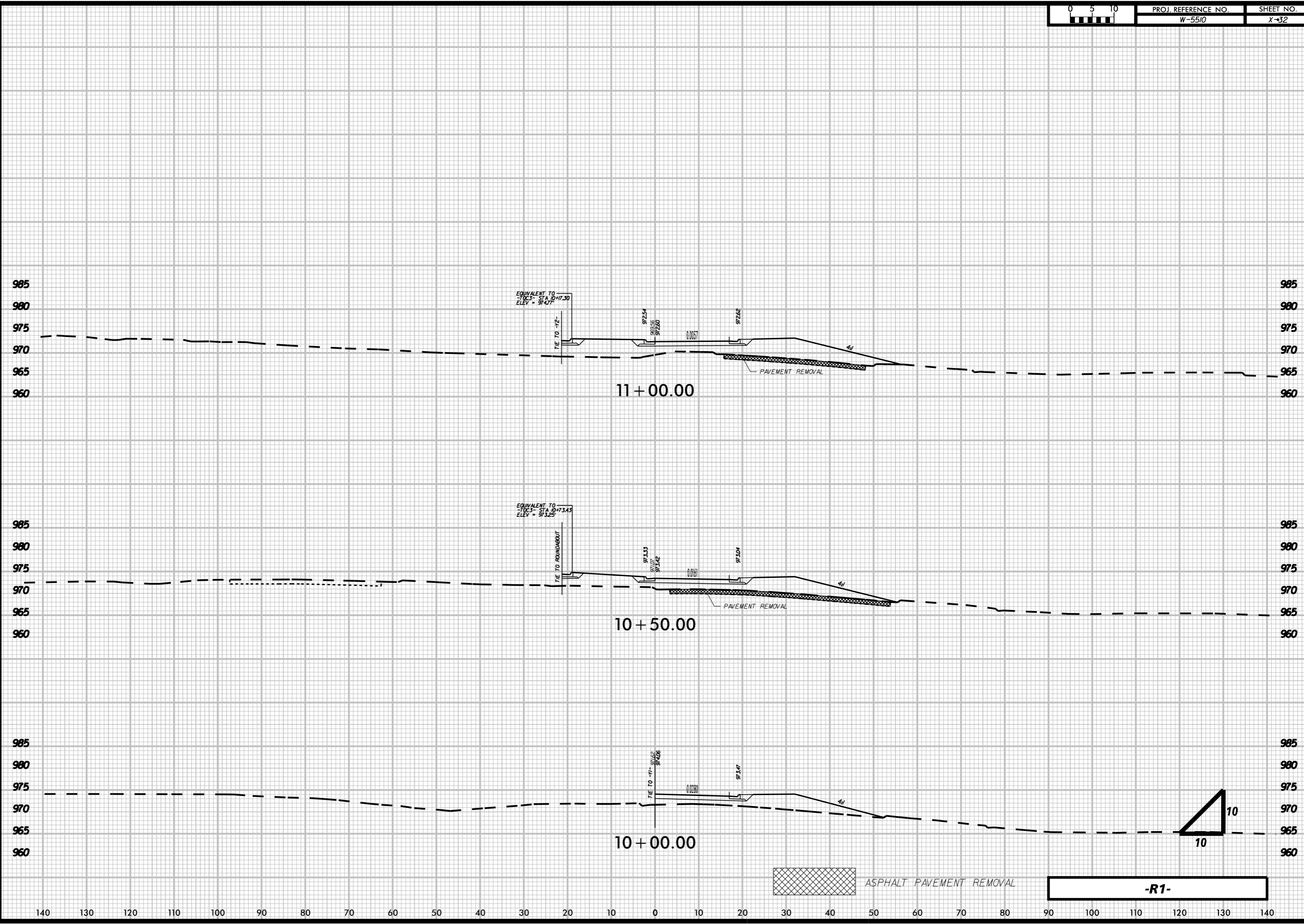
K:\PAL_Roadway\01036245 - Kernersville\Roadway\XSCW5510_RDY_XPL_Y4.dgn
1/4/2016



-Y4- SR 4278 (S CHERRY ST)



K:\PAL_Roadway\01036245 - Kernerville\Roadway\XSC\W5510_RDY_XPL_R1.dgn
1/4/2016



ASPHALT PAVEMENT REMOVAL

-R1-