

09/08/99

TIP PROJECT: W-5510

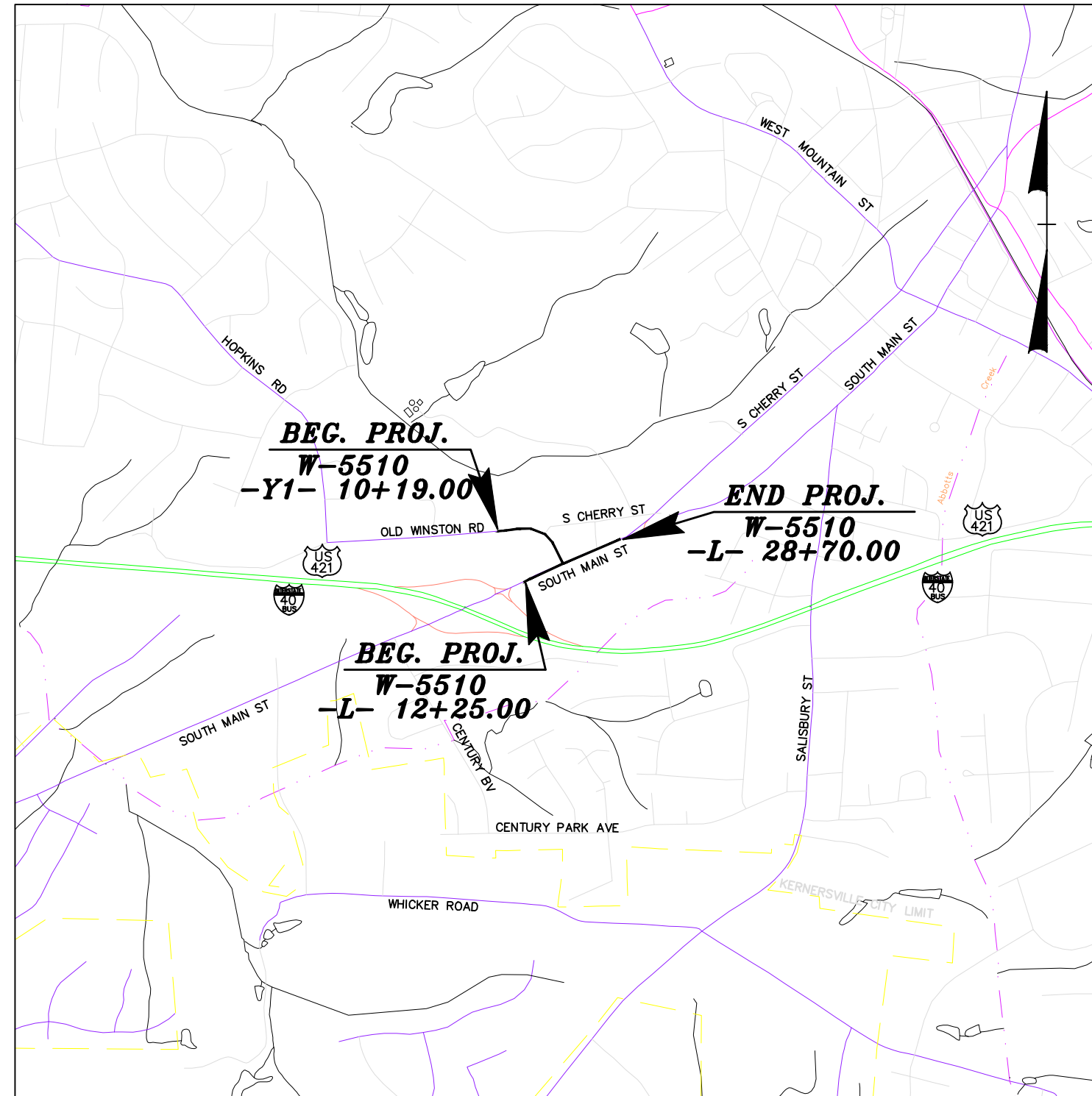
STATE OF NORTH CAROLINA DIVISION OF HIGHWAYS

T.I.P. NO.	SHEET NO.
W-5510	UC-1

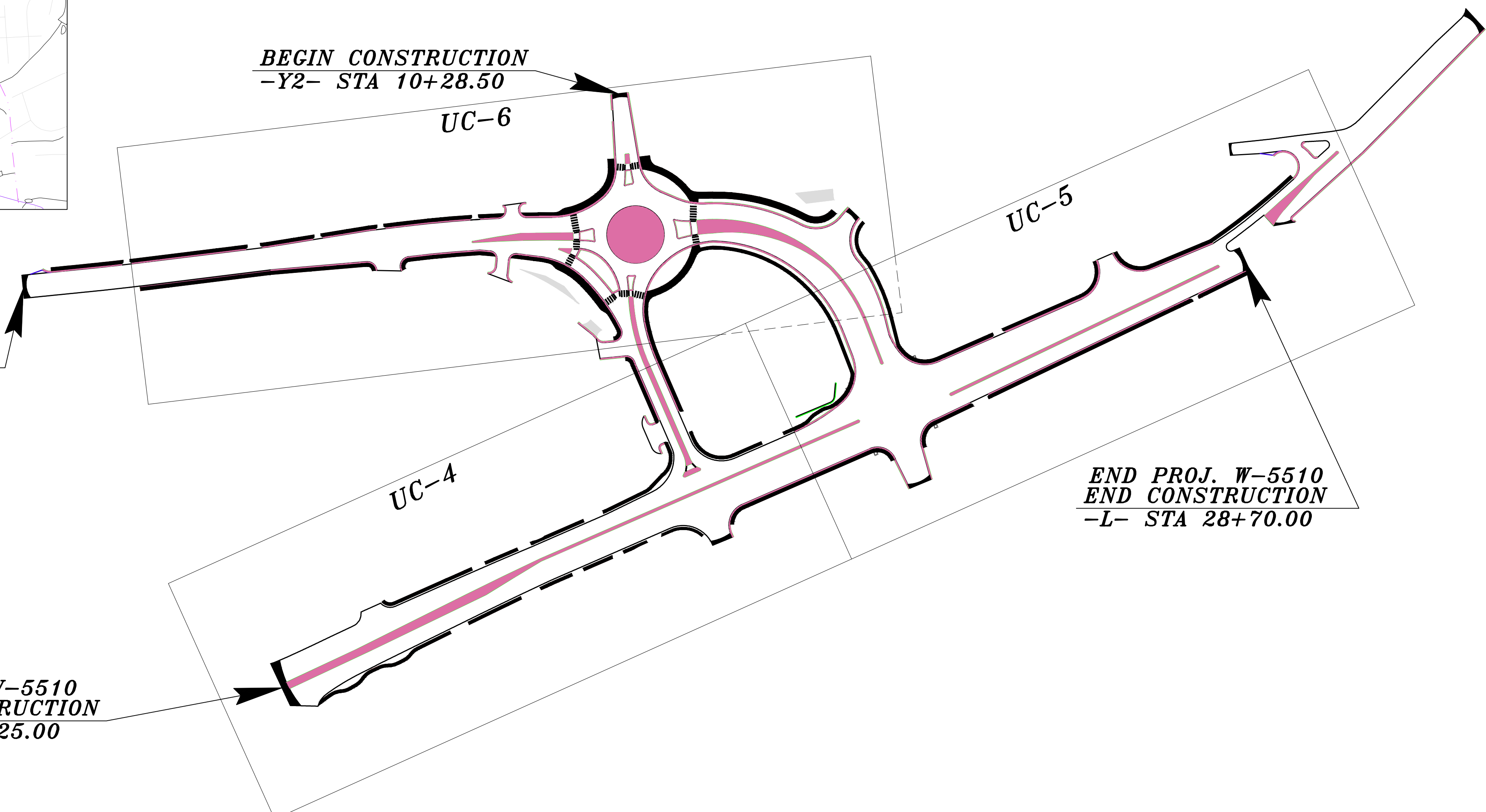
UTILITY CONSTRUCTION PLANS FORSYTH COUNTY

LOCATION: SR 4315 (S MAIN STREET)/SR 2648 (OLD WINSTON ROAD)
FROM: I-BUS-40 RAMP TO: SR 4278 (S CHERRY STREET)

TYPE OF WORK: UTILITIES

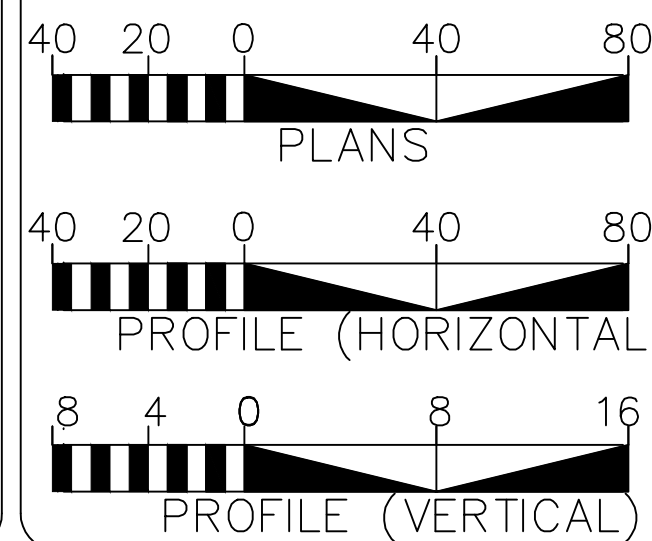


VICINITY MAP



THIS PROJECT IS WITHIN THE MUNICIPAL BOUNDARIES OF KERNERSVILLE.

GRAPHIC SCALES





INDEX OF SHEETS

SHEET NO.	DESCRIPTION
UC-1	TITLE SHEET
UC-2	UTILITY SYMBOLOGY
UC-3	NOTES
UC-3A THRU UC-3D	DETAILS
UC-4 THRU UC-6	UTILITY CONSTRUCTION SHEETS
UC-7 THRU UC-8	PROFILE SHEETS

WATER AND SEWER OWNERS ON PROJECT

- (1) SEWER: WINSTON-SALEM/FORSYTH COUNTY UTILITIES COMMISSION
- (2) WATER: WINSTON-SALEM/FORSYTH COUNTY UTILITIES COMMISSION

SEAL



PREPARED IN THE OFFICE OF:
**ENGINEERING DIVISION
CITY OF WINSTON-SALEM**

P.O. BOX 2511
WINSTON-SALEM, NC 27102
PHONE: (336) 727-8000
FAX: (336) 727-2361

TODD M. LEWIS, P.E. PROJECT ENGINEER