

STATE OF NORTH CAROLINA  
DIVISION OF HIGHWAYS

PROJ. REFERENCE NO.	SHEET NO.
U-3308	X-1A

Quantities are approximate only. The Resident Engineer will recross-section the work accurately when the project is staked out. These cross-section notes will be used in computing the final quantities for which the contractor will be paid.

NOTE: The cross sections reflect the aggregate base course alternate.

NOTE: EMBANKMENT COLUMN DOES NOT INCLUDE BACKFILL FOR UNDERCUT

**CROSS-SECTION SUMMARY**

Station	Uncl. Exc. LEFT (cu. yd.)	Embt LEFT (cu. yd.)	Station	Uncl. Exc. LEFT (cu. yd.)	Embt LEFT (cu. yd.)	Station	Uncl. Exc. LEFT (cu. yd.)	Embt LEFT (cu. yd.)	Station	Uncl. Exc. LEFT (cu. yd.)	Embt LEFT (cu. yd.)	Station	Uncl. Exc. RIGHT (cu. yd.)	Embt RIGHT (cu. yd.)	Station	Uncl. Exc. RIGHT (cu. yd.)	Embt RIGHT (cu. yd.)
Lalt			Lalt			Lalt			Lalt			Lalt			Lalt		
13+50.00	0	0	29+50.00	72	27	44+52.08	10	2	56+72.61	47	0	17+36.20	0	0	33+63.90	24	1
13+63.95	2	3	29+68.36	16	27	44+63.39	15	2	56+85.00	23	0	17+41.44	0	64	34+00.00	58	5
13+86.14	5	10	29+89.16	12	30	44+93.79	46	7	57+00.00	29	0	17+57.65	0	116	34+50.00	74	8
14+00.00	10	3	30+00.00	7	15	45+33.52	60	12	57+50.00	125	0	18+00.00	0	75	34+63.37	19	2
14+60.14	46	1	30+50.00	49	63	45+50.00	23	5	57+66.43	41	0	18+50.00	0	55	34+79.67	24	3
14+66.28	2	0	31+05.74	45	34	46+00.00	57	19	58+00.00	60	0	18+67.82	0	10	35+00.00	30	4
15+00.00	7	126	31+50.00	27	2	46+33.52	27	11	58+25.00	31	5	18+76.78	0	3	35+50.00	78	6
15+29.24	2	200	31+90.00	19	24	46+50.00	11	2	58+50.00	28	13	18+79.25	0	1	35+74.55	20	1
15+51.88	0	182	31+98.51	0	14				58+75.00	40	15	19+00.00	0	4	35+96.65	18	0
15+55.95	0	41	32+50.00	1	149	Station	Uncl. Exc. LEFT (cu. yd.)	Embt LEFT (cu. yd.)	59+00.00	63	10	19+27.29	5	7	36+29.92	65	0
			32+62.03	0	44	Lalt			59+50.00	288	7	19+50.00	12	7	36+50.00	52	0
Station	Uncl. Exc. LEFT (cu. yd.)	Embt LEFT (cu. yd.)	32+87.38	1	80				59+81.06	318	0	19+78.15	24	3	36+87.00	99	0
Lalt			33+00.00	1	31	46+50.00	11	2	60+00.00	207	0	19+98.07	24	0	37+02.08	42	0
			33+50.00	5	121	46+73.00	14	1	60+53.90	633	0	20+28.04	52	0	37+29.90	93	0
17+36.20	0	0	33+63.90	2	38	46+84.49	6	1	61+00.00	621	0	20+50.00	52	0	37+50.00	72	0
17+41.44	0	64	34+00.00	7	104	47+00.00	7	3	61+50.00	655	0	20+90.05	138	0	38+00.00	181	0
17+57.65	0	165	34+50.00	6	219	47+25.00	14	7	61+76.22	364	0	20+94.77	22	0	38+25.00	100	0
18+00.00	0	199	34+63.37	0	67	47+50.00	19	6	62+00.00	211	2	21+23.94	169	0	38+50.00	99	0
18+50.00	0	49	34+79.67	3	94	47+67.91	18	3	62+15.49	43	3	21+50.00	180	0	38+79.73	96	0
18+67.82	0	11	35+00.00	4	133	47+75.89	4	1	62+50.00	72	15	22+00.00	416	0	39+00.00	49	0
18+76.78	0	5	35+50.00	22	156	48+00.00	20	0	62+66.75	24	10	22+30.00	286	0	39+26.72	45	10
18+79.25	0	2	35+74.55	10	6	48+21.00	39	0	63+00.00	31	28	22+58.19	280	0	39+50.00	29	19
19+00.00	0	59	35+96.65	11	4	48+36.75	35	0	63+30.32	13	17	23+00.00	398	0	39+80.08	31	17
19+27.29	3	151	36+29.92	44	6	48+50.00	28	0	63+40.00	3	0	23+50.00	486	0	40+00.00	26	4
19+50.00	7	147	36+50.00	26	0	49+00.00	105	0	63+50.00	3	0	24+00.00	515	0	40+27.65	75	2
19+78.15	15	106	36+87.00	59	0	49+10.00	12	0	64+00.00	55	0	24+50.00	552	0	40+45.56	55	0
19+98.07	17	20	37+02.08	34	0	49+19.83	12	0	64+18.81	33	0	25+00.01	503	0	41+00.00	166	0
20+28.04	41	11	37+29.90	56	0	49+46.25	59	0	64+34.96	25	0	25+50.00	423	0	41+11.00	20	0
20+50.00	44	0	37+50.00	31	0	50+00.00	113	0	64+50.00	23	0	26+00.00	428	0	41+24.62	28	0
20+90.05	115	0	38+00.00	46	31	50+34.31	57	46	64+75.98	37	0	26+10.85	91	0	41+50.00	125	0
20+94.77	17	0	38+25.00	13	32	50+50.00	19	43	65+00.00	30	0	26+50.00	296	0	42+00.00	244	0
21+23.94	171	0	38+50.00	12	32	50+75.00	31	60	65+50.00	59	3	27+00.00	313	0	42+53.63	158	3
21+50.00	225	0	38+79.73	18	30	51+00.00	37	43	66+00.00	56	5	27+50.00	270	0	42+72.14	21	3
22+00.00	544	0	39+00.00	15	14	51+24.80	39	25	66+10.00	11	1	28+00.00	244	0	42+85.05	11	3
22+30.00	386	0	39+26.72	22	13	51+50.00	39	9				28+16.30	75	0	43+16.06	41	5
22+58.19	421	0	39+50.00	21	9	51+75.00	39	2	Station	Uncl. Exc. RIGHT (cu. yd.)	Embt RIGHT (cu. yd.)	28+50.00	149	0	43+42.35	39	4
23+00.00	1255	0	39+80.08	31	11	52+00.00	37	2	Lalt			28+72.11	97	0	44+00.00	61	29
23+50.00	2058	0	40+00.00	25	6	52+24.73	30	18				29+00.00	129	0	44+28.93	13	14
24+00.00	2112	0	40+27.65	47	4	52+50.00	22	141				29+15.92	75	0	44+37.74	2	1
24+50.00	2324	0	40+45.56	38	1	53+00.00	55	250				29+50.00	157	0	44+52.08	1	2
25+00.01	2097	0	41+00.00	138	2	53+50.00	89	6				29+68.36	75	0	44+63.39	4	3
25+50.00	1754	0	41+11.00	15	0	53+78.73	63	0				29+89.16	74	0	44+93.79	20	5
26+00.00	1606	0	41+24.62	23	0	53+88.84	22	0				30+00.00	34	0	45+33.52	32	13
26+10.85	325	0	41+50.00	80	0	54+00.00	24	0				30+50.00	137	0	45+50.00	15	7
26+50.00	956	0	42+00.00	116	3	54+45.05	127	1				31+05.74	102	7	46+00.00	40	26
27+00.00	853	0	42+53.63	67	8	54+54.75	32	0				31+50.00	58	6	46+33.52	2	43
27+50.00	604	0	42+72.14	15	4	54+60.66	17	0				31+90.00	60	0	46+50.00	0	42
28+00.00	412	0	42+85.05	12	3	54+74.08	35	0				31+98.51	14	0			
28+16.30	119	0	43+16.06	34	6	55+00.00	71	0				32+50.00	96	0	Station	Uncl. Exc. RIGHT (cu. yd.)	Embt RIGHT (cu. yd.)
28+50.00	282	0	43+42.35	33	5	55+50.00	131	0				32+62.03	25	0	Lalt		
28+72.11	192	0	44+00.00	77	14	55+73.40	49	0				32+87.38	52	1			
29+00.00	209	0	44+28.93	42	9	56+00.00	45	0				33+00.00	26	0	46+50.00	0	42
29+15.92	79	2	44+37.74	7	1	56+50.00	95	0				33+50.00	98	2	46+73.00	3	70

STATE OF NORTH CAROLINA  
DIVISION OF HIGHWAYS

<b>PROJ. REFERENCE NO.</b>	<b>SHEET NO.</b>
U-3308	X-1B

**Quantities are approximate only. The Resident Engineer will  
re-cross-section the work accurately when the project is staked  
out. These cross-section notes will be used in computing the  
final quantities for which the contractor will be paid.**

NOTE: The cross sections reflect the aggregate base course alternate.

NOTE: EMBANKMENT COLUMN DOES NOT INCLUDE BACKFILL FOR UNDERCUT

### CROSS-SECTION SUMMARY

Station	Uncl. Exc.	Embt	Station	Uncl. Exc.	Embt	Station	Uncl. Exc.	Embt	Station	Uncl. Exc.	Embt	Station	Uncl. Exc.	Embt	Station	Uncl. Exc.	Embt
Lalt	RIGHT	RIGHT	Lalt	RIGHT	RIGHT	R3	(cu. yd.)	(cu. yd.)	Y	(cu. yd.)	(cu. yd.)	Y3A	(cu. yd.)	(cu. yd.)	Y7	(cu. yd.)	(cu. yd.)
46+84.49	1	36	61+00.00	278	0	11+50.00	8	75	18+00.00	0	503	10+63.67	13	6	10+76.58	0	0
47+00.00	0	59	61+50.00	339	0	12+00.00	12	141	18+40.63	2	1545	11+00.00	34	11	11+00.00	101	0
47+25.00	0	97	61+76.22	174	0	12+50.00	8	103	18+50.00	0	189	11+50.00	32	10	11+05.58	24	0
47+50.00	0	84	62+00.00	148	0	13+00.00	15	55	18+79.65	0	580	12+00.00	12	27	11+11.53	26	0
47+67.91	1	47	62+15.49	94	0	13+50.00	22	12	19+00.00	0	228	12+30.00	1	33	11+19.83	36	0
47+75.89	0	9	62+50.00	215	0	13+59.09	4	1	19+46.60	3	117	12+50.00	0	25	11+32.03	51	0
48+00.00	3	2	62+66.75	106	0				20+00.00	3	79	12+68.53	0	11	11+50.00	65	0
48+21.00	6	5	63+00.00	136	0	<b>Station</b>	<b>Uncl. Exc.</b>	<b>Embt</b>	20+52.70	5	96				11+55.67	18	0
48+36.75	6	5	63+30.32	40	0				21+00.00	13	77	<b>Station</b>	<b>Uncl. Exc.</b>	<b>Embt</b>	11+66.52	29	0
48+50.00	5	3	63+40.00	7	0	<b>R4</b>	<b>(cu. yd.)</b>	<b>(cu. yd.)</b>	21+50.00	66	38				11+86.52	40	0
49+00.00	29	6	63+50.00	7	0	10+52.68	0	0	22+00.00	98	31	<b>Y4</b>	<b>(cu. yd.)</b>	<b>(cu. yd.)</b>	11+98.60	17	0
49+10.00	4	0	64+00.00	42	0	11+00.00	0	94	22+50.00	64	24	10+16.47	0	0	12+00.00	2	0
49+19.83	5	0	64+18.81	17	0	11+38.00	0	72	23+00.00	58	18	10+37.22	15	11	12+28.20	34	1
49+46.25	25	0	64+34.96	13	1	11+50.00	0	16	23+50.00	74	14	10+40.90	2	2	12+50.00	23	1
50+00.00	27	24	64+50.00	11	3	11+74.85	1	12	24+00.00	68	10	10+60.49	6	11			
50+34.31	8	38	64+75.98	15	7	12+00.00	3	5	24+40.92	47	8	10+78.44	2	10	<b>Station</b>	<b>Uncl. Exc.</b>	<b>Embt</b>
50+50.00	4	19	65+00.00	12	9	12+30.00	3	2	24+50.00	10	2	11+00.00	1	8	<b>Y8</b>	<b>(cu. yd.)</b>	<b>(cu. yd.)</b>
50+75.00	11	25	65+50.00	27	17							11+20.00	1	4			
51+00.00	21	19	66+00.00	35	11	<b>Station</b>	<b>Uncl. Exc.</b>	<b>Embt</b>	<b>Station</b>	<b>Uncl. Exc.</b>	<b>Embt</b>	11+40.00	1	3	9+93.63	0	0
51+24.80	27	15	66+10.00	8	2							11+60.00	1	3	10+10.68	15	4
51+50.00	29	14				<b>R5</b>	<b>(cu. yd.)</b>	<b>(cu. yd.)</b>	<b>Y1</b>	<b>(cu. yd.)</b>	<b>(cu. yd.)</b>	11+80.00	1	3	10+14.21	3	1
51+75.00	31	14	<b>Station</b>	<b>Uncl. Exc.</b>	<b>Embt</b>	10+31.43	0	0	11+00.00	0	0	12+00.00	1	3	10+50.00	43	5
52+00.00	30	14				10+50.00	60	0	11+36.60	21	1	12+20.00	1	2	10+91.67	63	0
52+24.73	27	15	<b>R1</b>	<b>(cu. yd.)</b>	<b>(cu. yd.)</b>	10+71.39	48	0	11+50.00	16	1	12+40.00	1	3	11+00.00	12	0
52+50.00	24	16	11+00.00	0	0	10+91.69	22	0	12+00.00	62	6	12+45.00	0	1	11+18.01	23	0
53+00.00	63	38	11+27.17	20	8	11+00.00	7	0	12+10.32	11	3				11+50.00	37	1
53+50.00	84	37	11+50.00	18	16	11+50.00	20	0	12+40.92	31	10				11+62.50	14	0
53+78.73	58	15	12+00.00	36	77							<b>Station</b>	<b>Uncl. Exc.</b>	<b>Embt</b>	11+73.39	10	1
53+88.84	20	2	12+50.00	26	114	<b>Station</b>	<b>Uncl. Exc.</b>	<b>Embt</b>	<b>Station</b>	<b>Uncl. Exc.</b>	<b>Embt</b>	<b>Y5</b>	<b>(cu. yd.)</b>	<b>(cu. yd.)</b>	11+92.17	15	5
54+00.00	19	0	13+00.00	14	165							10+52.26	0	0	12+00.00	6	2
54+45.05	65	1	13+50.00	12	205	<b>Y</b>	<b>(cu. yd.)</b>	<b>(cu. yd.)</b>	<b>Y2</b>	<b>(cu. yd.)</b>	<b>(cu. yd.)</b>	10+68.71	112	0	12+35.68	25	4
54+54.75	16	0	14+00.00	16	213	12+00.00	0	0	10+49.52	0	0	10+97.27	162	0	12+50.00	11	1
54+60.66	12	0	14+23.67	9	114	12+15.57	4	7	10+59.19	23	1	11+21.77	83	0	13+00.00	39	4
54+74.08	28	0	14+55.67	25	113	12+50.00	8	15	10+74.32	28	2	11+39.88	31	1	13+13.21	10	1
55+00.00	53	0	14+80.05	27	46	12+82.16	5	20	11+00.00	18	2	11+50.00	11	1	13+32.58	15	1
55+50.00	74	6				13+00.00	2	14				11+55.00	5	0	13+50.00	14	1
55+73.40	21	6	<b>Station</b>	<b>Uncl. Exc.</b>	<b>Embt</b>	13+50.00	6	64	<b>Station</b>	<b>Uncl. Exc.</b>	<b>Embt</b>				13+70.90	16	2
56+00.00	19	5				14+00.00	8	61				<b>Station</b>	<b>Uncl. Exc.</b>	<b>Embt</b>	13+77.79	6	0
56+50.00	32	15	<b>R2</b>	<b>(cu. yd.)</b>	<b>(cu. yd.)</b>	14+16.22	5	11	<b>Y3</b>	<b>(cu. yd.)</b>	<b>(cu. yd.)</b>				13+89.00	12	1
56+72.61	20	5	10+50.00	0	0	14+50.00	11	21	9+99.63	0	0	<b>Y6</b>	<b>(cu. yd.)</b>	<b>(cu. yd.)</b>			
56+85.00	16	0	10+60.37	7	4	15+00.00	9	46	10+25.34	23	10	9+89.71	0	0	<b>Station</b>	<b>Uncl. Exc.</b>	<b>Embt</b>
57+00.00	25	0	10+69.54	3	3	15+44.03	22	57	10+50.00	29	15	10+00.00	31	0			
57+50.00	87	0	11+00.00	2	6	15+50.00	4	8	11+00.00	25	27	10+18.98	56	0	<b>Y9</b>	<b>(cu. yd.)</b>	<b>(cu. yd.)</b>
57+66.43	25	1				15+68.06	14	29	11+10.00	4	6	10+50.01	94	0	10+72.37	0	0
58+00.00	23	23	<b>Station</b>	<b>Uncl. Exc.</b>	<b>Embt</b>	16+00.00	30	68	11+50.00	21	19	11+00.01	128	6	10+91.63	31	0
58+25.00	0	47				16+19.14	18	53	12+00.00	41	63	11+30.22	46	5	11+00.00	12	0
58+50.00	0	66	<b>R3</b>	<b>(cu. yd.)</b>	<b>(cu. yd.)</b>	16+27.05	7	24	12+06.62	6	14	11+50.01	19	2	11+25.00	28	2
58+75.00	0	63	10+31.00	0	0							11+54.24	4	0	11+35.00	4	1
59+00.00	0	49	10+50.00	0	164	<b>Station</b>	<b>Uncl. Exc.</b>	<b>Embt</b>	<b>Station</b>	<b>Uncl. Exc.</b>	<b>Embt</b>	11+55.00	0	0			
59+50.00	43	56	10+77.05	1	221												
59+81.06	82	8	10+85.34	1	61	<b>Y</b>	<b>(cu. yd.)</b>	<b>(cu. yd.)</b>	<b>Y3A</b>	<b>(cu. yd.)</b>	<b>(cu. yd.)</b>						
60+00.00	72	0	11+00.00	3	90	17+84.55	0	0	10+00.00	0	0						
60+53.90	251	0	11+28.10	9	123	17+91.05	0	368	10+50.00	50	19						

STATE OF NORTH CAROLINA  
DIVISION OF HIGHWAYS

PROJ. REFERENCE NO.

SHEET NO.

U-3308

X-1C

NOTE: The cross sections reflect the aggregate base course alternate.

NOTE: EMBANKMENT COLUMN DOES NOT INCLUDE BACKFILL FOR UNDERCUT

Quantities are approximate only. The Resident Engineer will  
re-cross-section the work accurately when the project is staked  
out. These cross-section notes will be used in computing the

### CROSS-SECTION SUMMARY

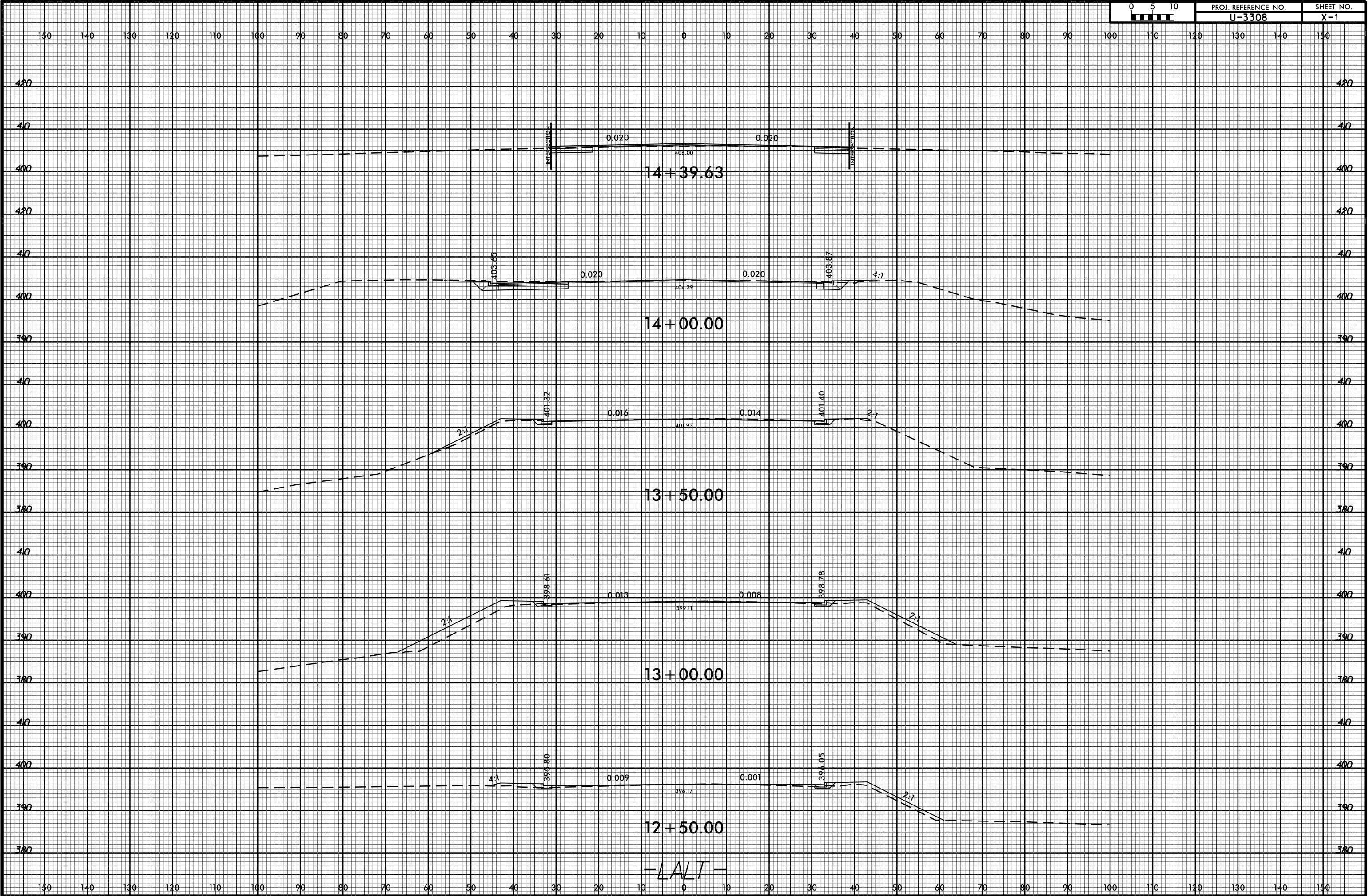
Station	Uncl. Exc.	Embt	Station	Uncl. Exc.	Embt	Station	Uncl. Exc.	Embt	Station	Uncl. Exc.	Embt	Station	Uncl. Exc.	Embt			
Y10	(cu. yd.)	(cu. yd.)	Y12	(cu. yd.)	(cu. yd.)	Y15	(cu. yd.)	(cu. yd.)	Y18	(cu. yd.)	(cu. yd.)	Y21	(cu. yd.)	(cu. yd.)			
10+10.69	0	0	14+00.00	3	4	14+00.00	10	6	10+75.00	37	4	10+51.23	3	0			
10+29.46	15	3	14+20.00	2	3	14+34.91	22	5	10+95.32	38	1	10+54.93	8	0			
10+50.00	17	3				14+50.00	11	1	11+25.00	58	1	10+75.00	27	1			
10+67.75	15	2	<b>Station</b>	<b>Uncl. Exc.</b>	<b>Embt</b>	15+00.00	47	4	11+50.00	57	0	11+00.00	19	2			
11+00.00	23	5				15+50.00	65	4	11+58.98	23	1	11+25.00	20	1			
11+09.31	5	1	<b>Y13</b>	<b>(cu. yd.)</b>	<b>(cu. yd.)</b>	16+00.00	74	1	11+75.00	44	7						
11+31.29	13	4	10+62.00	0	0	16+20.00	15	0	12+00.00	96	12	<b>Station</b>	<b>Uncl. Exc.</b>	<b>Embt</b>			
11+50.00	11	3	10+62.24	0	0				12+25.00	157	5						
11+84.88	22	5	10+82.17	39	0	<b>Station</b>	<b>Uncl. Exc.</b>	<b>Embt</b>	12+50.00	254	0	<b>Y22</b>	<b>(cu. yd.)</b>	<b>(cu. yd.)</b>			
12+00.00	10	2	11+01.30	72	0				12+75.00	358	0	12+55.00	0	0			
12+25.72	15	4	11+21.74	42	3	<b>Y15A</b>	<b>(cu. yd.)</b>	<b>(cu. yd.)</b>	13+00.00	415	0	12+75.00	3	4			
12+50.00	15	3	11+22.00	0	0	10+17.00	0	0	13+17.75	273	0	13+00.00	3	5			
12+58.76	6	1				10+25.78	0	2	13+25.00	100	0	13+25.00	14	5			
12+76.82	11	3	<b>Station</b>	<b>Uncl. Exc.</b>	<b>Embt</b>	10+43.41	8	3	13+49.29	334	0	13+35.22	10	2			
13+00.00	14	4				10+50.00	6	0				13+50.00	11	5			
13+13.20	8	1	<b>Y14</b>	<b>(cu. yd.)</b>	<b>(cu. yd.)</b>	10+60.00	11	1	<b>Station</b>	<b>Uncl. Exc.</b>	<b>Embt</b>	13+65.00	10	6			
13+30.19	10	3	10+39.75	0	0	10+72.47	17	0				13+80.42	10	6			
13+50.00	11	4	10+50.00	34	0	10+80.00	5	0	<b>Y18</b>	<b>(cu. yd.)</b>	<b>(cu. yd.)</b>						
13+68.27	10	3	10+60.00	42	0				14+15.34	0	0	<b>Station</b>	<b>Uncl. Exc.</b>	<b>Embt</b>			
13+86.55	9	4	10+70.78	51	0	<b>Station</b>	<b>Uncl. Exc.</b>	<b>Embt</b>	14+25.00	13	4						
14+00.00	3	2	10+80.00	36	0				14+50.00	34	9	<b>Y22</b>	<b>(cu. yd.)</b>	<b>(cu. yd.)</b>			
			10+88.92	29	0	<b>Y16</b>	<b>(cu. yd.)</b>	<b>(cu. yd.)</b>	14+75.00	32	8	14+46.43	0	0			
<b>Station</b>	<b>Uncl. Exc.</b>	<b>Embt</b>	11+00.00	29	0	10+36.07	0	0	15+00.00	25	7	14+60.00	14	4			
<b>Y11</b>	<b>(cu. yd.)</b>	<b>(cu. yd.)</b>	11+07.00	14	0	10+50.00	47	0	15+25.00	13	13	14+75.00	15	4			
10+55.37	0	0	11+12.50	10	0	10+61.05	38	0	15+50.00	6	19	14+77.37	2	1			
10+73.89	12	1	11+25.00	19	0	10+75.00	47	0	15+75.00	4	20	14+80.66	3	1			
10+76.87	2	0	11+40.00	10	0	10+90.00	41	0	16+00.00	3	21	15+00.00	15	3			
10+90.00	4	1				11+00.00	20	0	16+25.00	3	21	15+25.00	18	6			
			<b>Station</b>	<b>Uncl. Exc.</b>	<b>Embt</b>	11+10.06	15	0	16+50.00	3	18	15+50.00	25	6			
						11+25.00	17	1	16+59.42	1	5	15+75.00	29	1			
<b>Station</b>	<b>Uncl. Exc.</b>	<b>Embt</b>	<b>Y15</b>	<b>(cu. yd.)</b>	<b>(cu. yd.)</b>	11+40.02	9	1	16+75.00	3	7	16+00.00	18	2			
<b>Y12</b>	<b>(cu. yd.)</b>	<b>(cu. yd.)</b>	10+27.50	0	0	11+60.00	3	1	17+00.00	3	6	16+15.00	5	2			
10+29.77	0	0	10+40.00	0	111	11+80.00	4	1	17+25.00	9	4	16+25.00	3	1			
10+38.78	3	4	10+70.65	0	272	11+85.00	3	0	17+51.28	23	2	16+35.00	3	2			
10+51.06	3	4	10+79.00	0	66				17+75.00	25	3	16+50.00	4	4			
11+00.00	13	10	11+00.00	0	117	<b>Station</b>	<b>Uncl. Exc.</b>	<b>Embt</b>	17+82.35	7	2	16+75.00	5	6			
11+20.71	5	3	11+18.74	0	59				17+83.00	0	0	16+90.00	2	3			
11+39.77	5	2	11+25.00	0	12	<b>Y17</b>	<b>(cu. yd.)</b>	<b>(cu. yd.)</b>				17+00.00	1	1			
11+50.00	3	1	11+35.01	0	16	10+29.99	0	0	<b>Station</b>	<b>Uncl. Exc.</b>	<b>Embt</b>	17+25.00	2	3			
11+80.29	7	4	11+50.00	1	13	10+50.70	0	49				17+50.00	2	2			
12+00.00	4	3	11+72.56	10	6	10+61.53	0	26	<b>Y20</b>	<b>(cu. yd.)</b>	<b>(cu. yd.)</b>	17+75.00	3	2			
12+14.40	3	2	11+80.00	6	1	10+82.51	0	39	10+25.00	0	0	17+90.00	2	2			
12+31.31	3	3	11+91.41	10	2	11+00.00	2	13	10+45.14	22	2	18+00.00	1	1			
12+50.00	4	3	12+00.00	7	1	11+15.00	10	1	10+50.00	11	1	18+25.00	3	2			
12+70.04	5	4	12+50.00	31	9	11+32.20	19	0	10+65.14	26	3	18+40.00	1	1			
12+92.58	5	10	12+60.81	3	4	11+45.00	14	0	10+75.00	6	1						
13+00.00	1	3	12+67.04	1	2				10+84.92	1	1						
13+21.56	4	4	12+80.58	3	4	<b>Station</b>	<b>Uncl. Exc.</b>	<b>Embt</b>									
13+43.37	4	4	13+00.00	3	4				<b>Station</b>	<b>Uncl. Exc.</b>	<b>Embt</b>						
13+50.00	1	1	13+23.14	3	6	<b>Y18</b>	<b>(cu. yd.)</b>	<b>(cu. yd.)</b>									
13+59.89	2	2	13+35.75	1	4	10+20.00	0	0	<b>Y21</b>	<b>(cu. yd.)</b>	<b>(cu. yd.)</b>						
13+82.89	5	4	13+50.00	1	6	10+32.65	8	5									
			13+75.97	3	9	10+50.00	15	4	10+33.05	0	0						
									10+50.00	42	0						

8/23/99



PROJ. REFERENCE NO.  
U-3308

SHEET NO.  
X-1

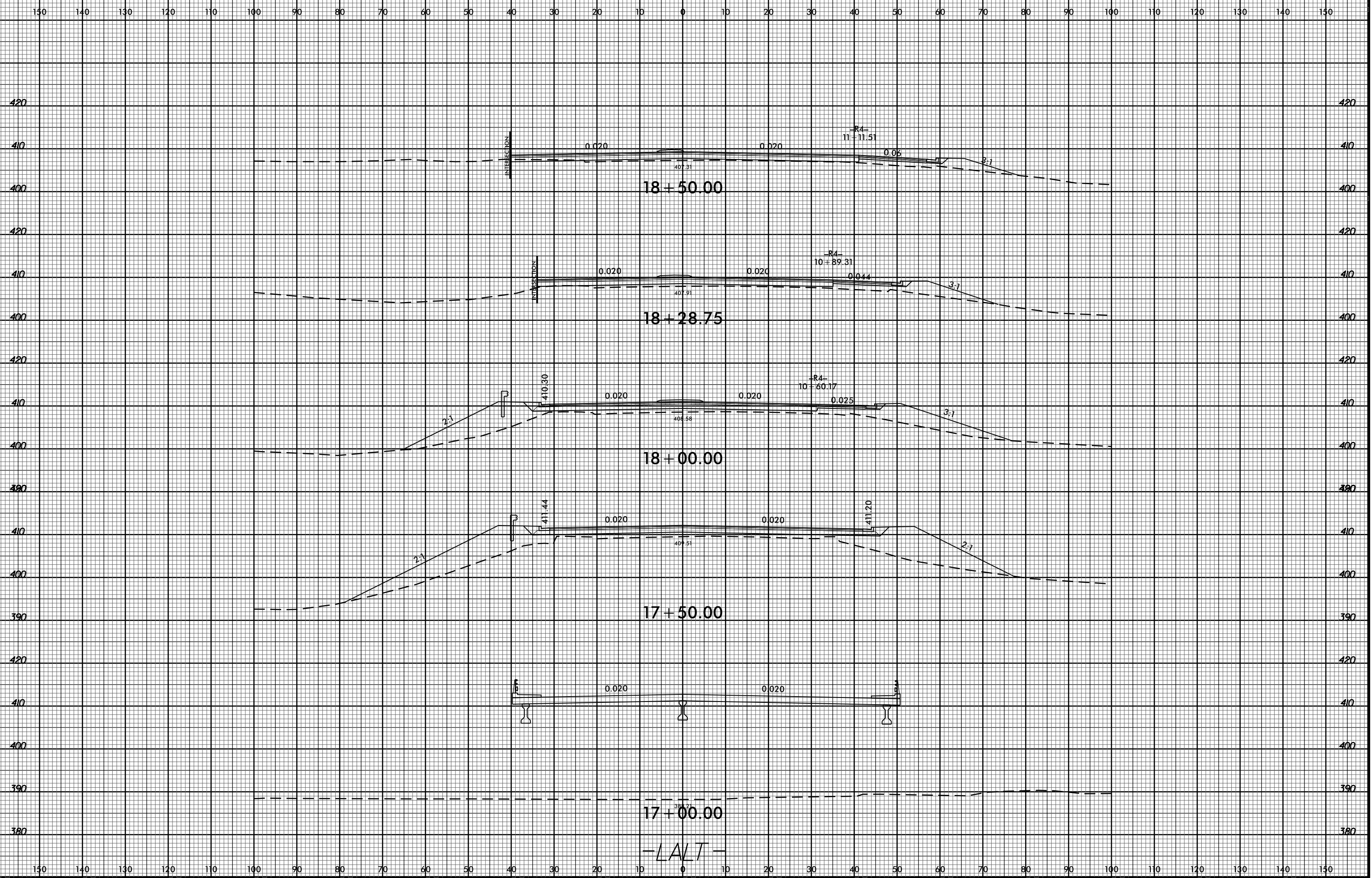


-LALT-

14-MAY-2015 17:43  
R:\PROJECTS\X\SC\U-3308\_Rduj\_xp1.LALT.dgn  
\$\$\$\$USERNAME\$\$\$\$

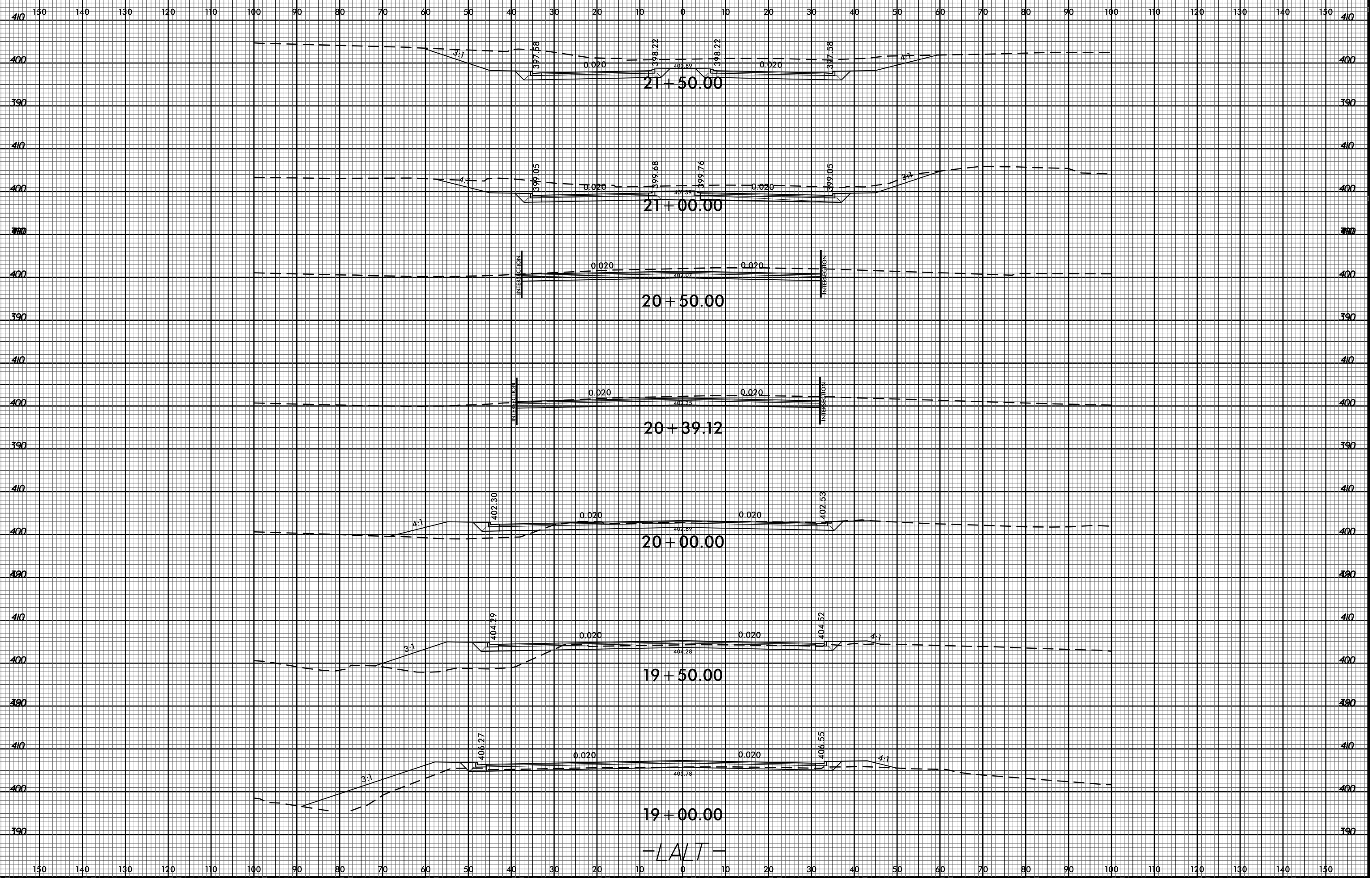


8/23/99

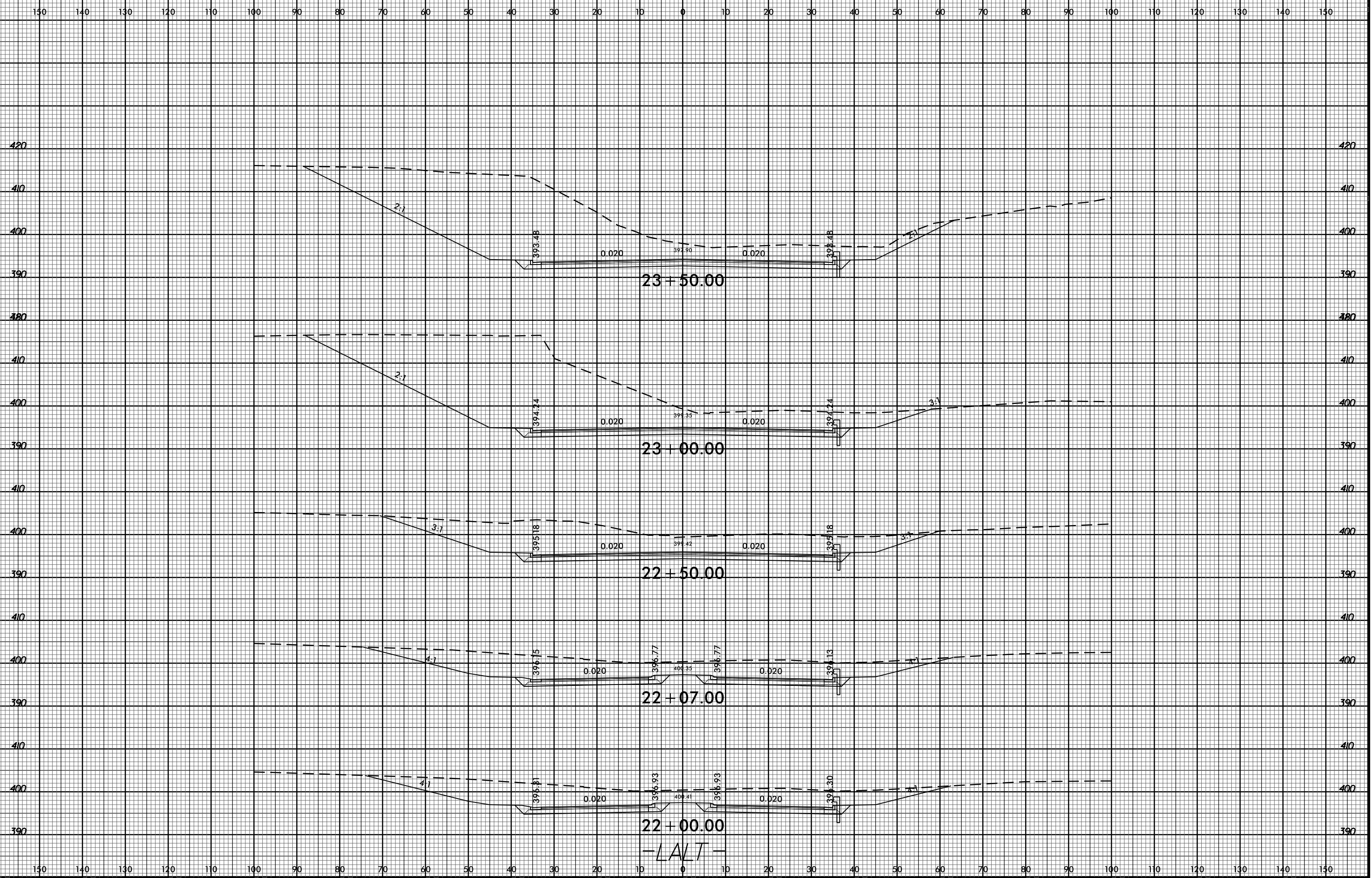


-LALT-

14-MAY-2015 17:43  
R:\Road\X\C\U-3308\_Rdu\_xp1.LAL.T.dgn  
\$\$\$\$USERNAME\$\$\$\$

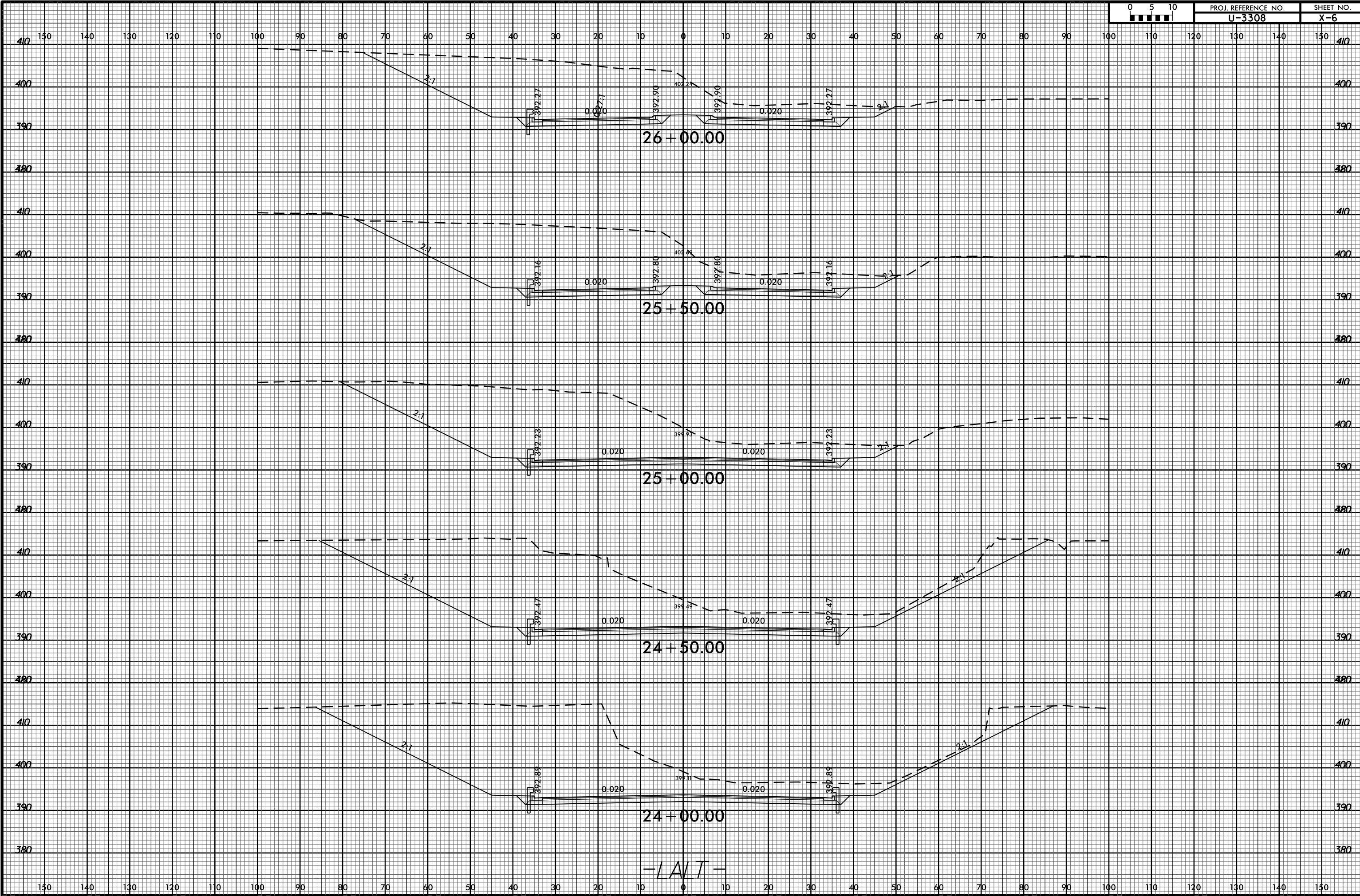


8/23/99

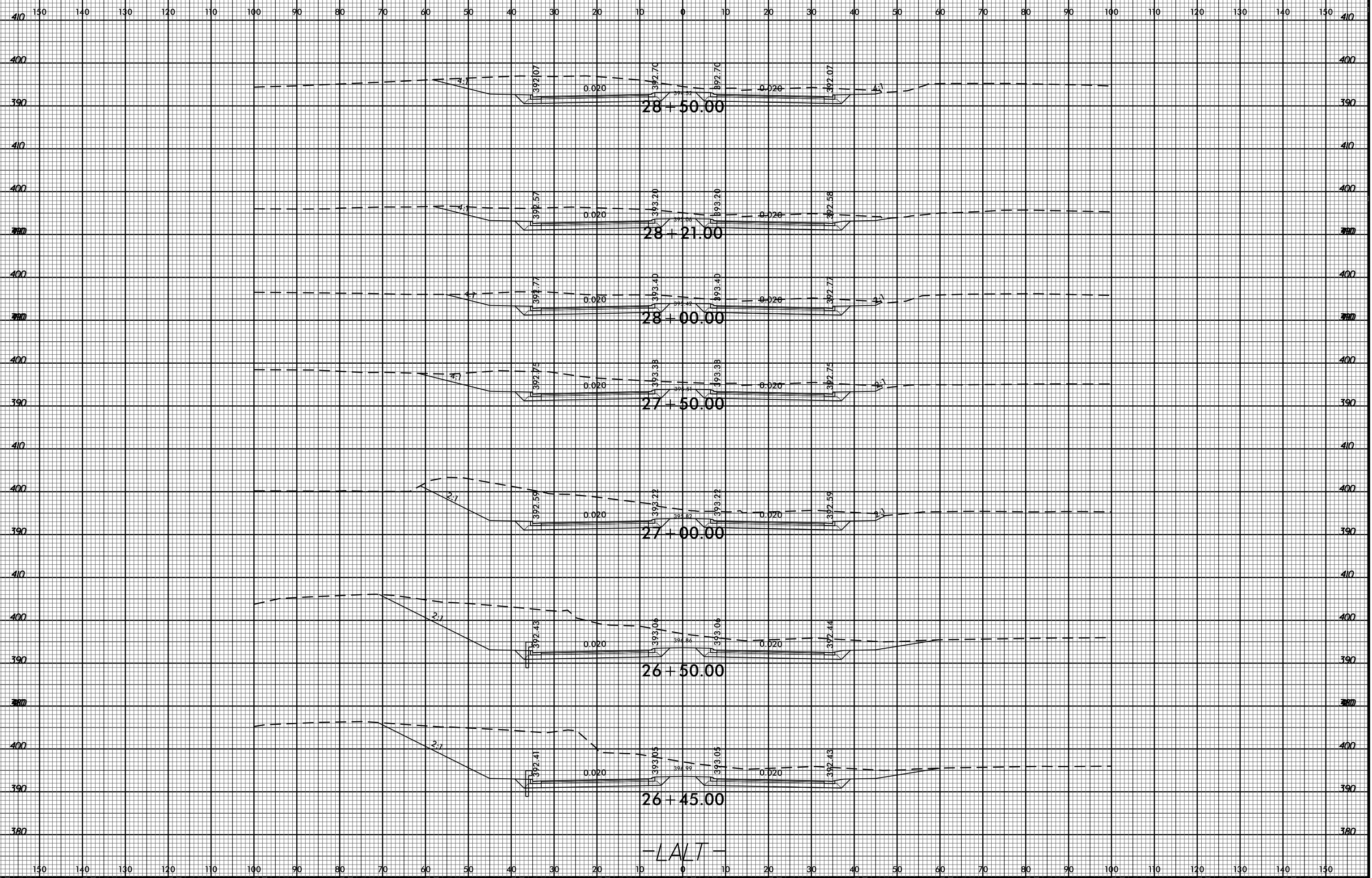


14-MAY-2015 17:43  
R:\PROJECTS\XSC\U-3308\_Rdu\_xpl.LAL.T.dgn  
\$\$\$\$USERNAME\$\$\$\$

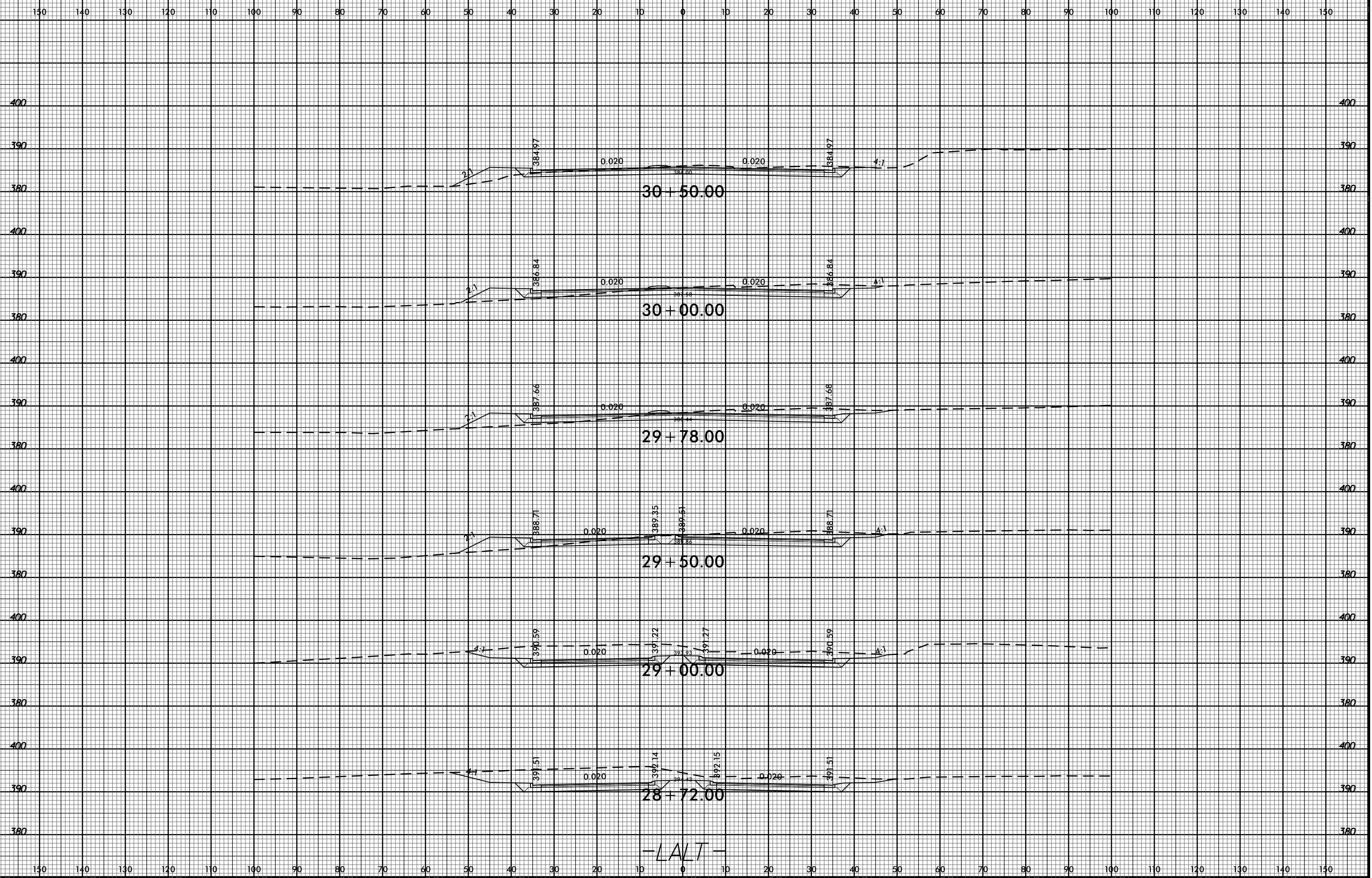




-LALT-

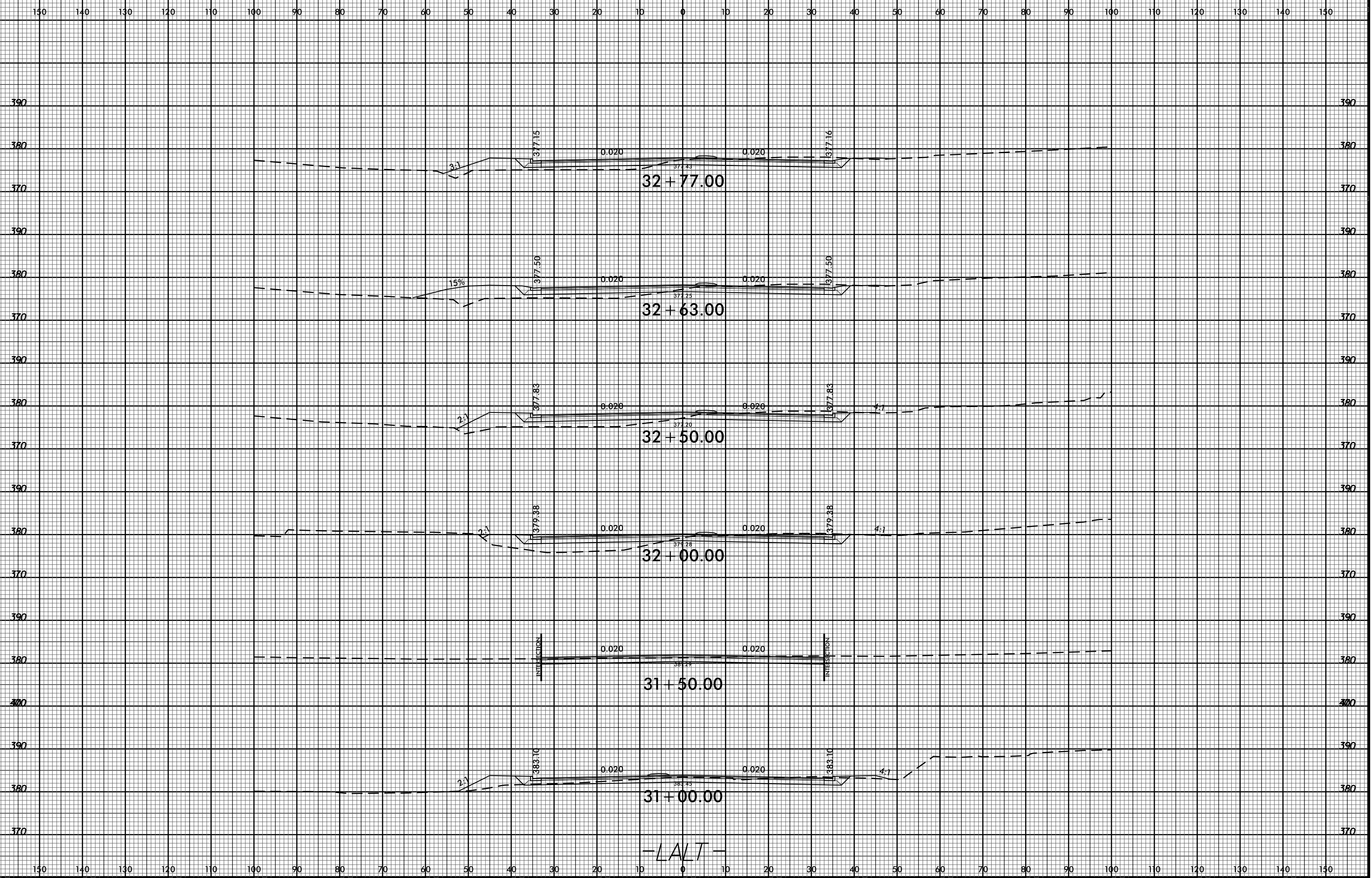


-LALT-



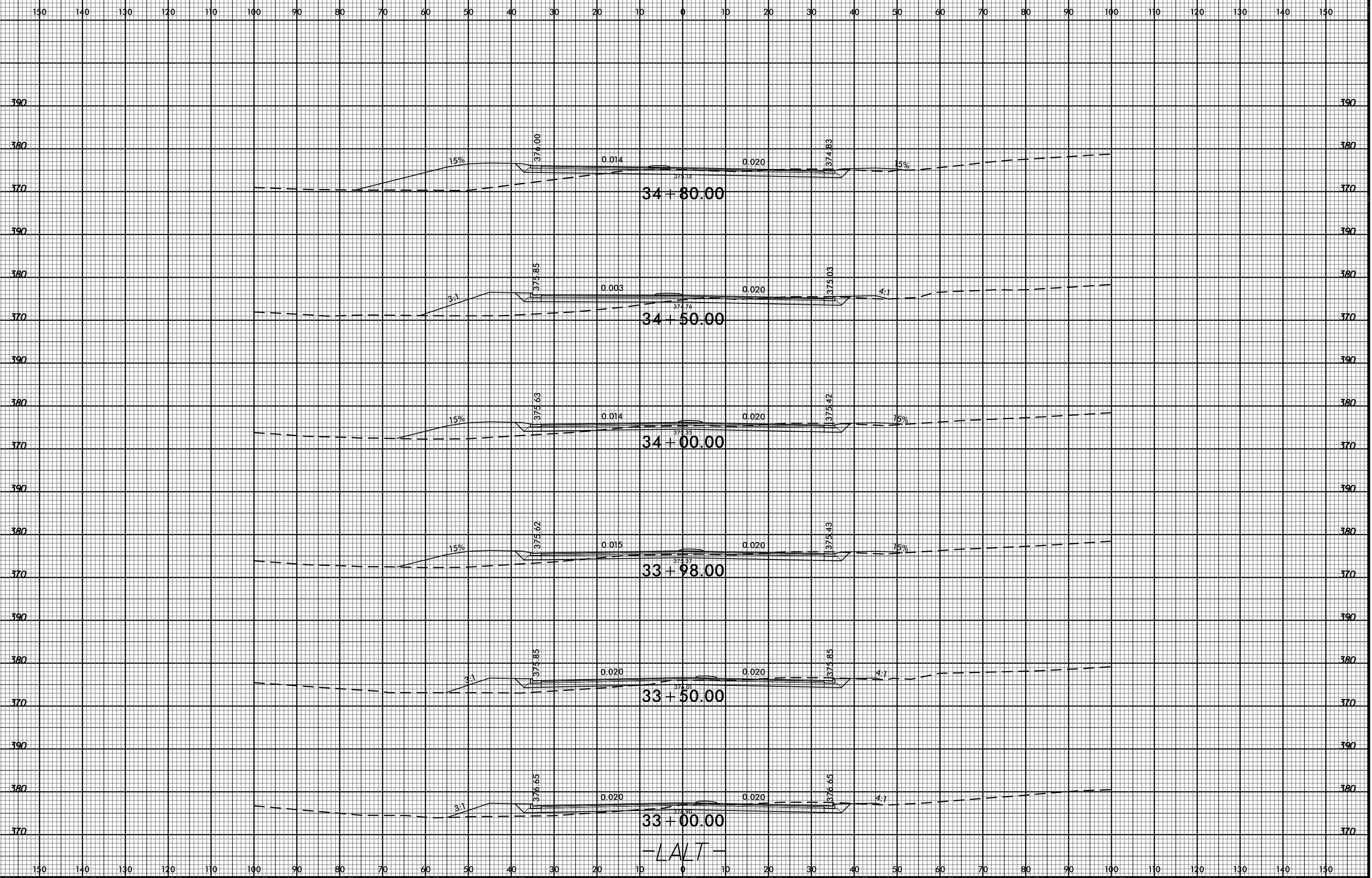
-LALT-

8/23/99



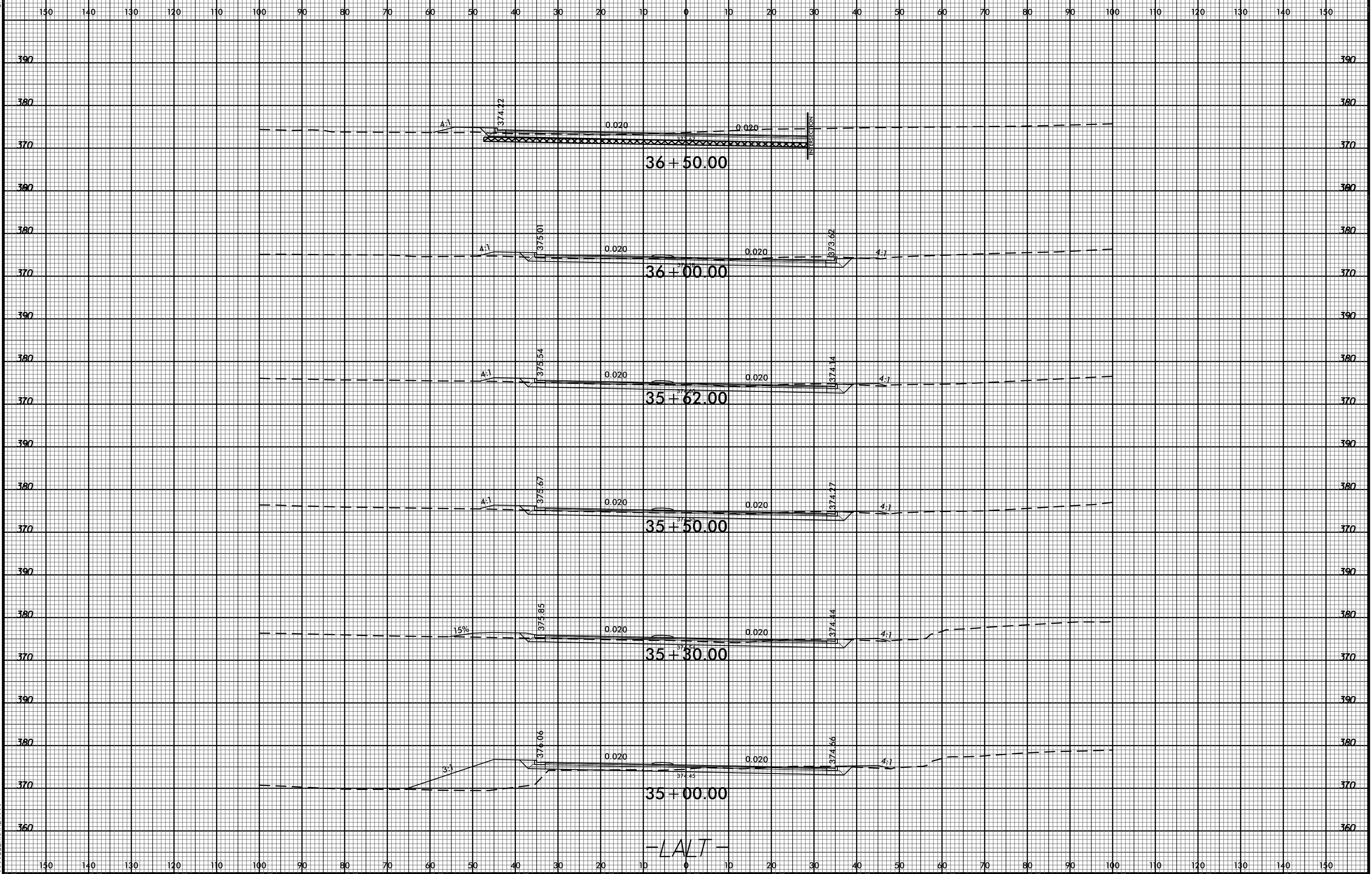
14-MAY-2015 17:43  
R:\PROJECTS\XSC\U-3308\_Rdu\_xpl.LAL.T.dgn  
\$\$\$\$USERNAME\$\$\$\$

-LAL T-



-LALT-

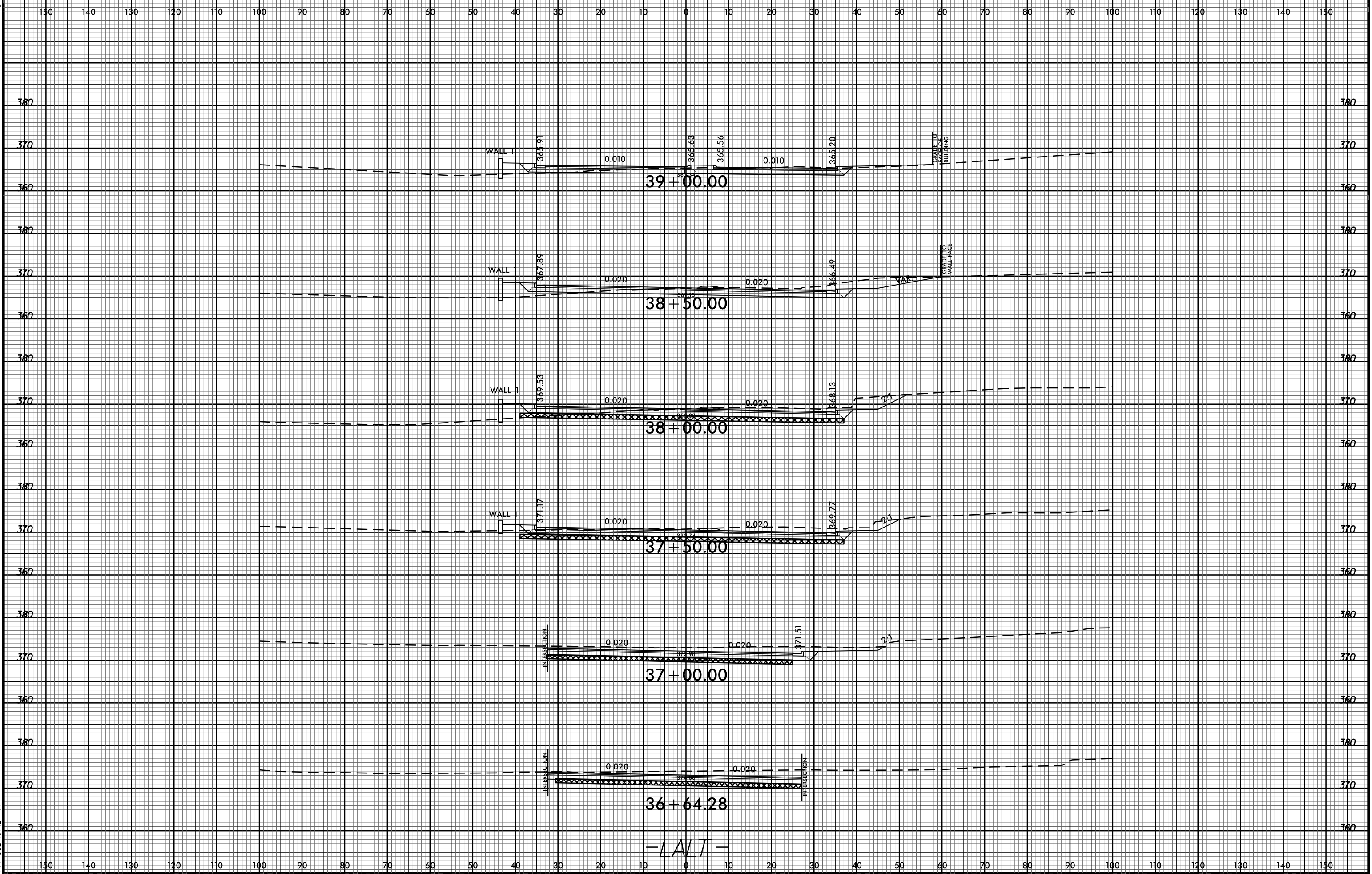
8/23/99



-LALT-

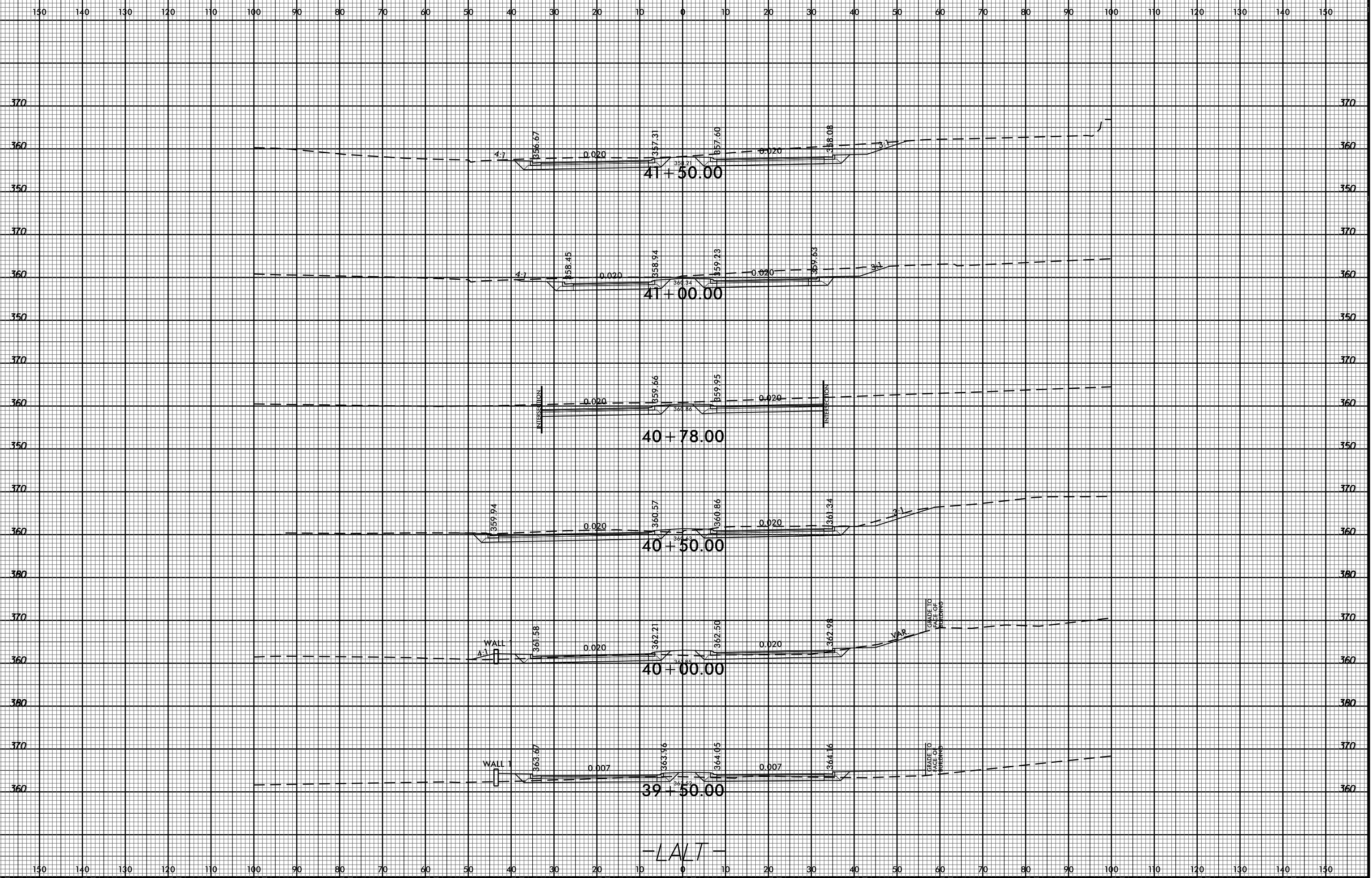
21-JAN-2016 15:06  
RAYPOD\XSC\U-3308\_Rdu\_xpl.LALT.dgn  
\$\$\$\$USERNAME\$\$\$\$

8/23/99

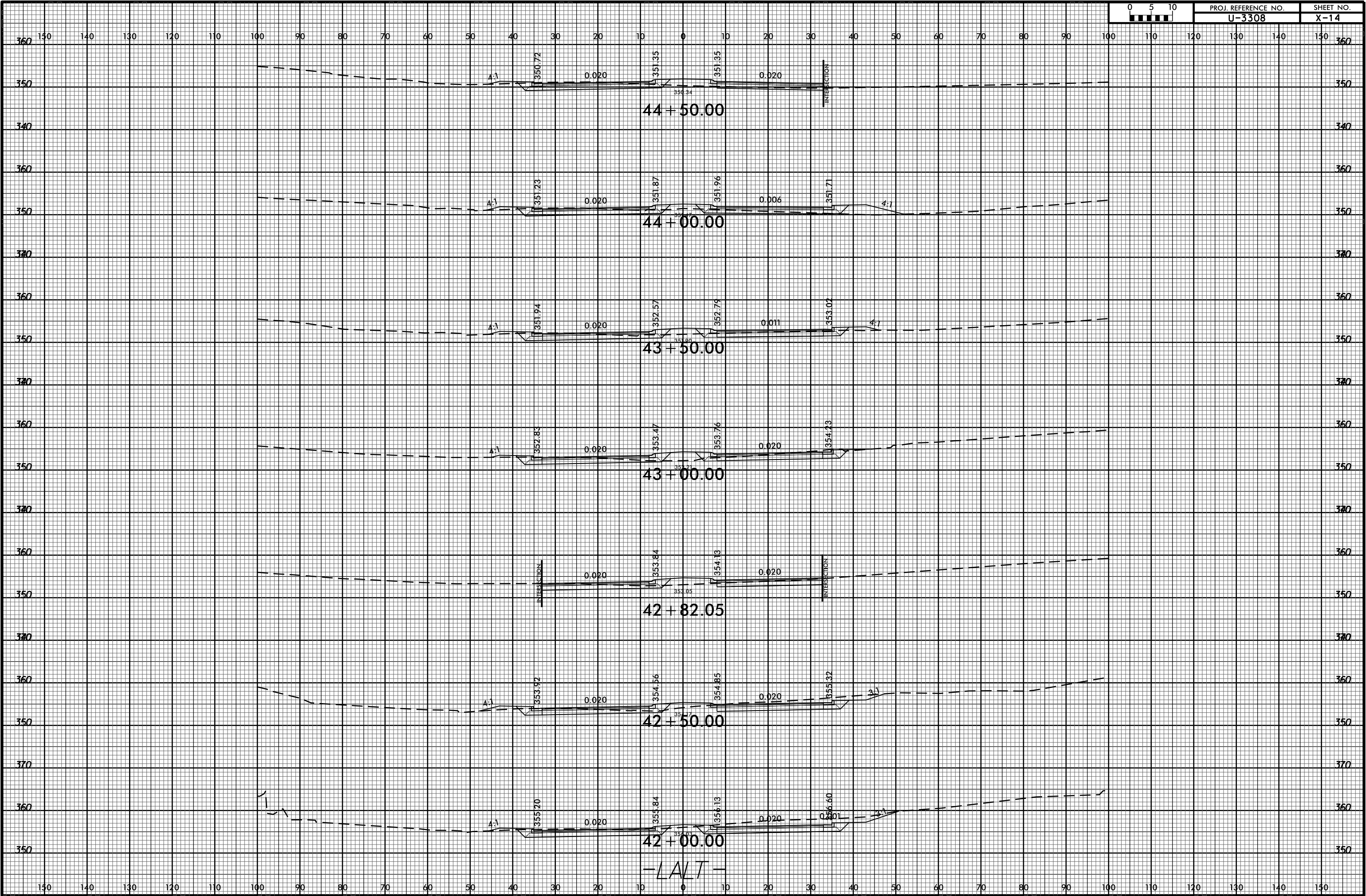


-LALT-

21 JAN 2016 15:06  
RAYPOD\XSC\U-3308\_Rdu\_xpl.LAL.T.dgn  
\$\$\$\$USERNAME\$\$\$\$

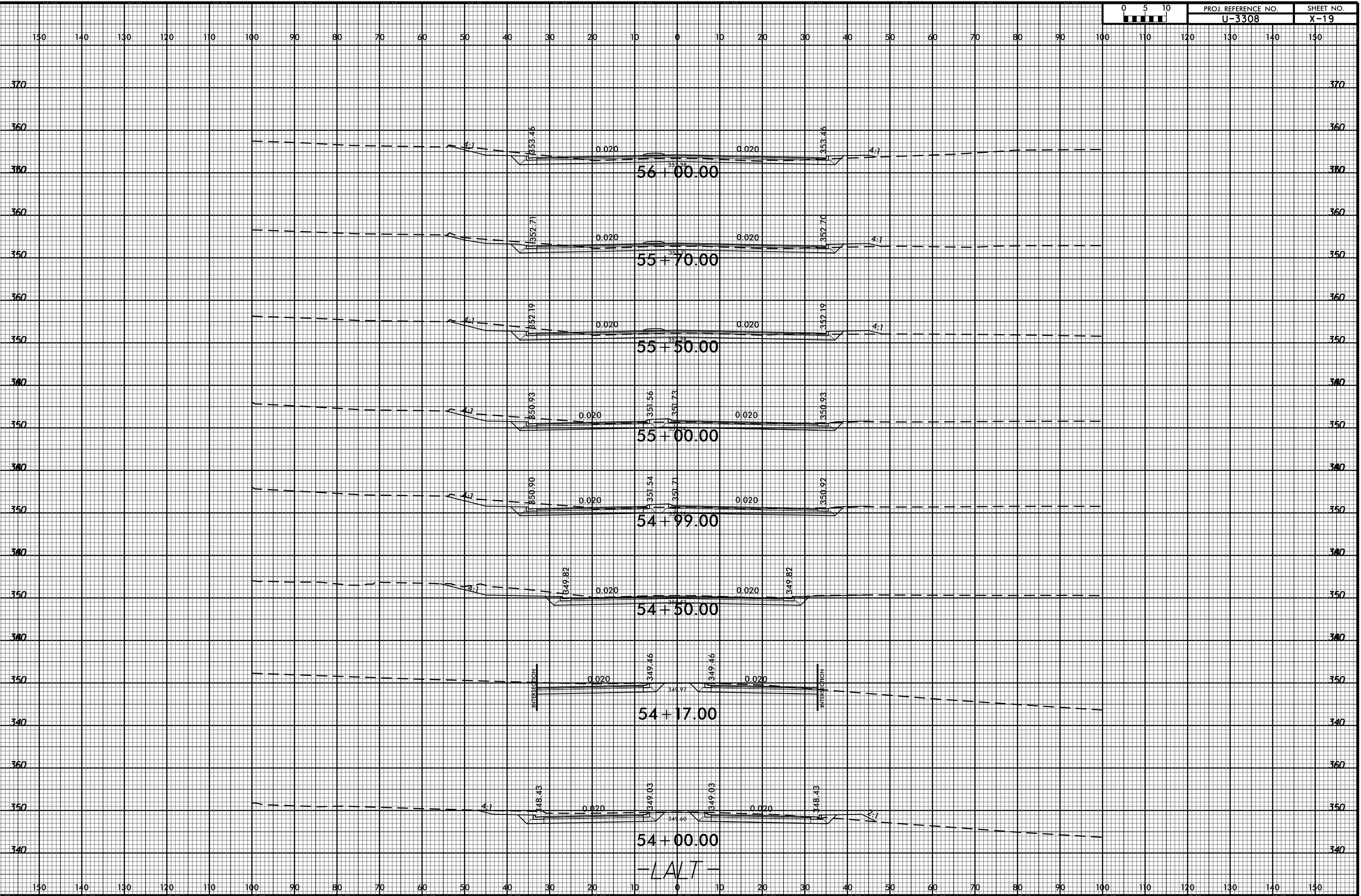






-LAL-

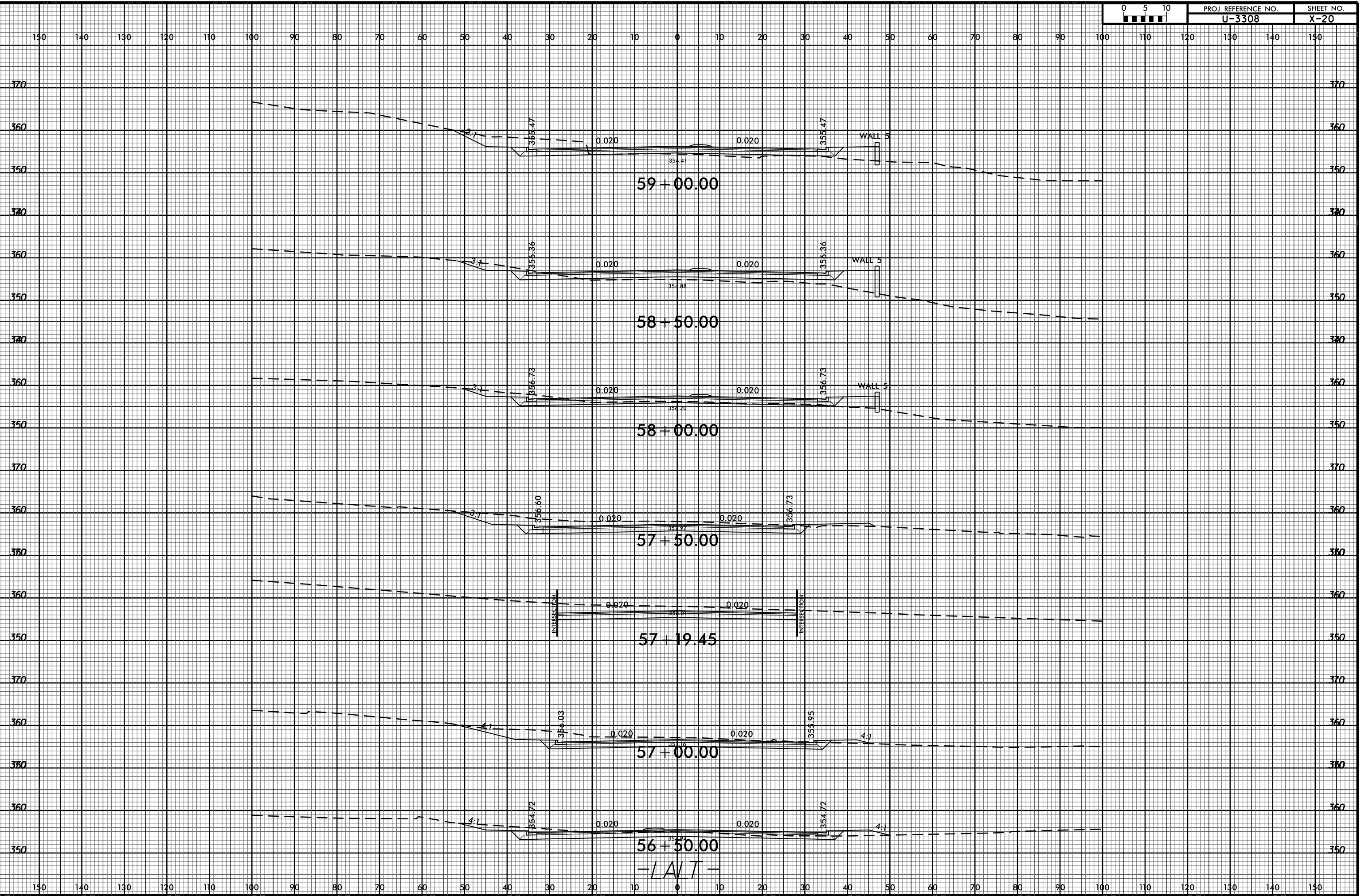
8/23/99



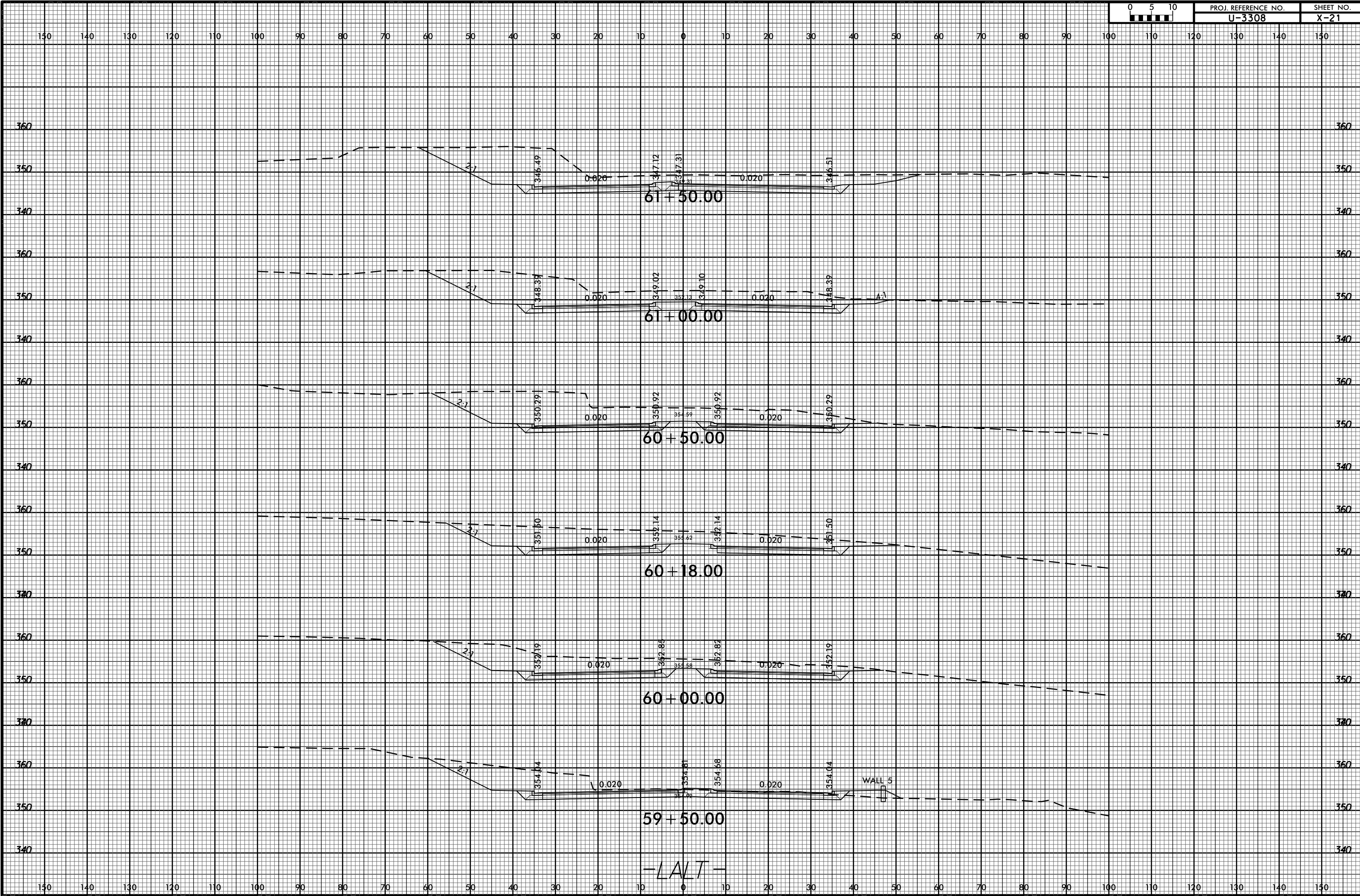
14-MAY-2015 17:44  
R:\Road\XSC\U-3308\_Rdu-xl.LAL.T.dgn  
\$\$\$\$USERNAME\$\$\$\$

-LAL-

8/23/99

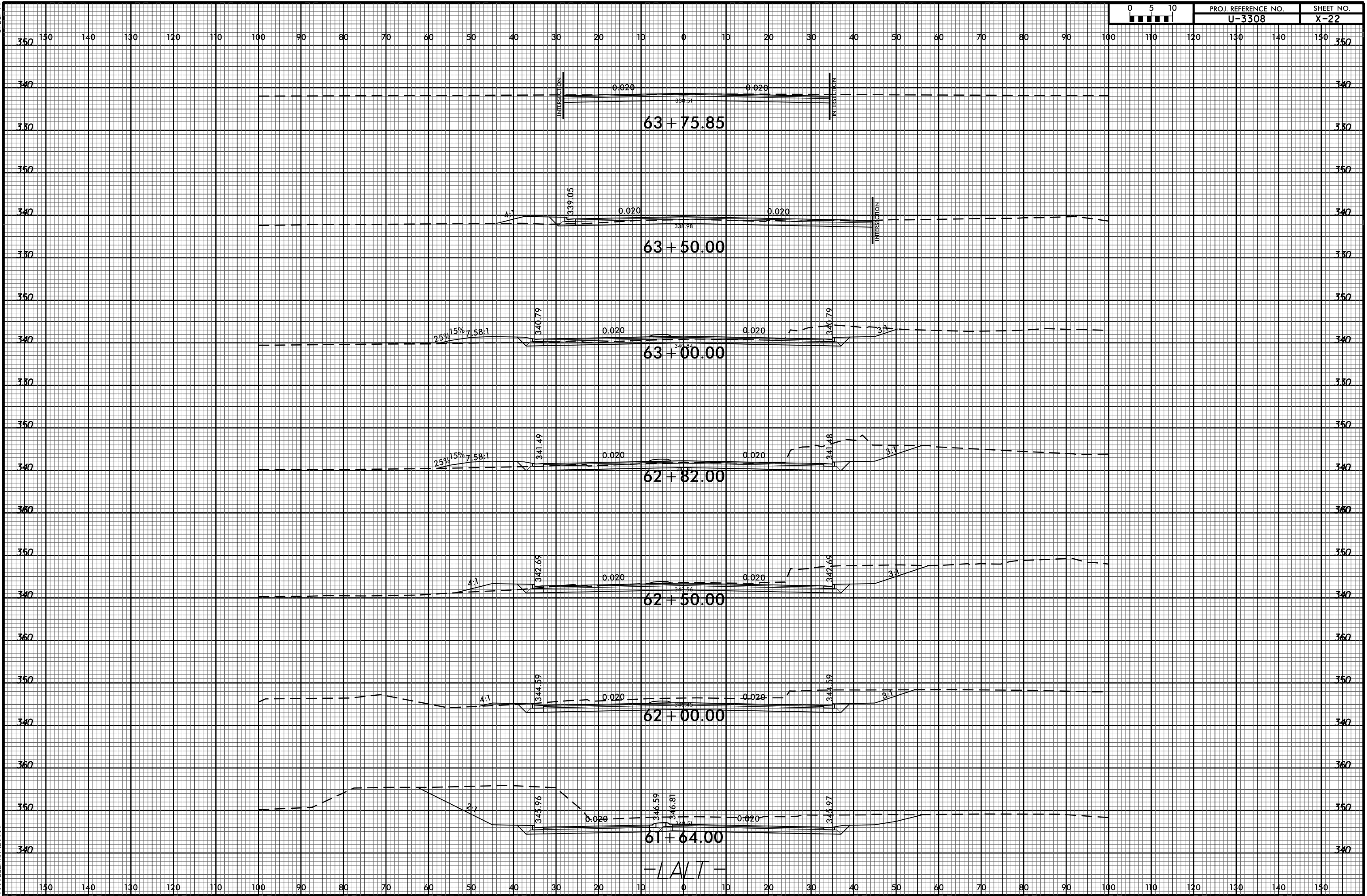


14-MAY-2015 17:44  
R:\PROJECTS\XSC\U-3308\_Rduj\_xpl.LAL.T.dgn  
\$\$\$\$USERNAME\$\$\$\$



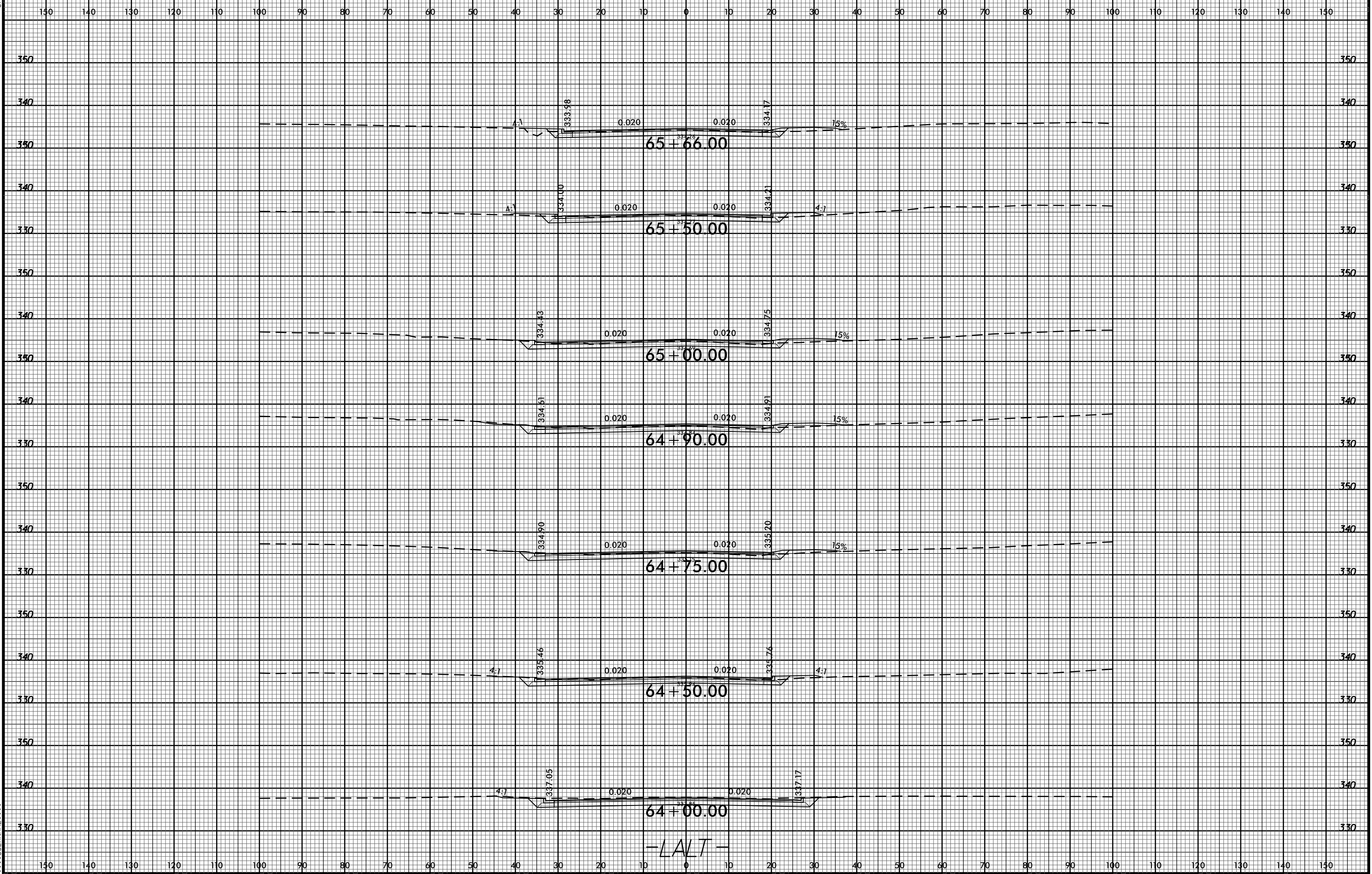
-LAL-

8/23/99



14-MAY-2015 17:44  
R:\Road\XSC\U-3308\_Rdu\_xpl.LAL.T.dgn  
\$\$\$\$USERNAME\$\$\$\$

-LAL-

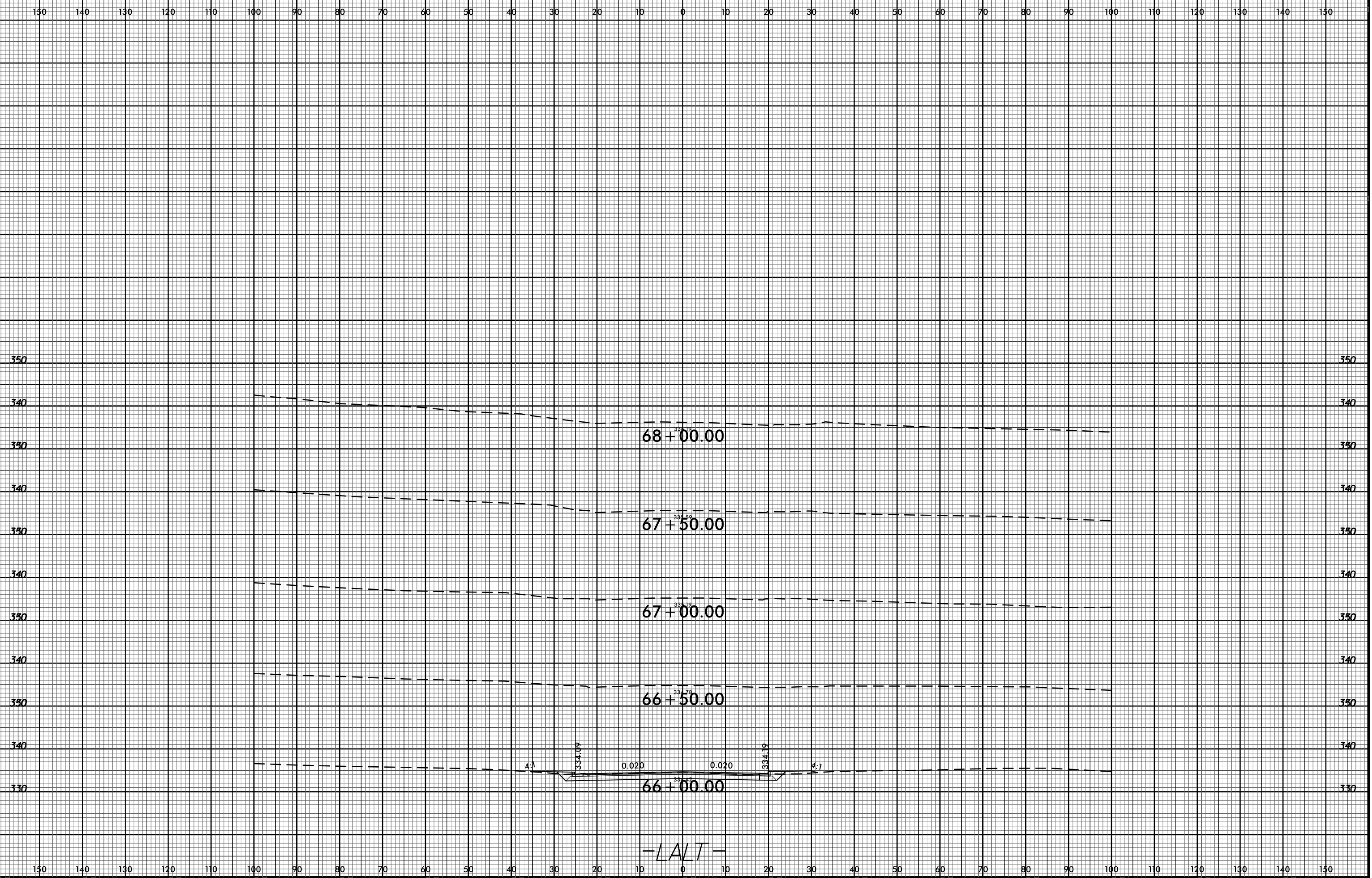


8/23/99



PROJ. REFERENCE NO.  
U-3308

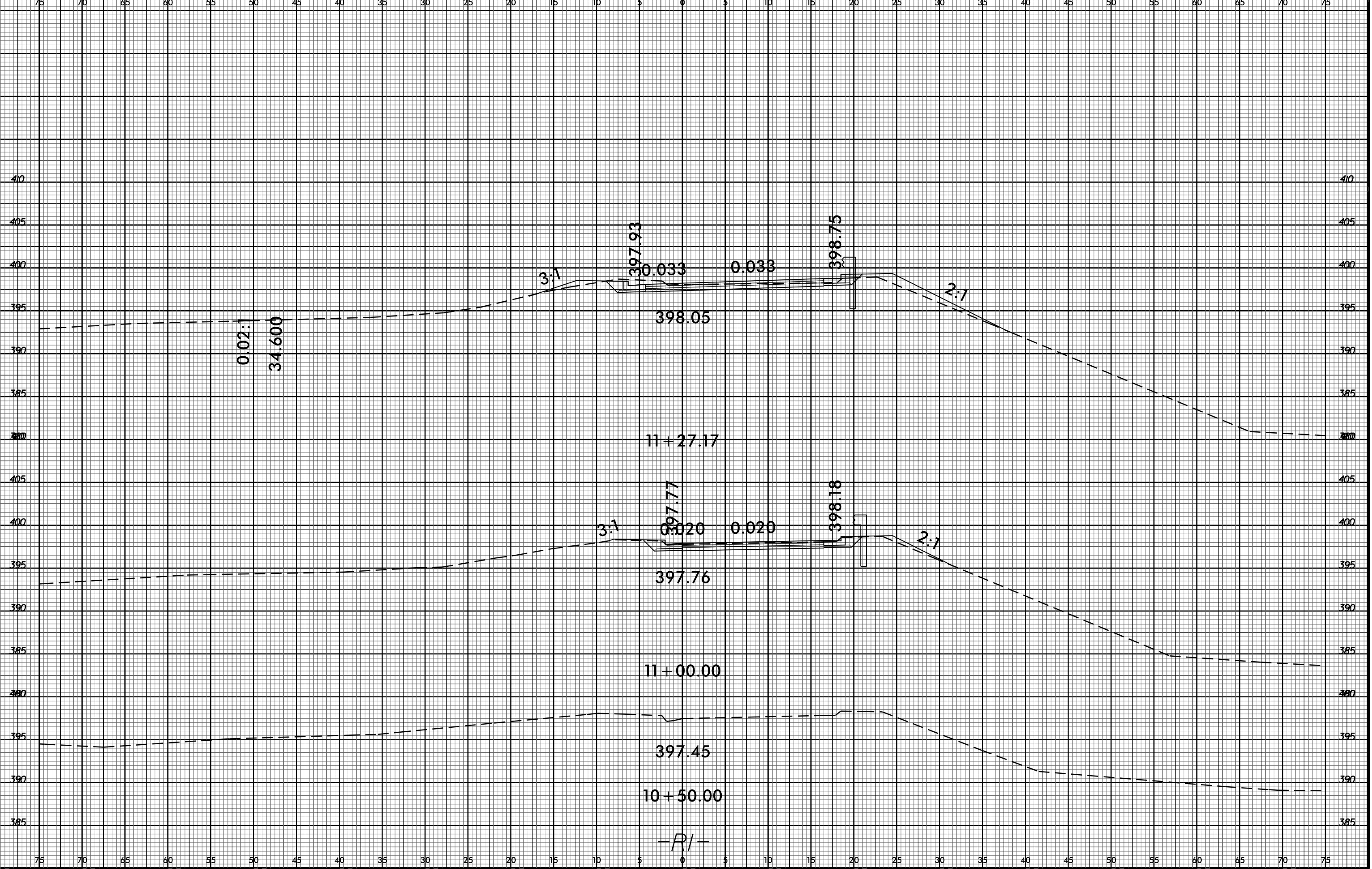
SHEET NO.  
X-24



-LALT-

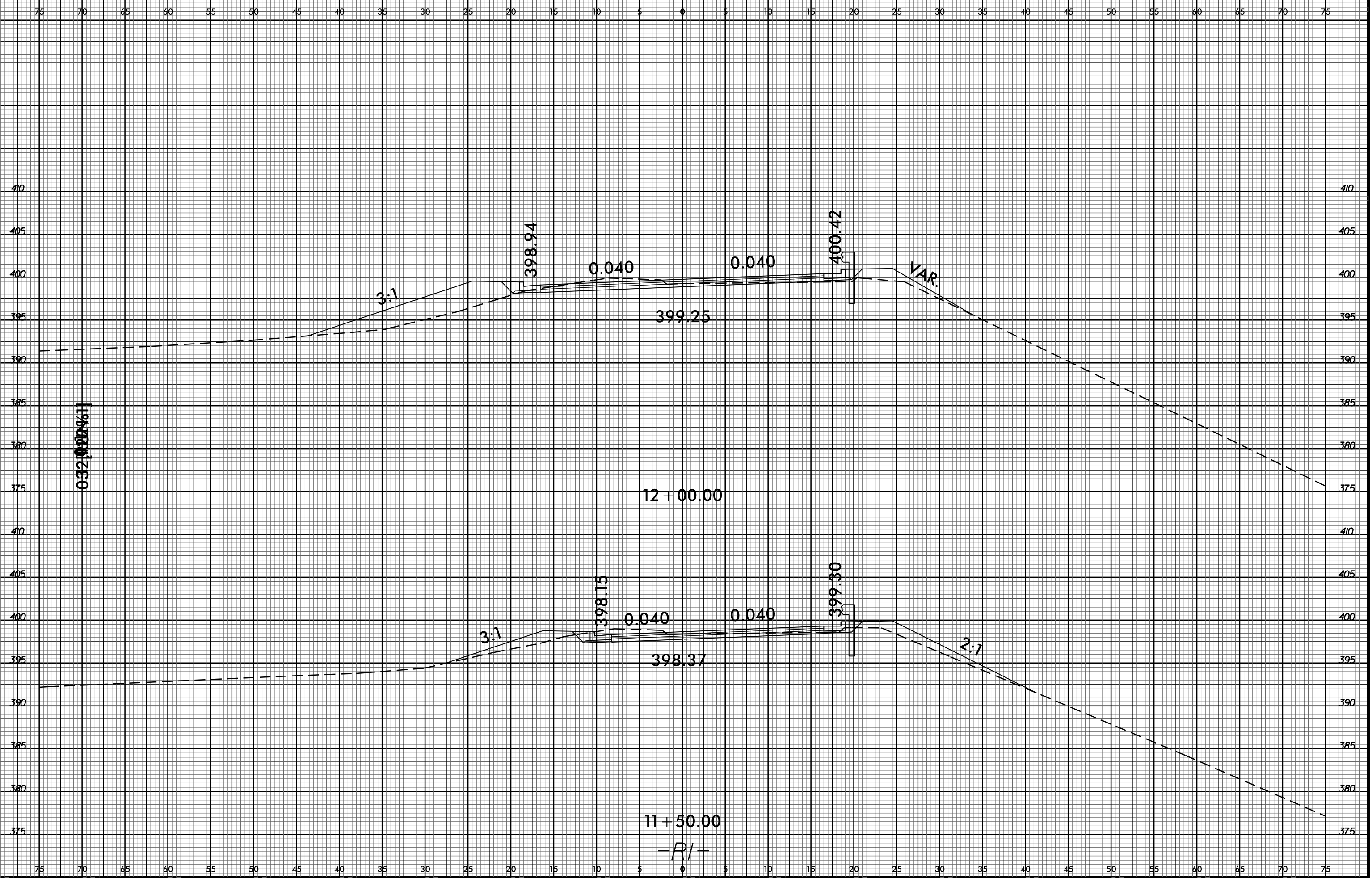
14-MAY-2015 17:44  
R:\PROJECTS\XSC\U-3308\_Rdu\_xpl.LAL.T.dgn  
\$\$\$\$USERNAME\$\$\$\$

B:\23\99  
15-MAY-2015 14:59  
R:\Roadwork\XSC\U3308\_r.dwg\_xpl.r.l.dgn  
\$\$\$\$\$USERNAME\$\$\$\$

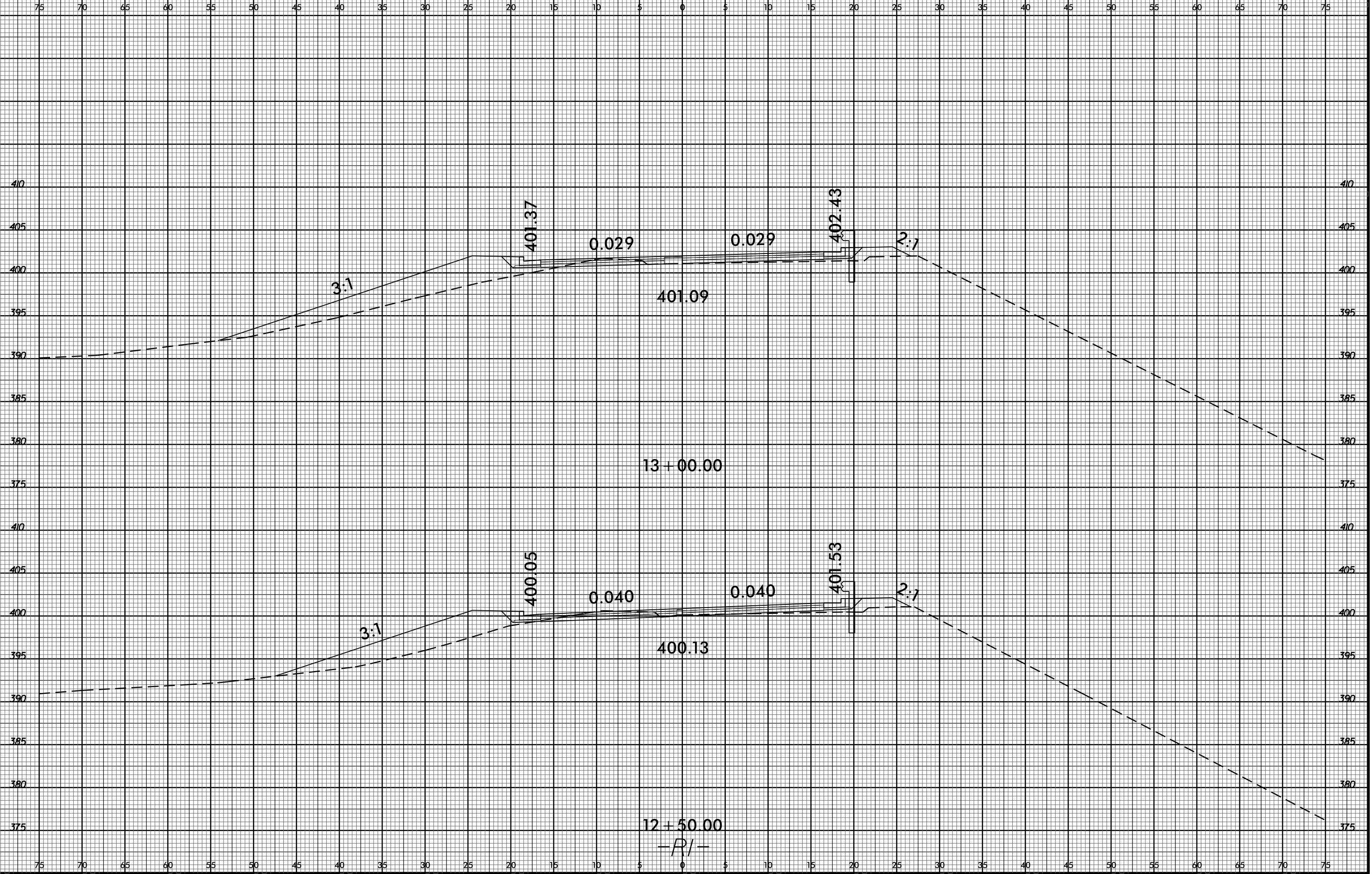




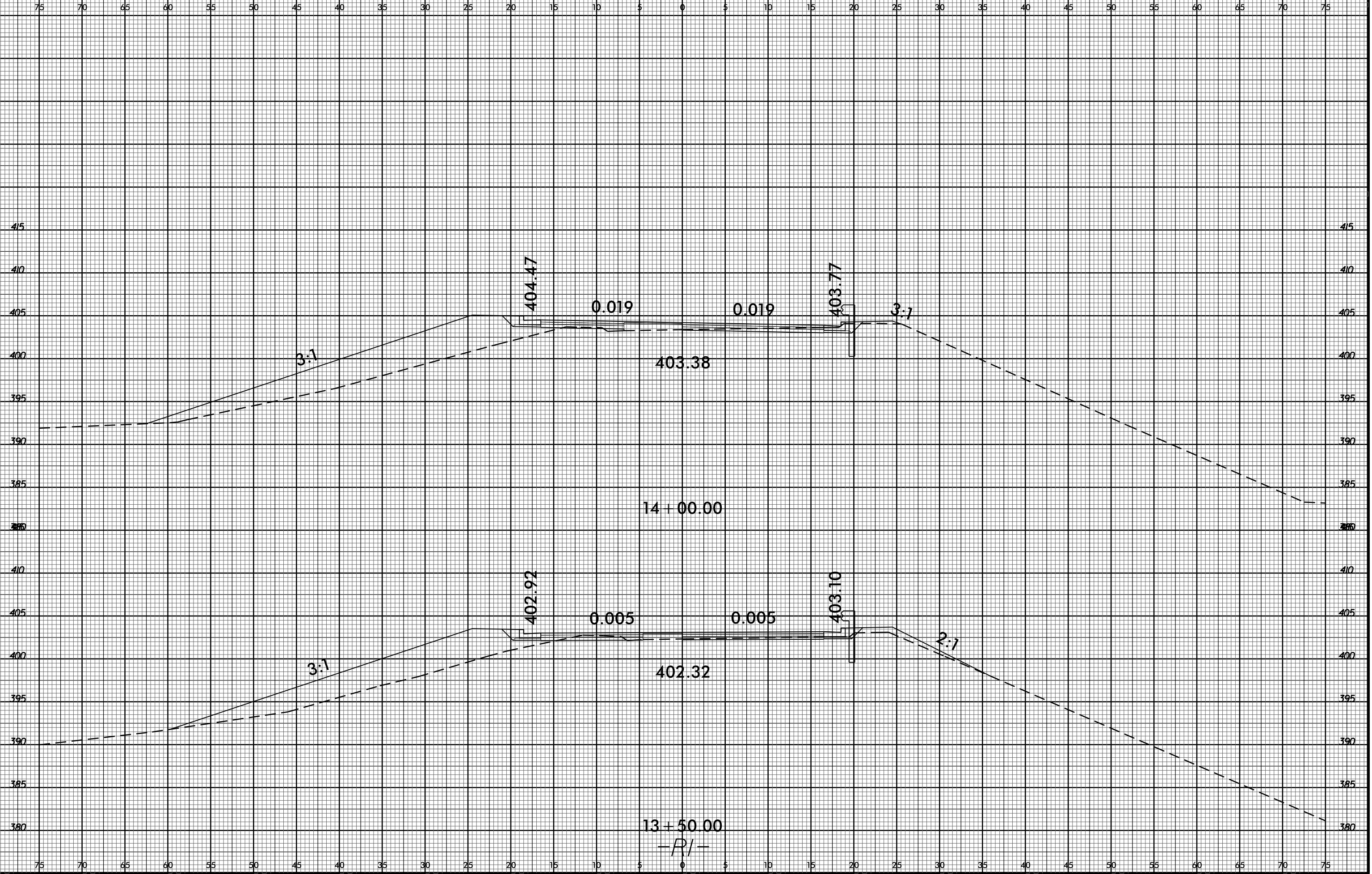
B:\23\99  
 15-MAY-2016 14:59  
 R:\Roadway\XSC\U3308\_r.dwg\_xpl.r.l.dgn  
 \$\$\$USERNAME\$\$\$



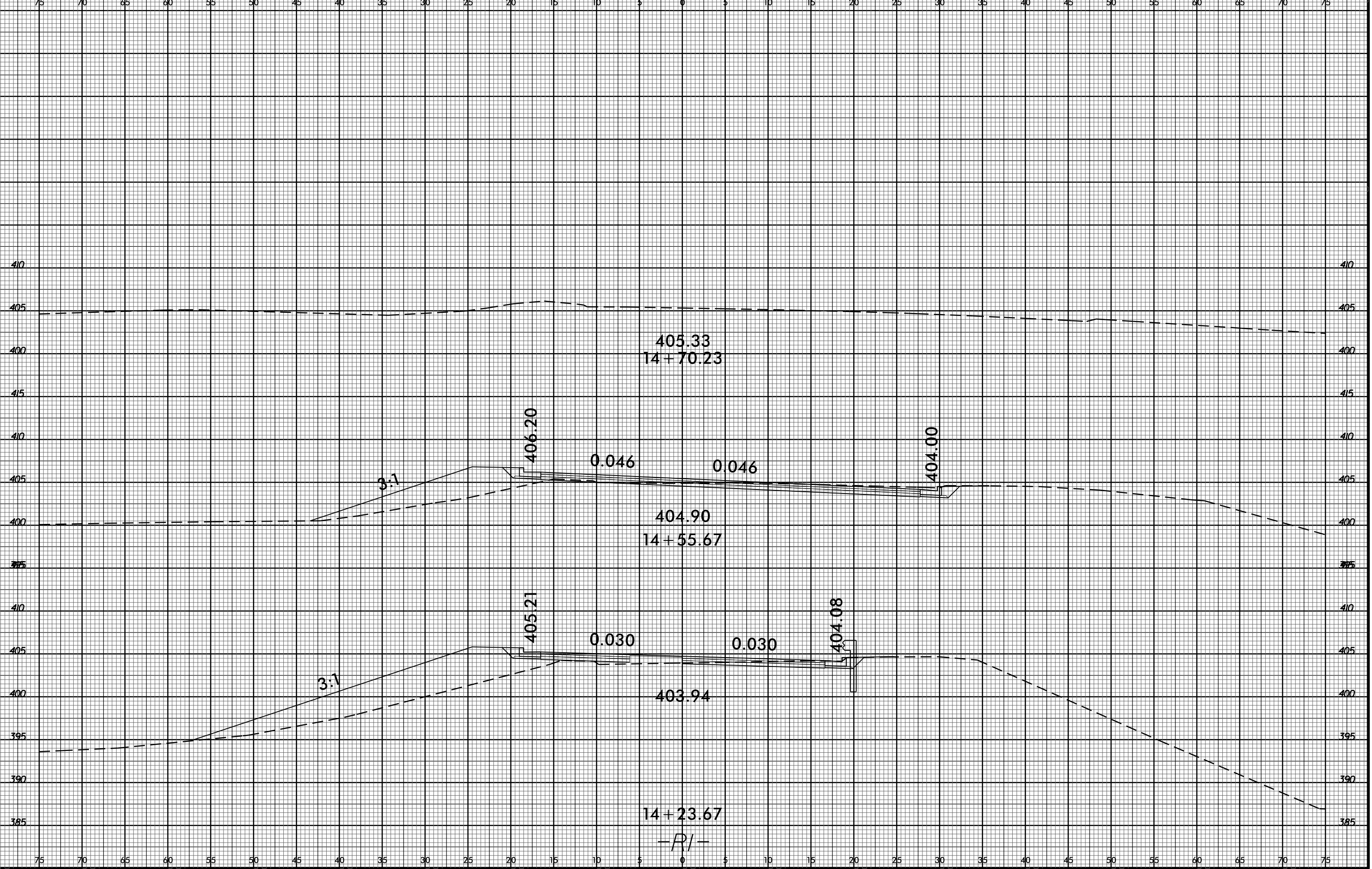
B:\23\99  
15-MAY-2016 14:59  
R:\Roadway\X30\3308\_r.dwg\_xpl.r1.dgn  
\$\$\$\$\$USERNAME\$\$\$\$



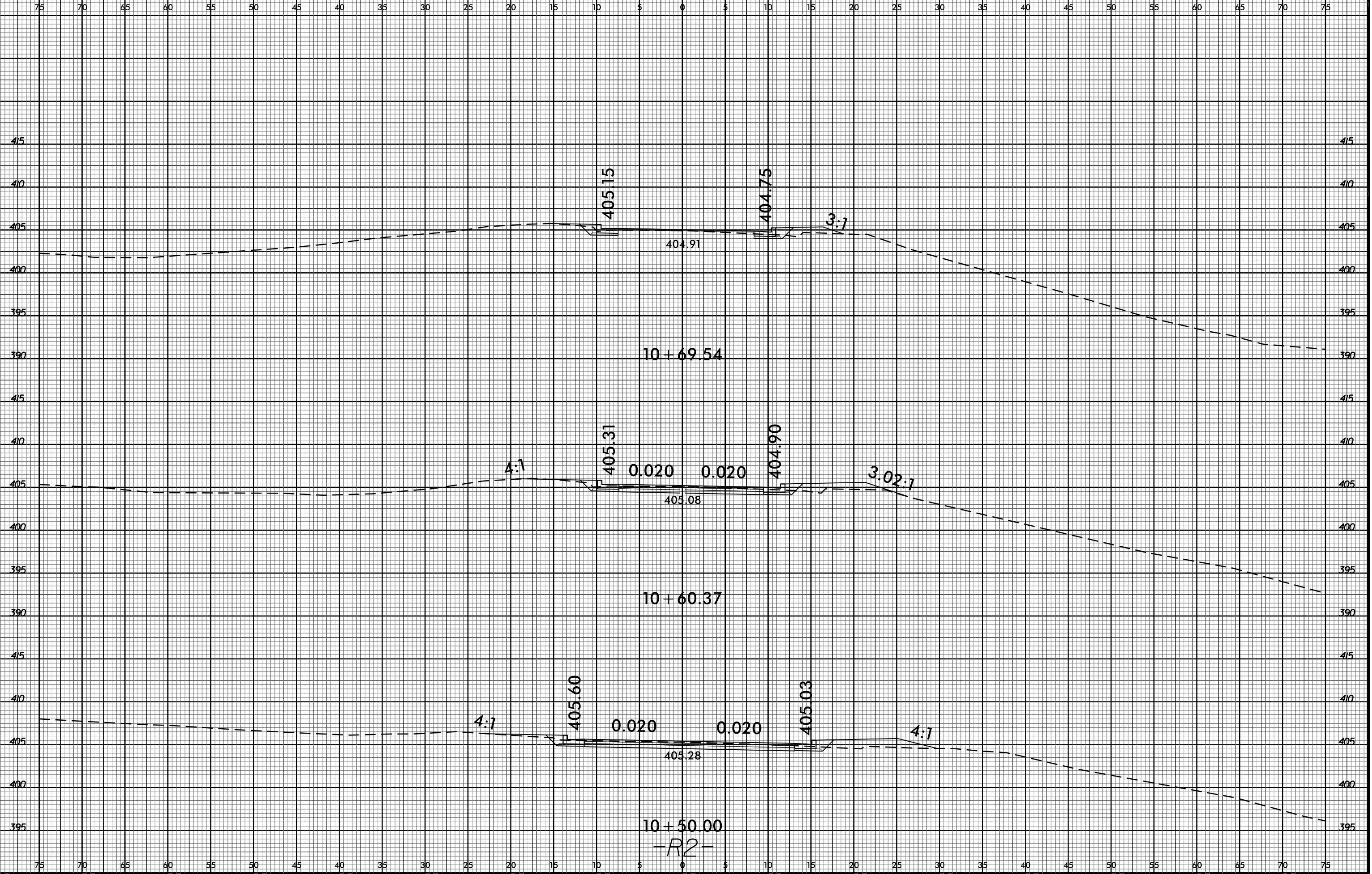
B:\23\99  
15-MAY-2016 14:59  
R:\Roadway\XSC\U3308\_r.dwg\_xpl.r.l.dgn  
\$\$\$\$\$USERNAME\$\$\$\$



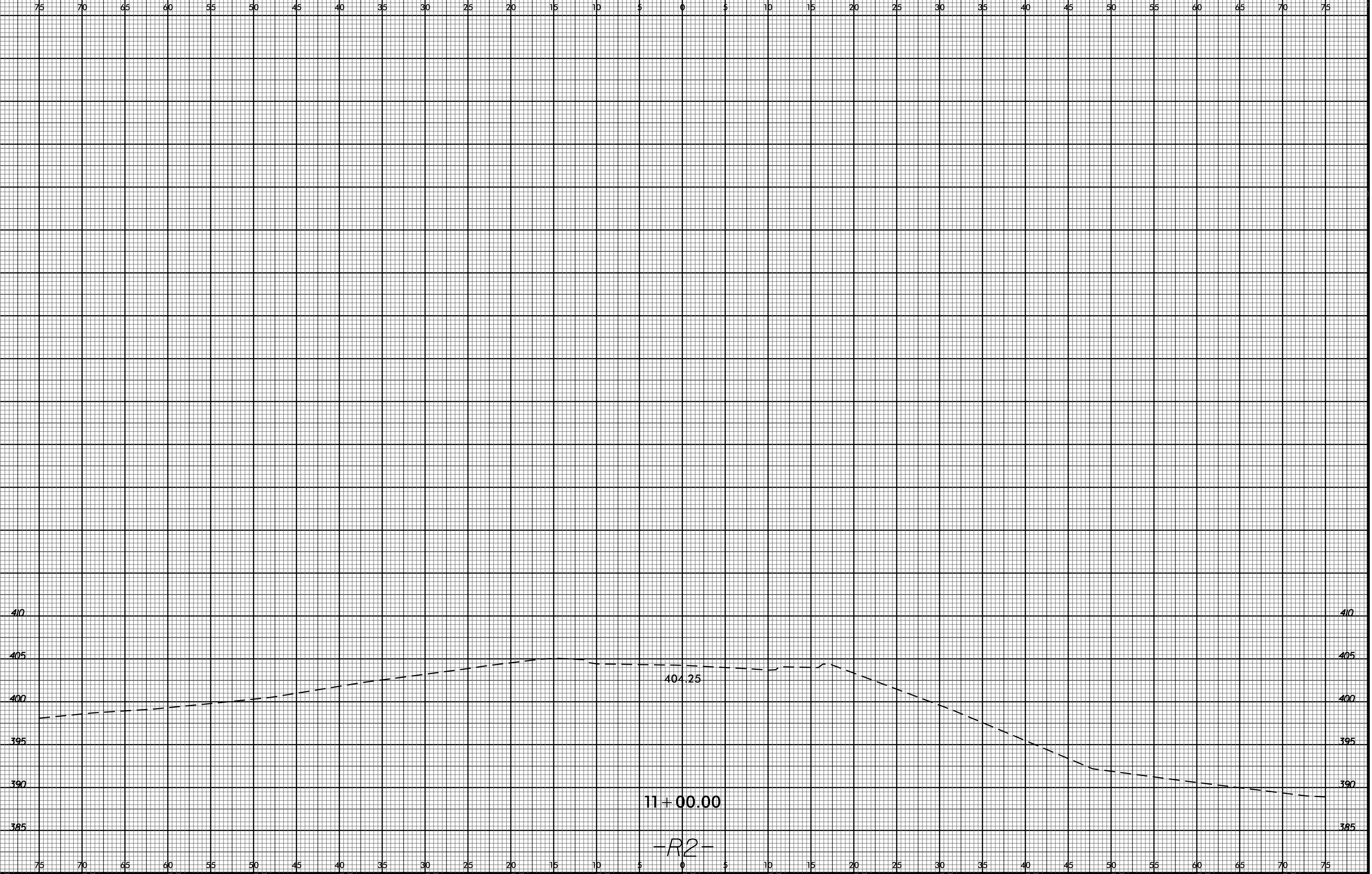
B:\23\99  
15-MAY-2015 14:59  
R:\Roadway\XSC\U3308\_r.dwg\_xpl.r.l.dgn  
\$\$\$\$\$USERNAME\$\$\$\$



B:\22\399  
15-MAY-2015 14:59  
R:\Roadwork\3308\3308\_r.dwg\_xpl\_r2.dgn  
\$\$\$\$\$USERNAME\$\$\$\$



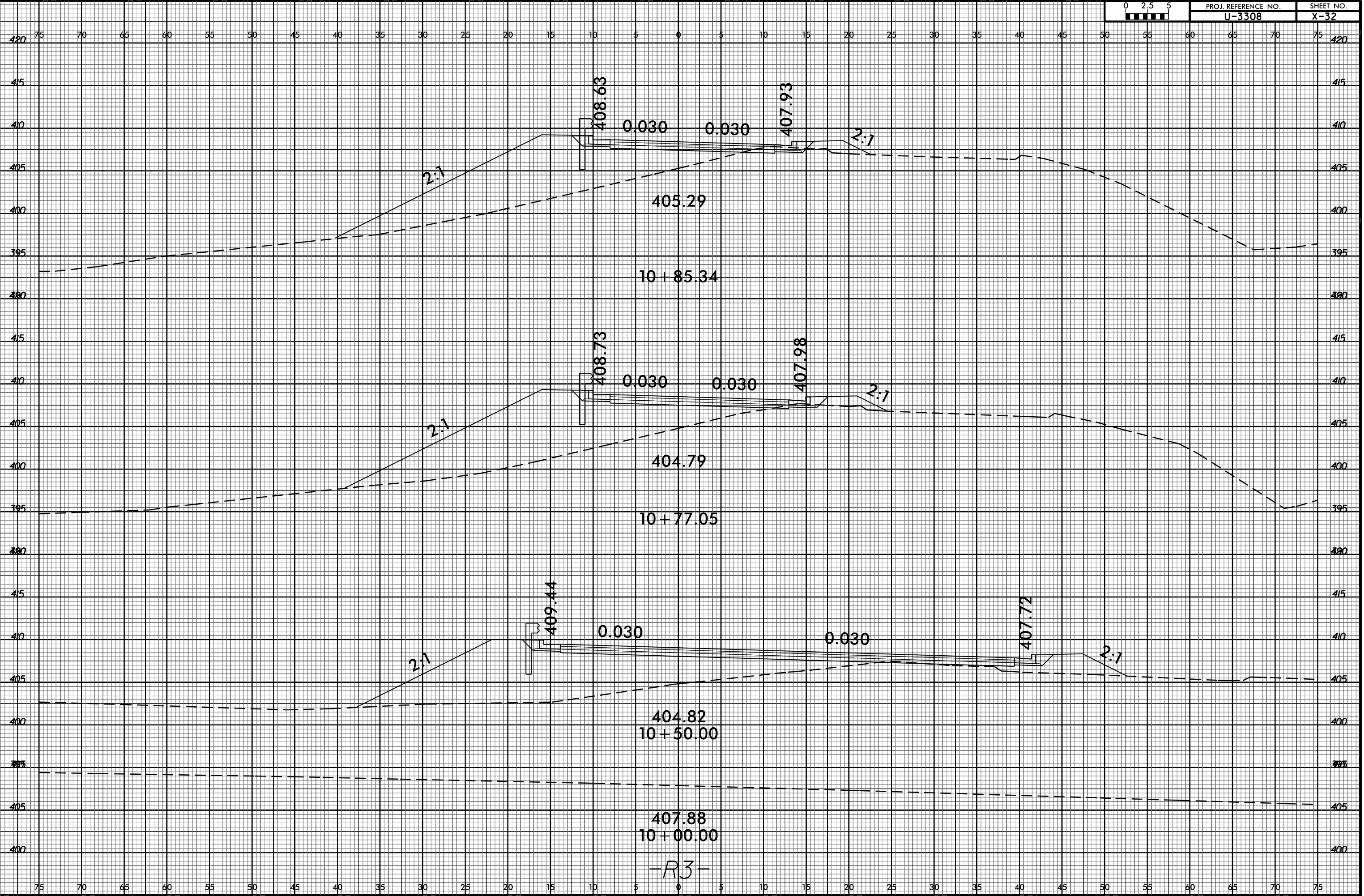
B/23/99  
15-MAY-2016 14:59  
R:\Roadwork\X50\3308\_r.dwg\_xpl\_r2.dgn  
\$\$\$\$\$USERNAME\$\$\$\$



11+00.00

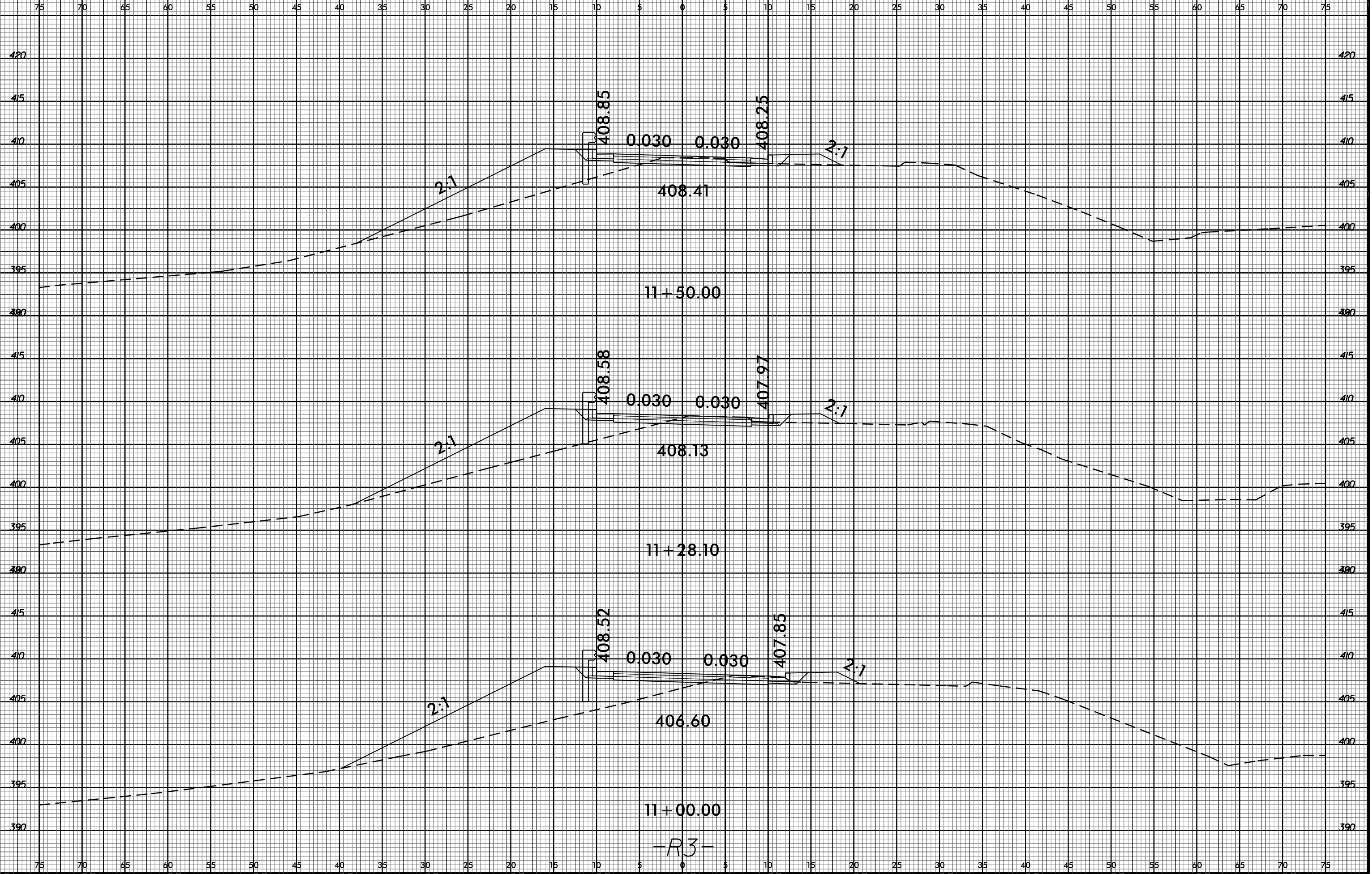
-R2-

15-MAY-2016 15:00  
 R:\Roadwork\XSC\U3308\_r.dwg\_rpl\_r3.dgn  
 \$\$\$USERNAME\$\$\$



-R3-

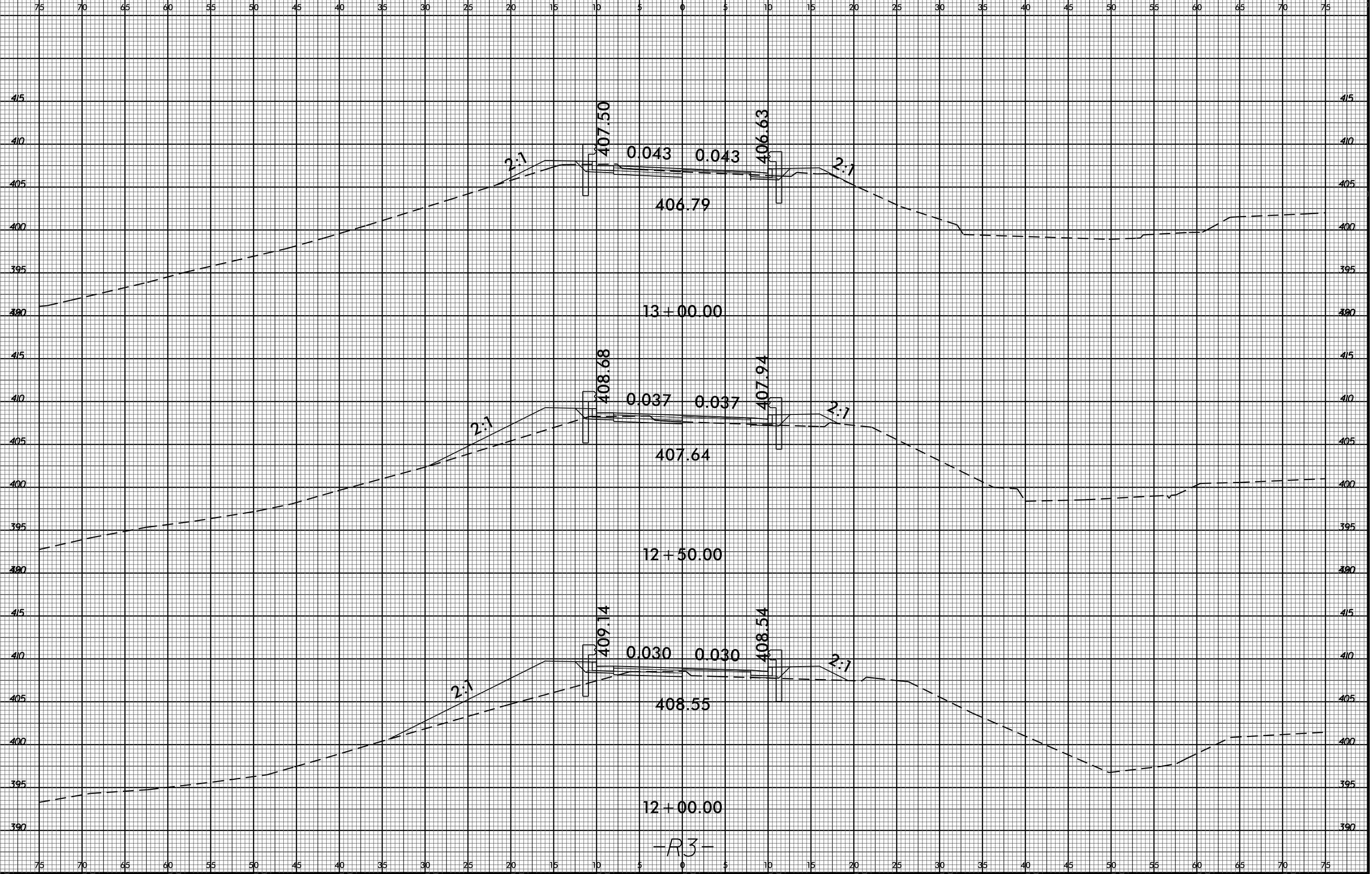
B:\23\399  
15-MAY-2015 15:00  
R:\Roadwork\XSC\U3308\_r.dwg\_xpl\_r-3.dgn  
\$\$\$\$\$USER\$NAME\$\$\$\$



-R3-



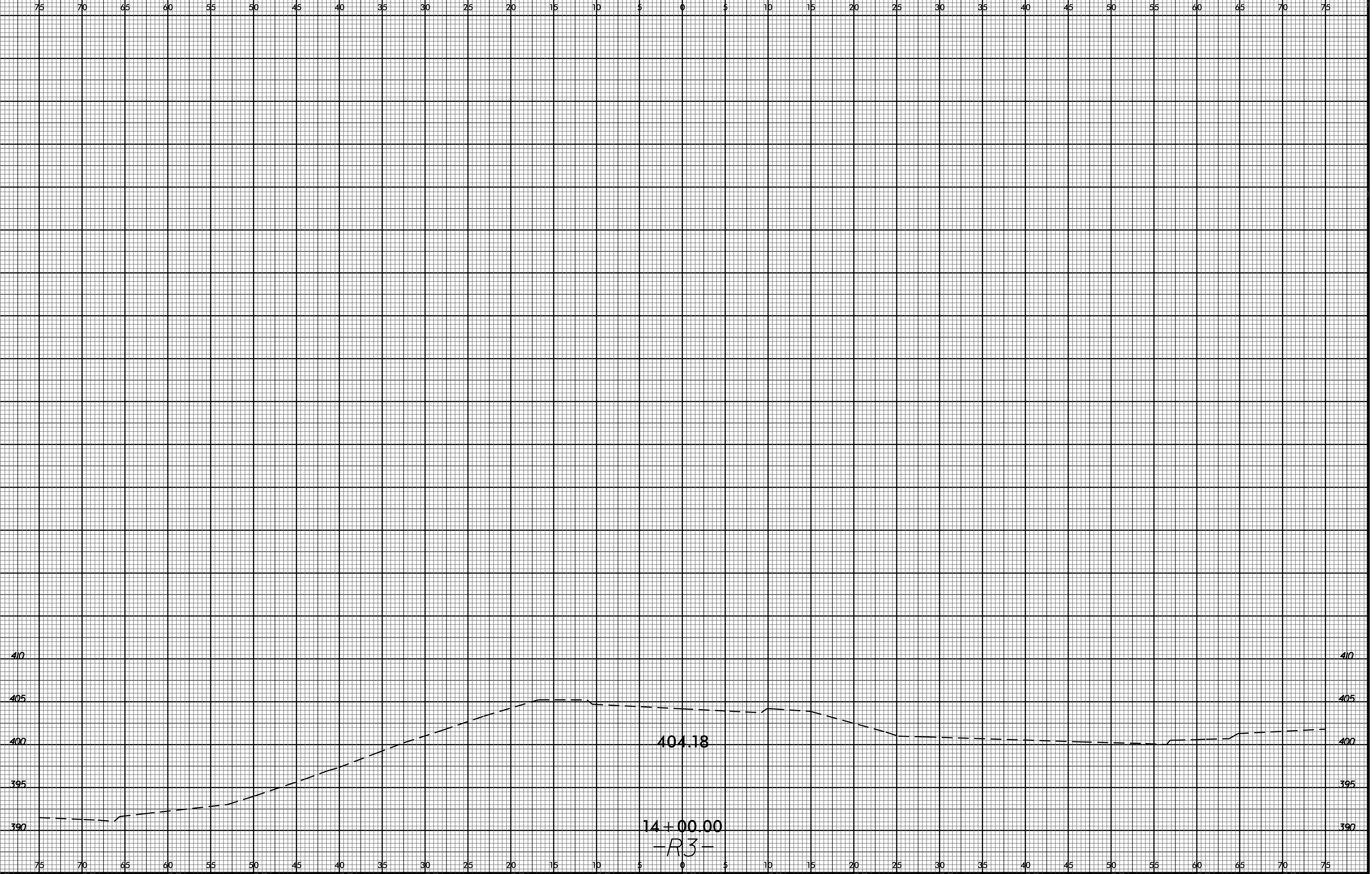
B:\23\399  
15-MAY-2016 15:00  
R:\Roadway\XSC\3308\_r.dwg\_xpl\_r-3.dgn  
\$\$\$\$\$USER\$NAME\$\$\$\$



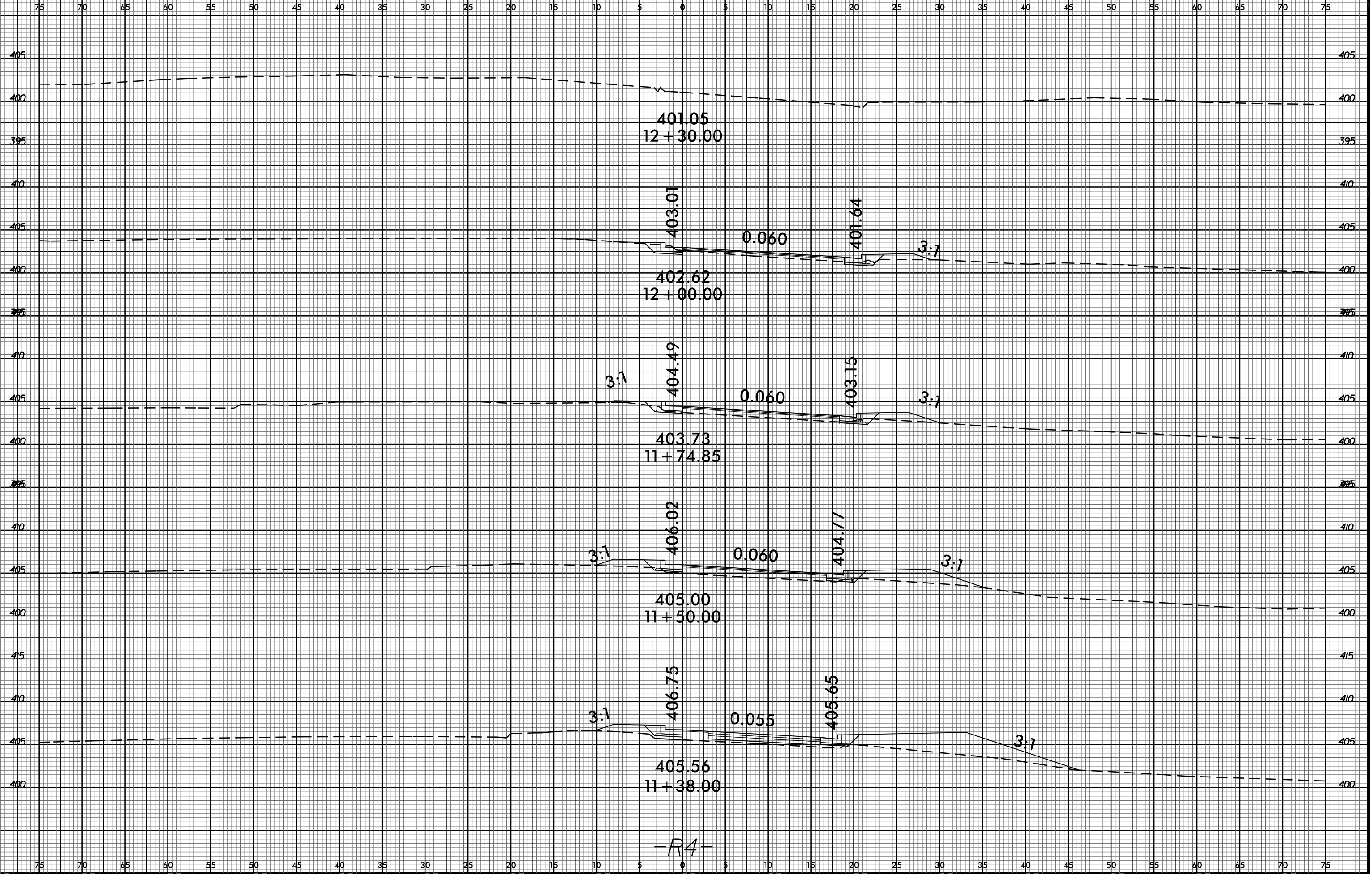
-R3-



8/23/99  
I5-MAY-2015 15:00  
R:\Roadwork\XSC\U3308\_r.dwg\_xpl\_r3.dgn  
\$\$\$\$\$USERNAME\$\$\$\$

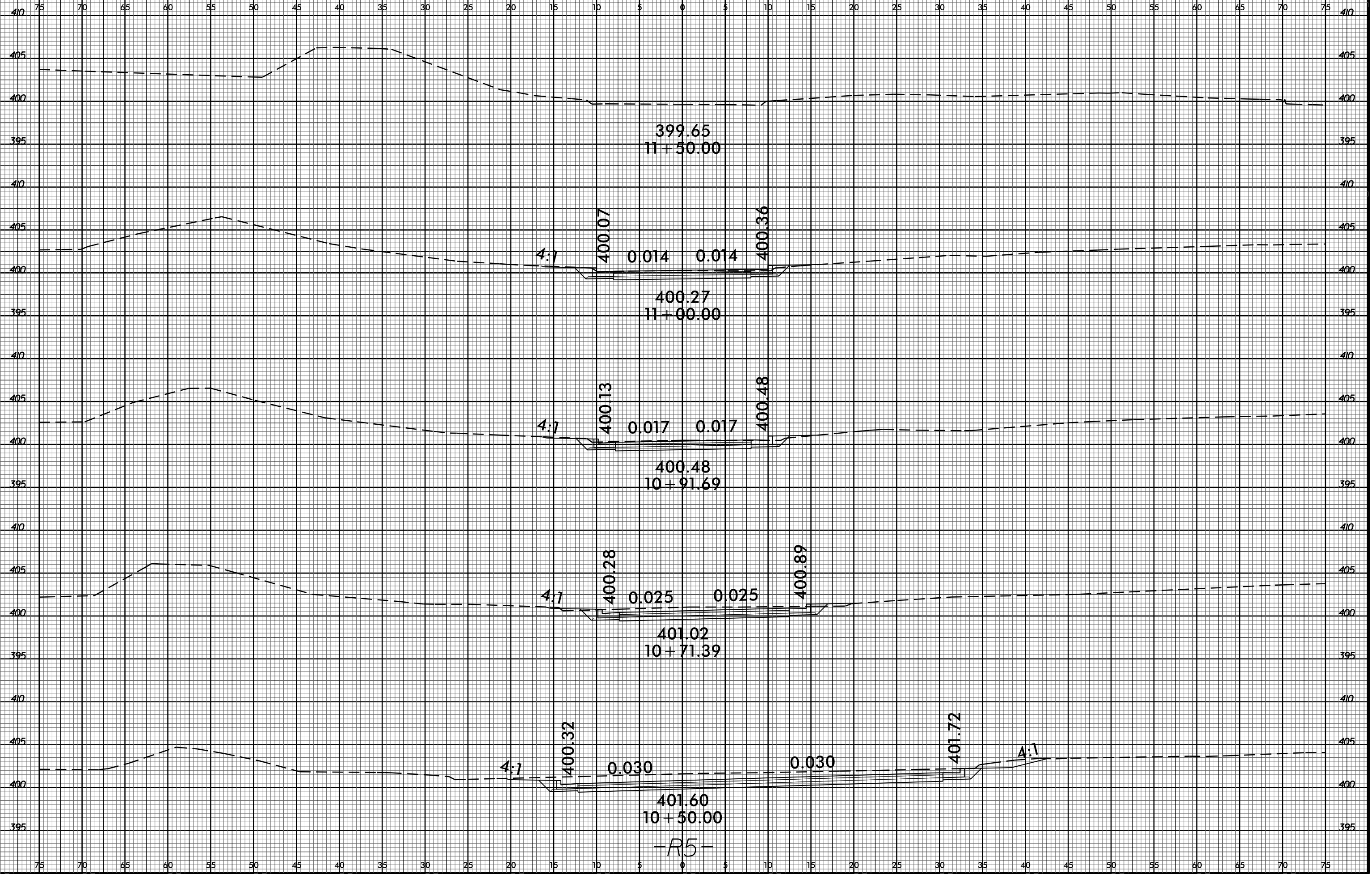


B:\23\99  
15-MAY-2015 15:00  
R:\Roadwork\SSC\U3308\_r.dwg\_xpl\_r-4.dgn  
\$\$\$\$\$USER\$NAME\$\$\$\$



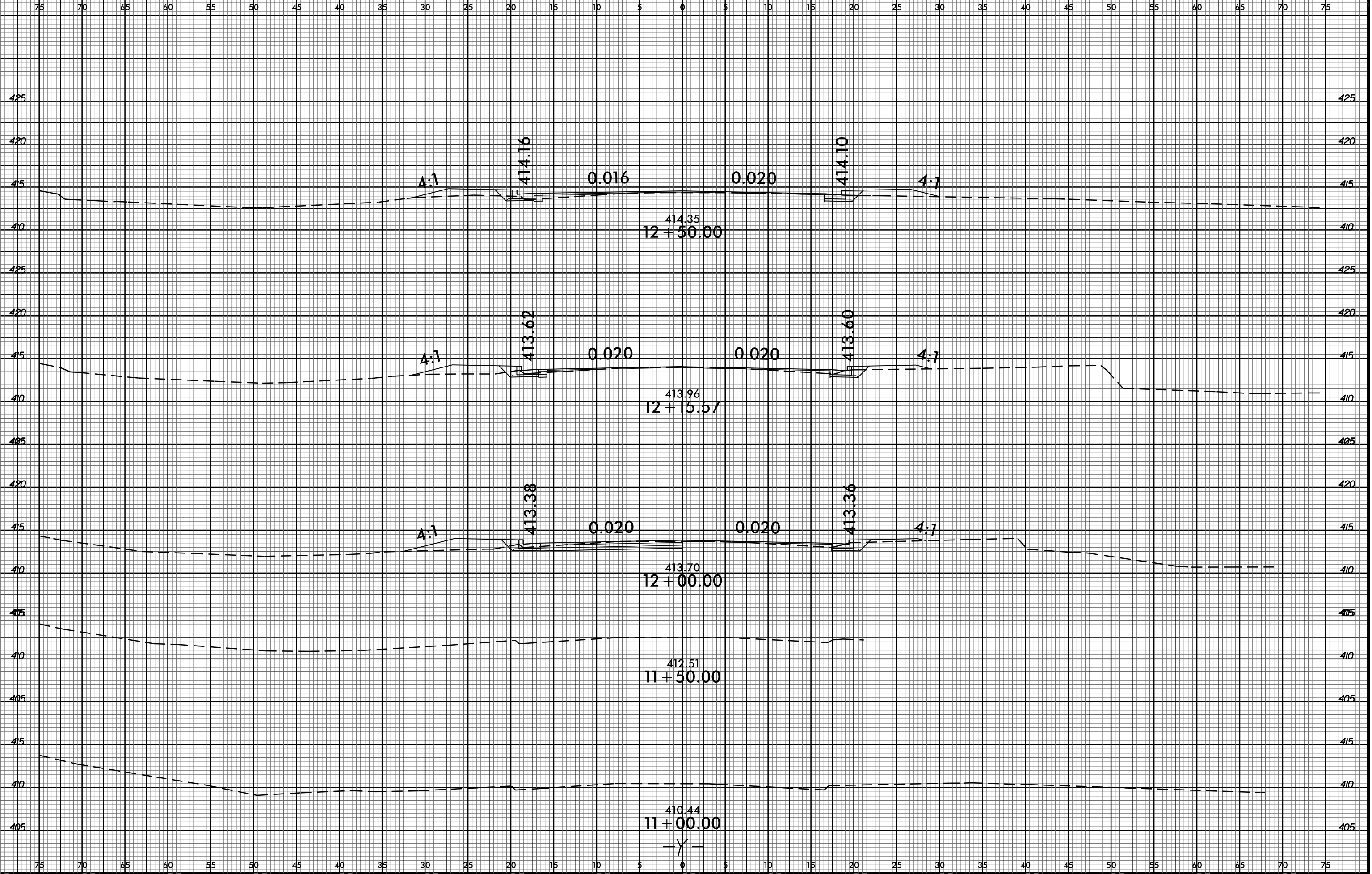
-R4-

B:\23\99  
15-MAY-2015 15:00  
R:\Roadway\SSC\U3308\_r.dwg\_r5.dgn  
\$\$\$\$\$USER\$NAME\$\$\$\$

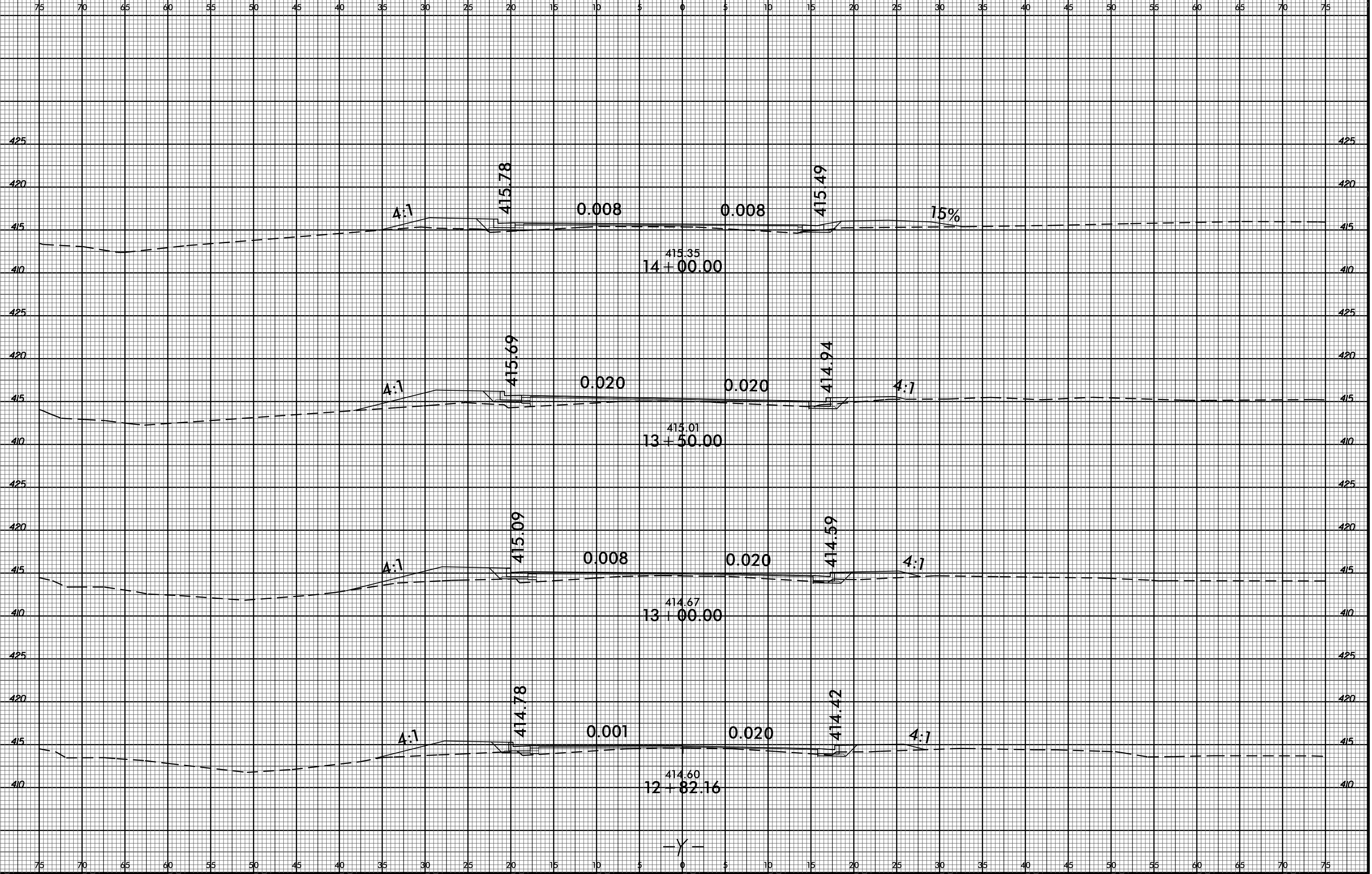


-R5-

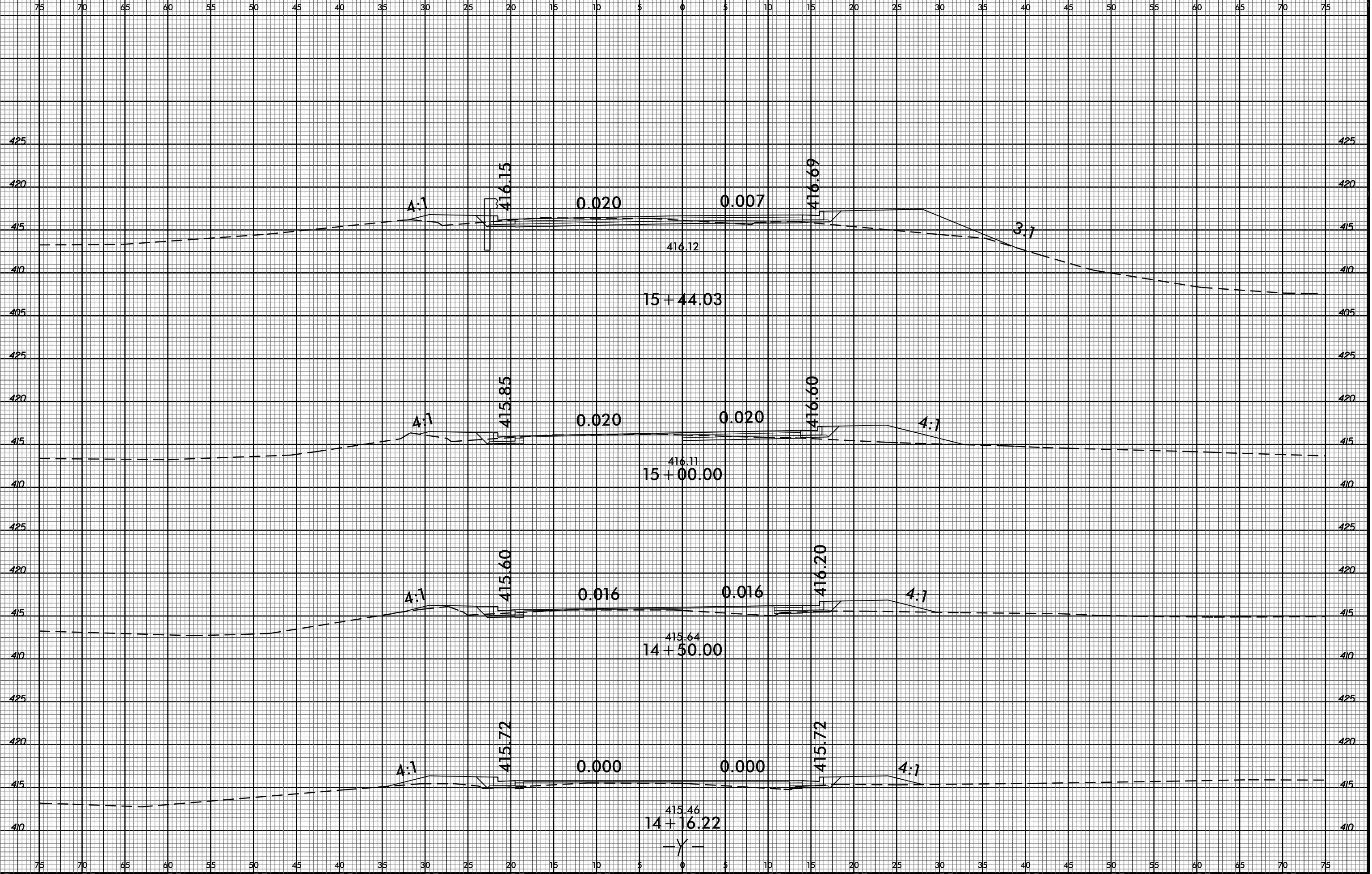
6/23/16  
I:\2018-2019\0927  
R:\V\Roadway\XSC\U3308\_r.dwg\_xpl.dgn  
\$\$\$\$\$USERNAME\$\$\$\$\$



6/23/16  
I:\2018-2019\0927  
R:\Roadway\3308\3308\_r.dwg - pl - u.dgn  
\$\$\$\$\$USER\$NAME\$\$\$\$

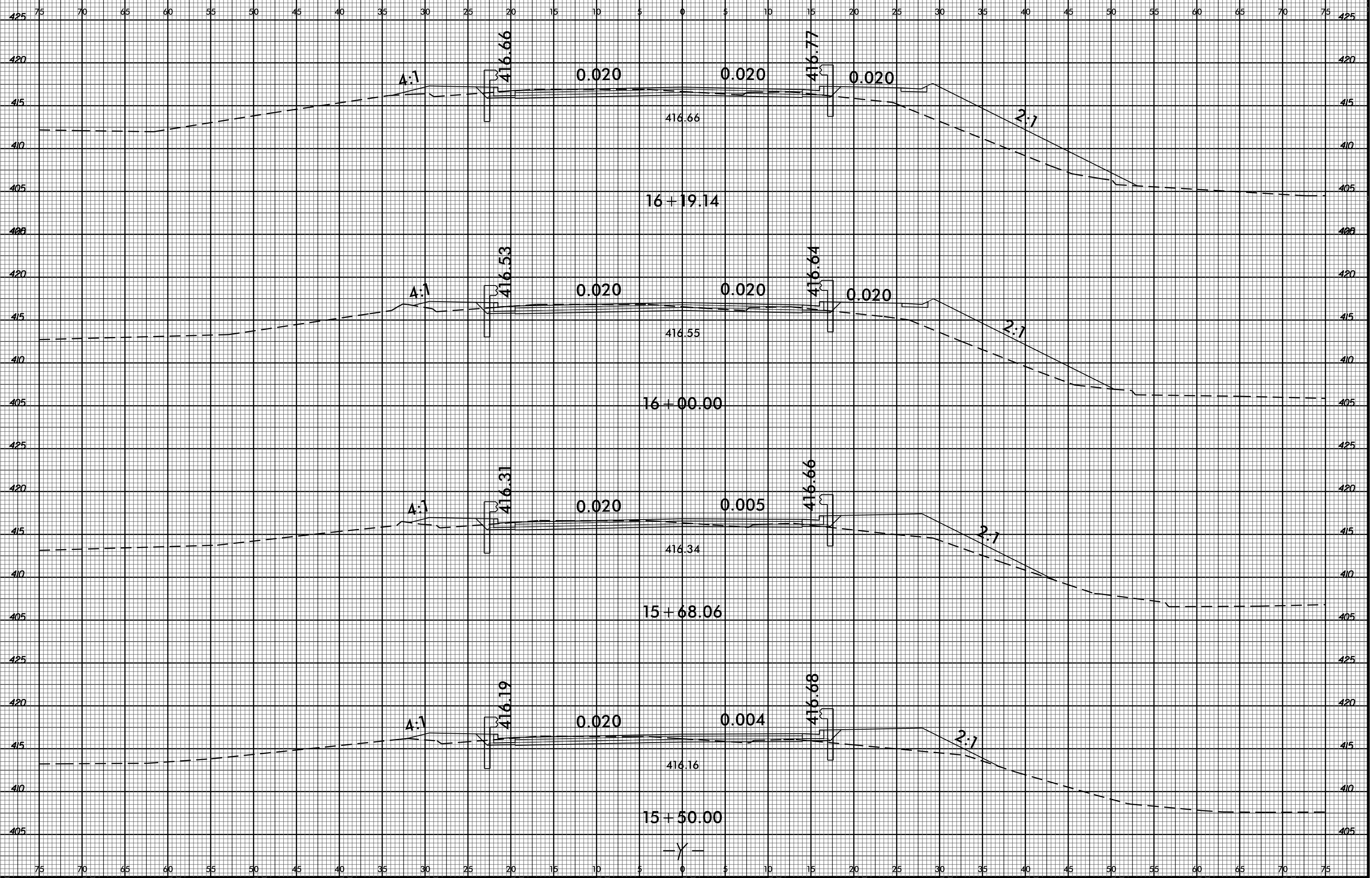


6/23/16  
I2-JAN-2018 09:27  
R:\PROJECTS\153\U3308\_r.dwg\_xpl.dgn  
\$\$\$\$\$USERNAME\$\$\$\$





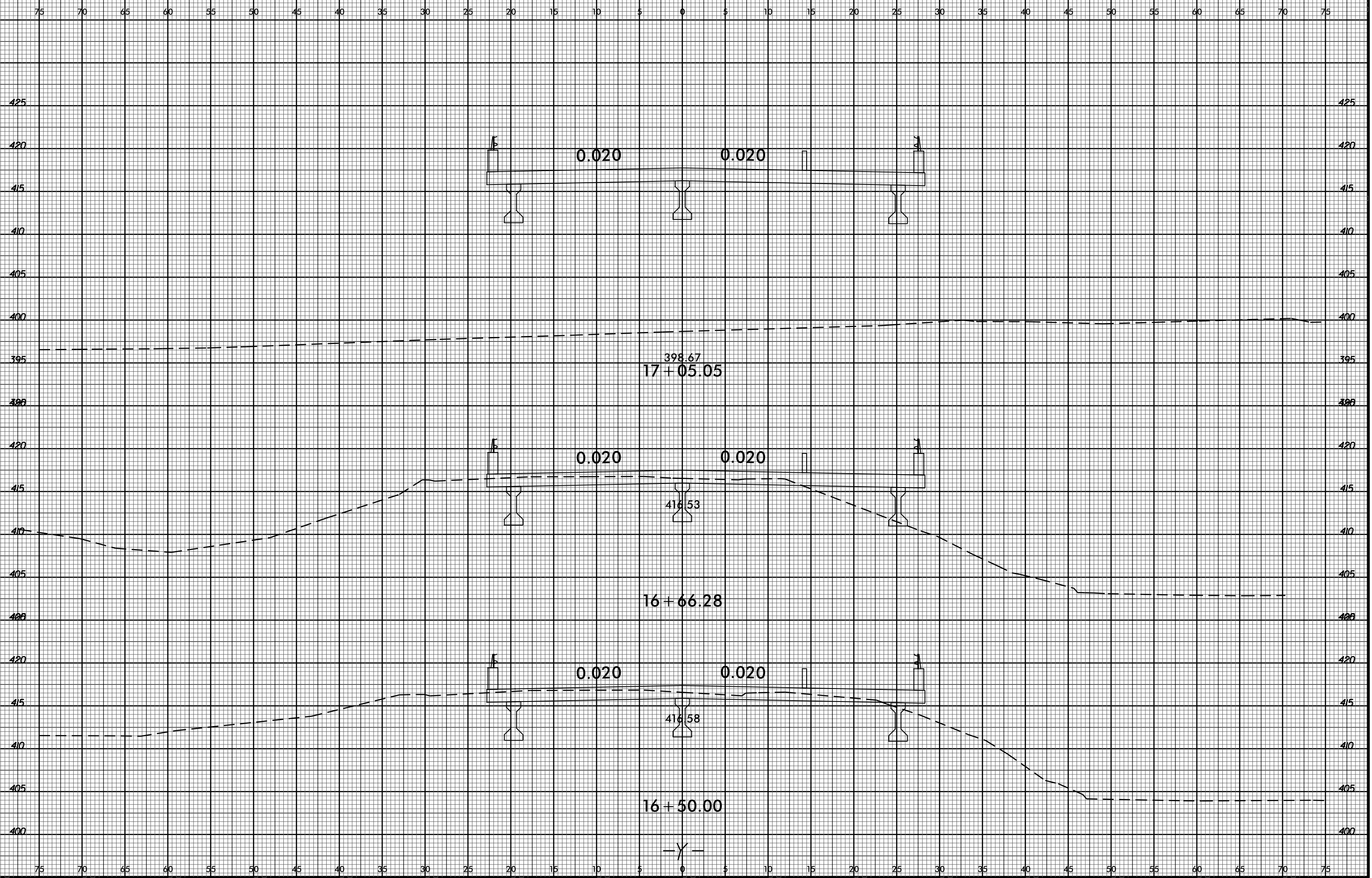
6/23/16



I2-1AN-2018 09:27  
 R:\PROJECTS\1503\U3308\_r.dwg - xp1 - u.dgn  
 \$\$\$USERNAME\$\$\$

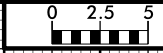
-Y-

6/23/16



I2-1AN-2018 09:28  
 R:\PROJECTS\150 U-3308-r.dwg - xpl - u.dgn  
 \$\$\$USERNAME\$\$\$

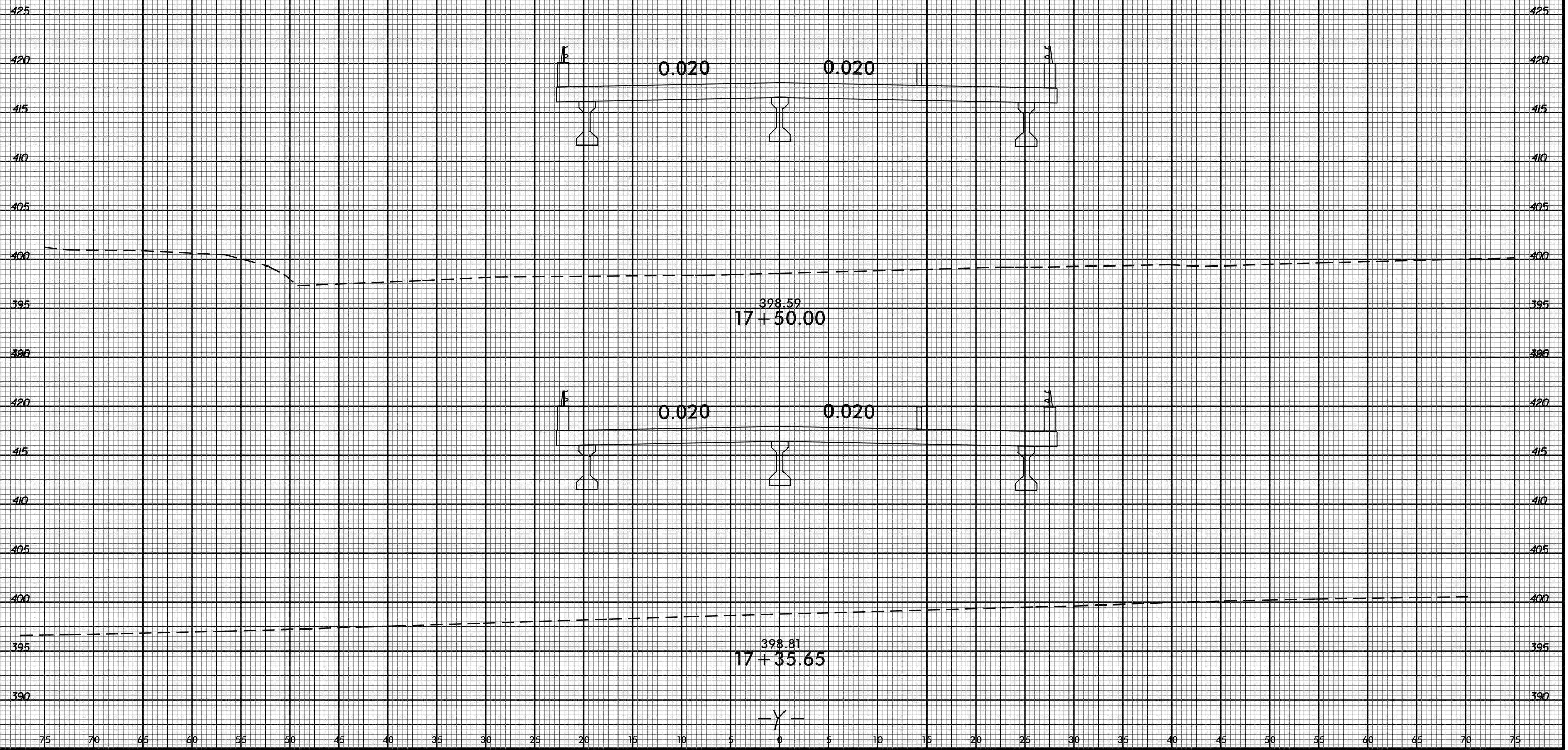
6/23/16



PROJ. REFERENCE NO.  
U-3308

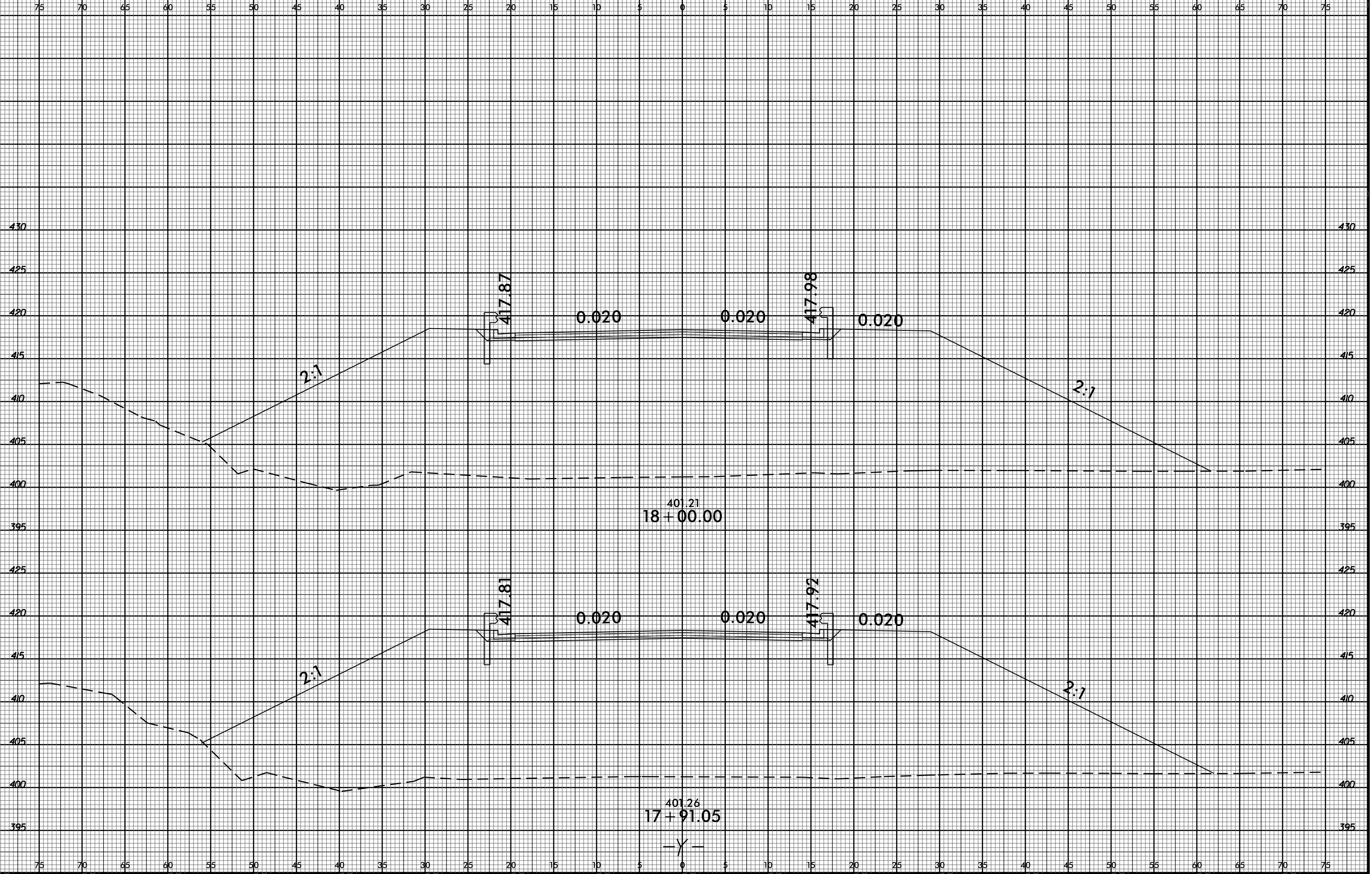
SHEET NO.  
X-44

75 70 65 60 55 50 45 40 35 30 25 20 15 10 5 0 5 10 15 20 25 30 35 40 45 50 55 60 65 70 75

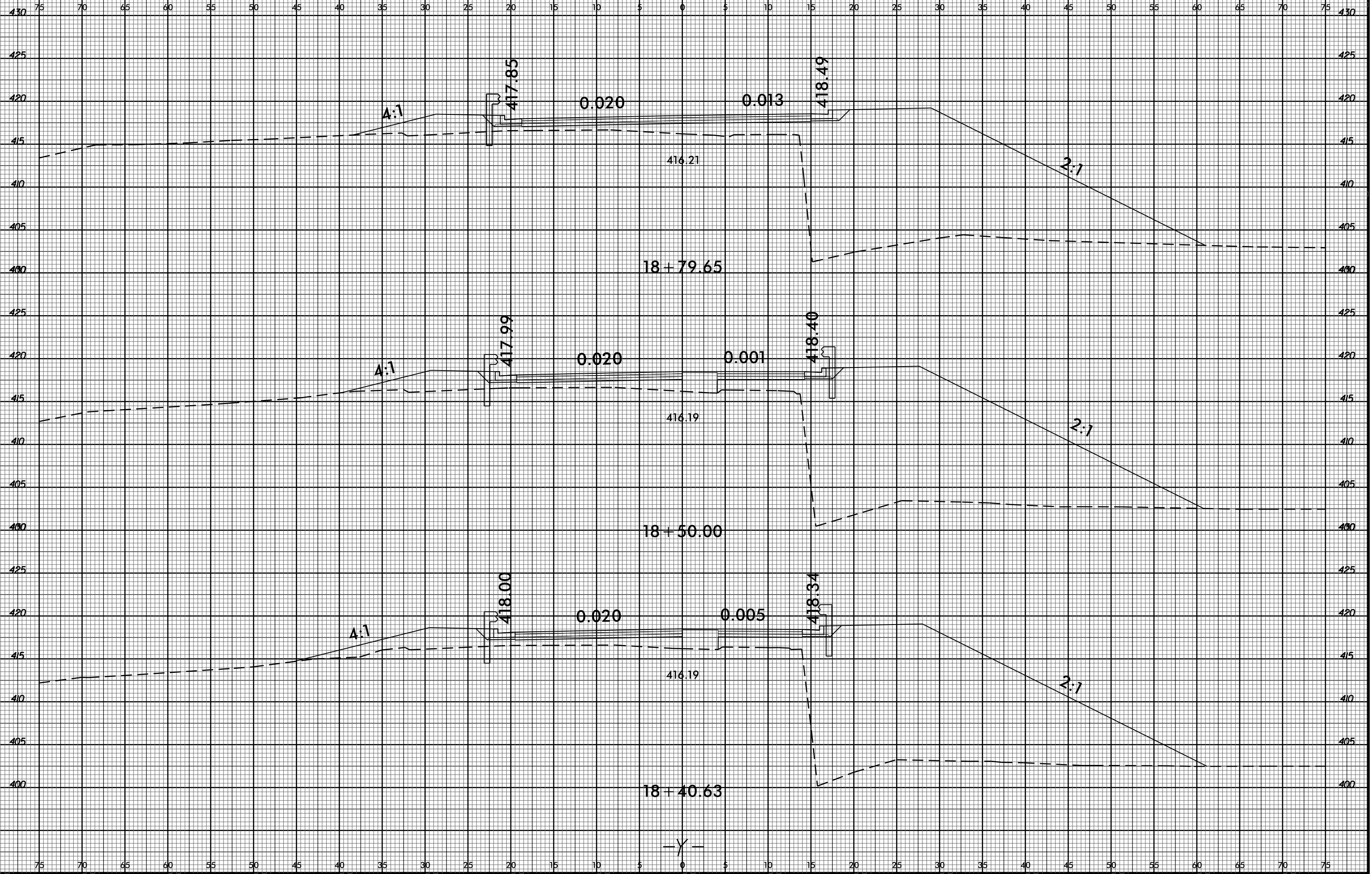


I2-1AN-2018 09:28  
R:\Roadway\150 U-3308-r.dwg -pl-1.dgn  
\$\$\$\$\$USERNAME\$\$\$\$\$

6/23/16  
I2-JAN-2018 09:28  
R:\PROJECTS\150 U-3308-r.dwg\_xpl.dgn  
\$\$\$\$\$USERNAME\$\$\$\$

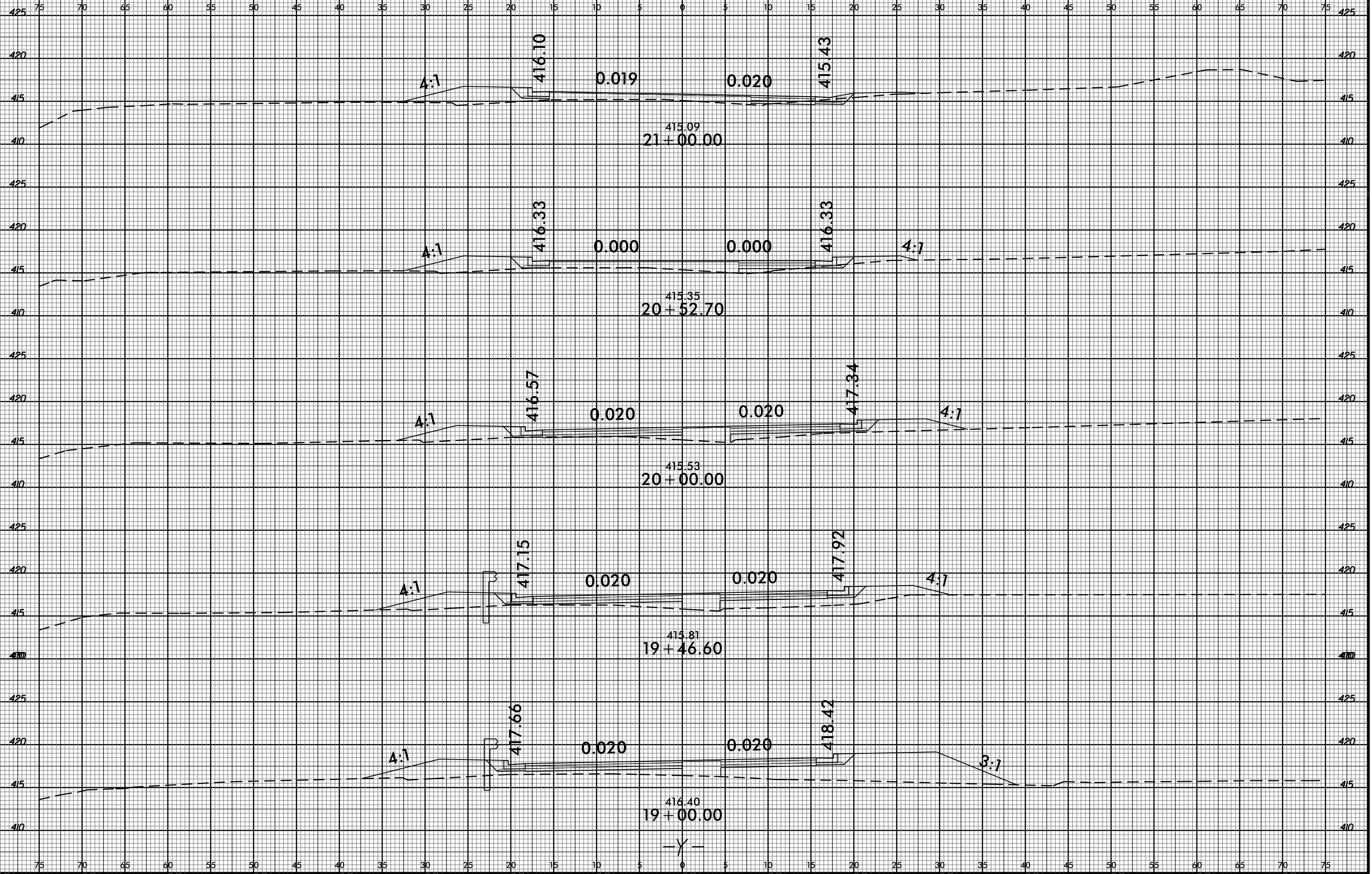


6/23/16

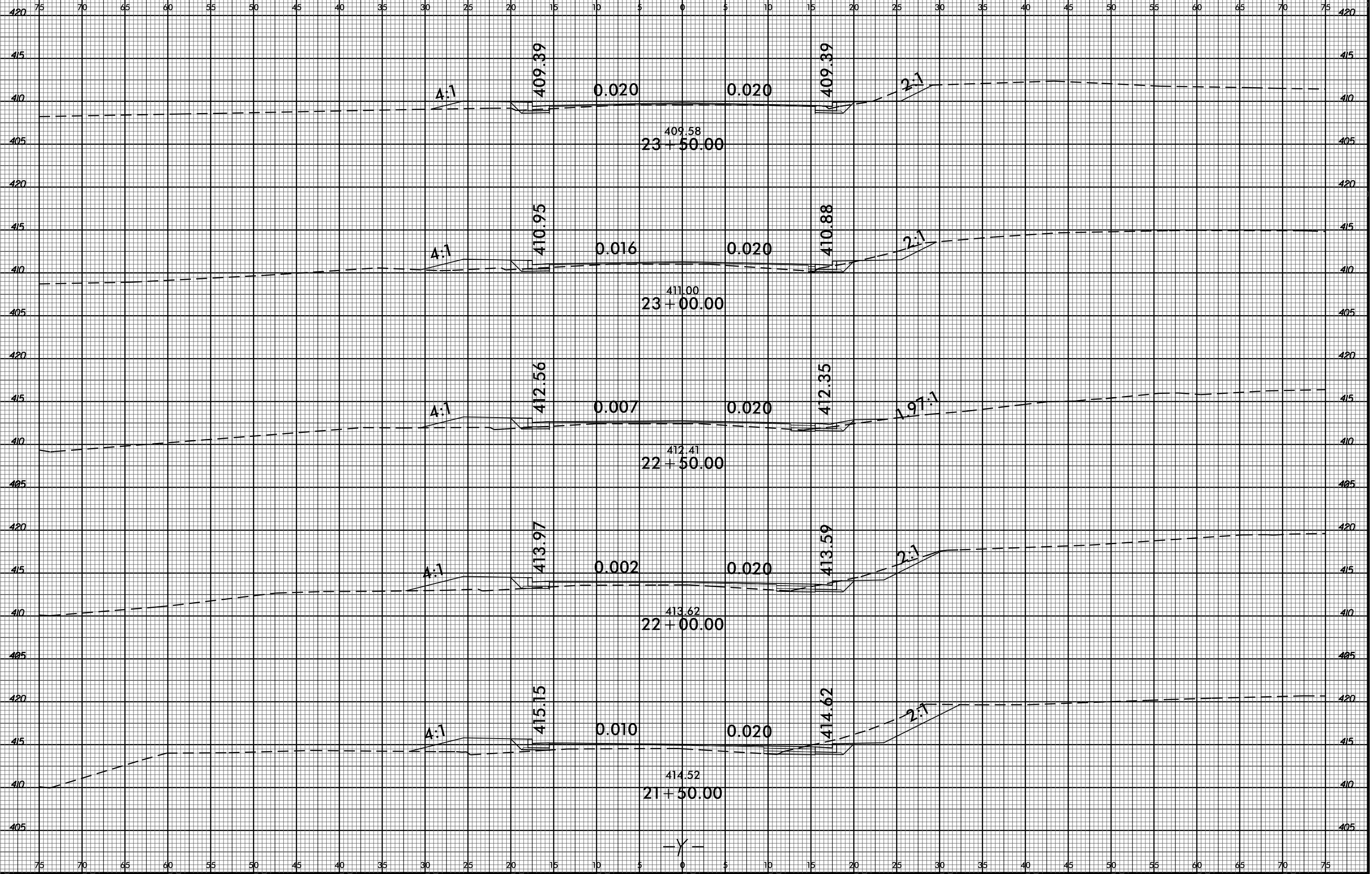


I2-1AN-2018 09:28  
 R:\PROJECTS\150 U-3308-r.dwg -pl-1.dgn  
 \$\$\$USERNAME\$\$\$

6/23/16  
I:\2018-2019\0929  
R:\Roadway\X50\U3308\_r.dwg\_xpl.dgn  
\$\$\$\$\$USERNAME\$\$\$\$

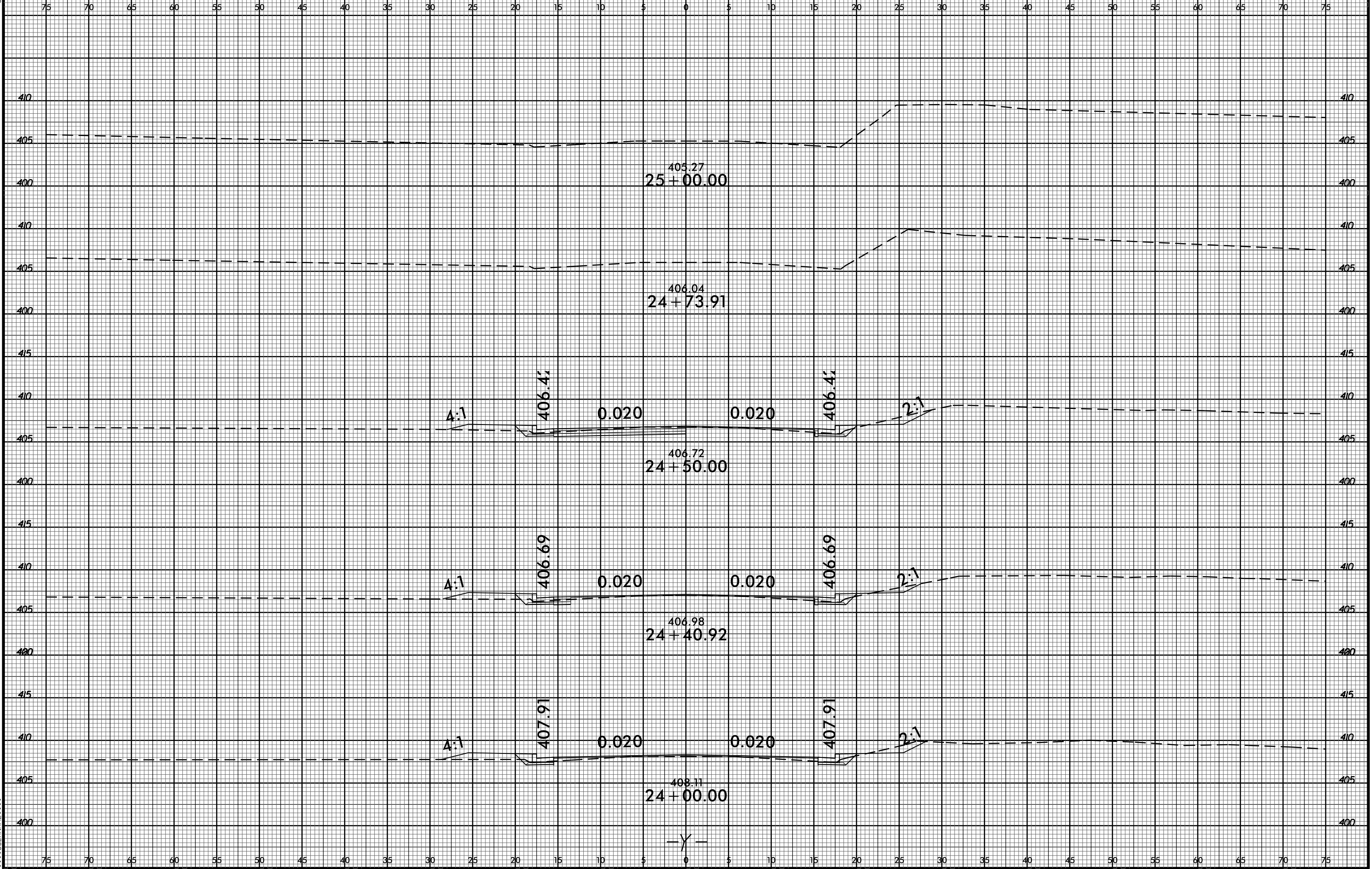


B:\23\99  
15-MAY-2016 15:02  
R:\Roadway\XSC\U3308\_r.dwg - pl - u.dgn  
\$\$\$\$\$USERNAME\$\$\$\$



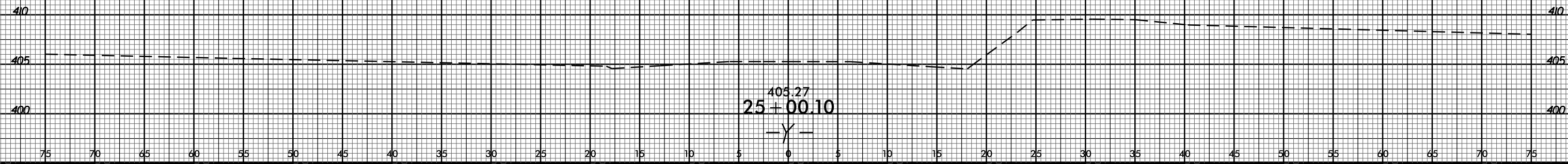
-Y-

B:\23\399  
15-MAY-2015 15:02  
R:\Roadwork\3308\3308\_r.dwg - pl - u.dgn  
\$\$\$\$\$USER\$NAME\$\$\$\$

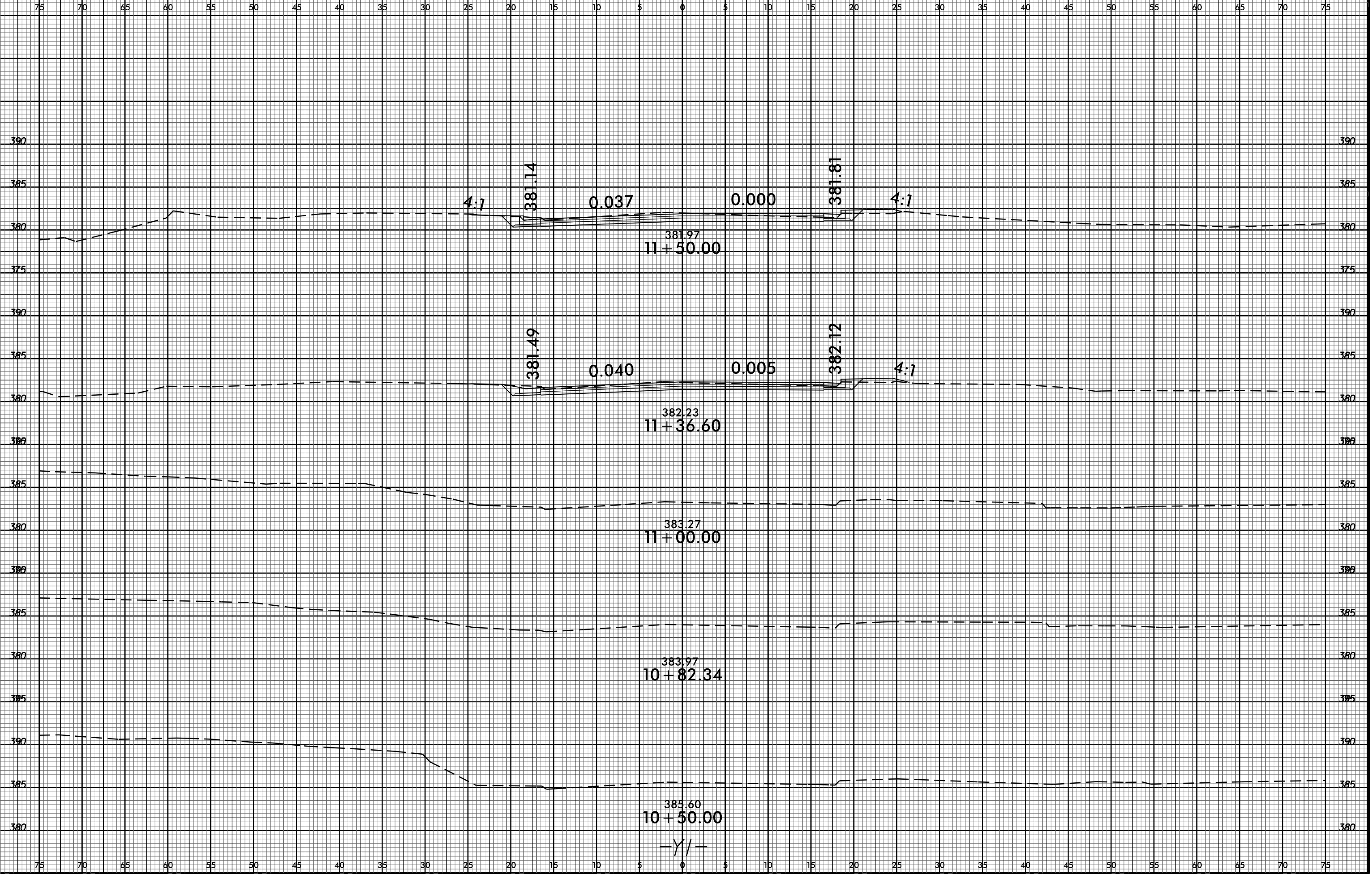




75 70 65 60 55 50 45 40 35 30 25 20 15 10 5 0 5 10 15 20 25 30 35 40 45 50 55 60 65 70 75

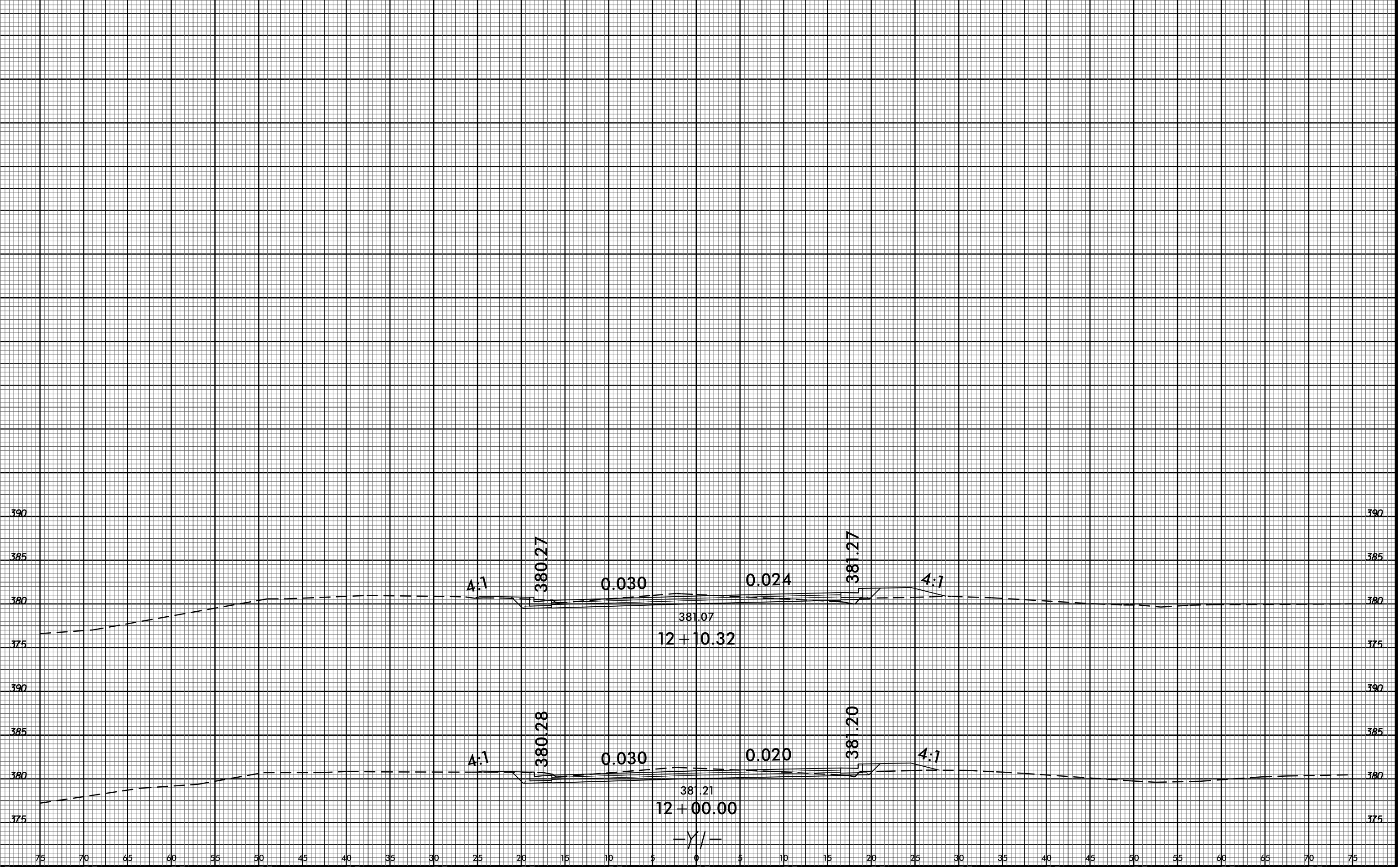


8/23/99  
15-MAY-2016 15:02  
R:\Roadwork\XSC\U3308-r.dwg\_xpl.dgn  
\$\$\$\$\$USERNAME\$\$\$\$



B/23/99

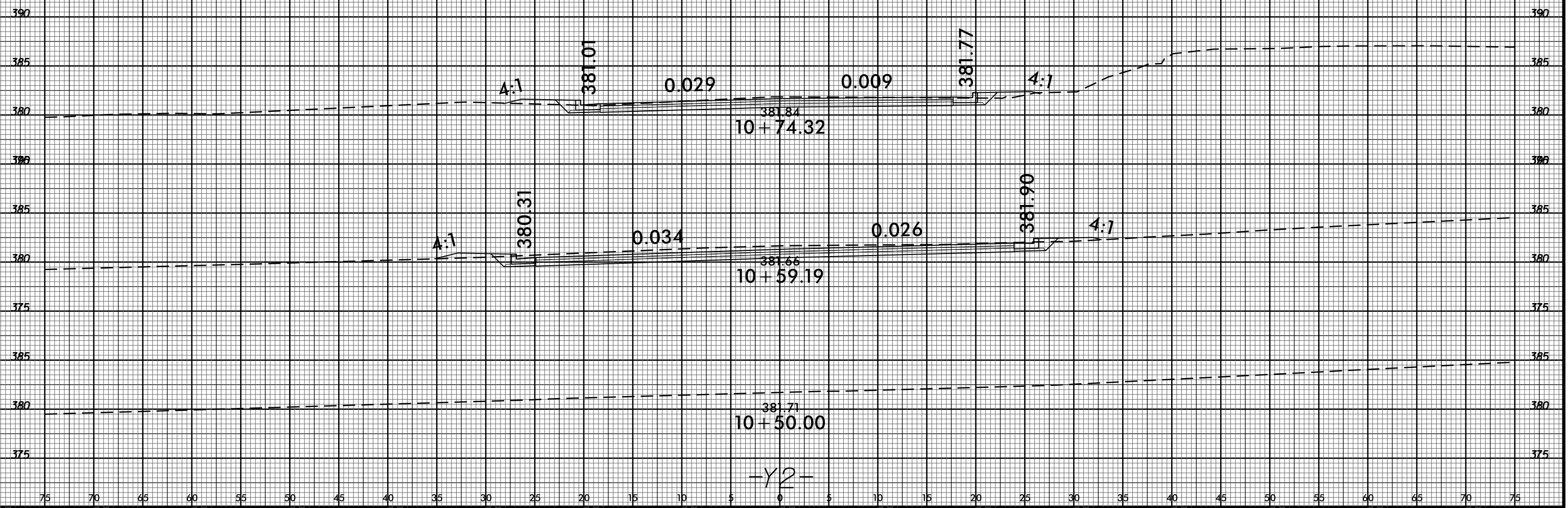
75 70 65 60 55 50 45 40 35 30 25 20 15 10 5 0 5 10 15 20 25 30 35 40 45 50 55 60 65 70 75



15-MAY-2016 15:02  
 R:\Roadwork\XSC\U3308\_r.dwg - pl - ul.dgn  
 \$\$\$USERNAME\$\$\$

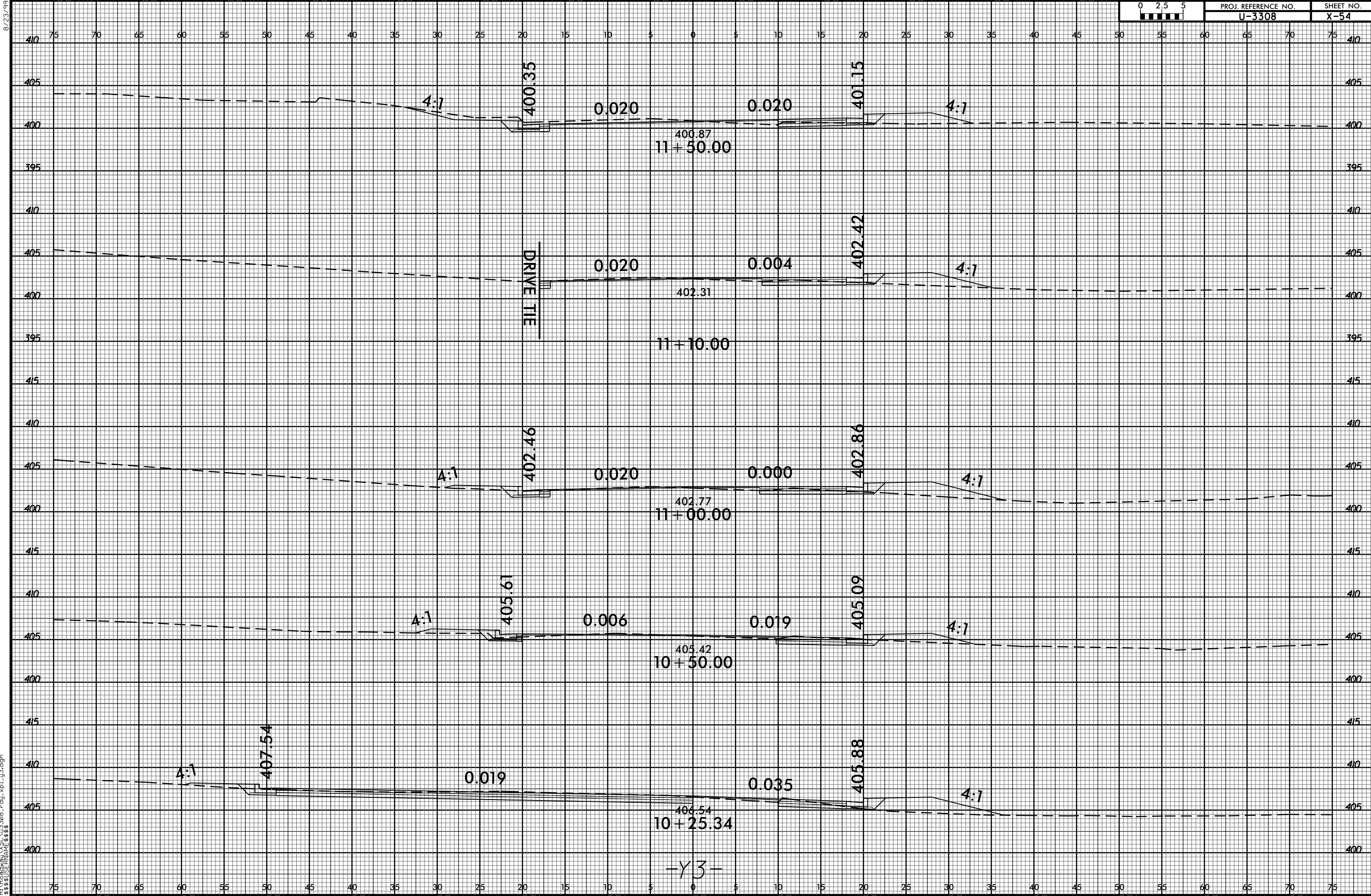
B/23/99

75 70 65 60 55 50 45 40 35 30 25 20 15 10 5 0 5 10 15 20 25 30 35 40 45 50 55 60 65 70 75



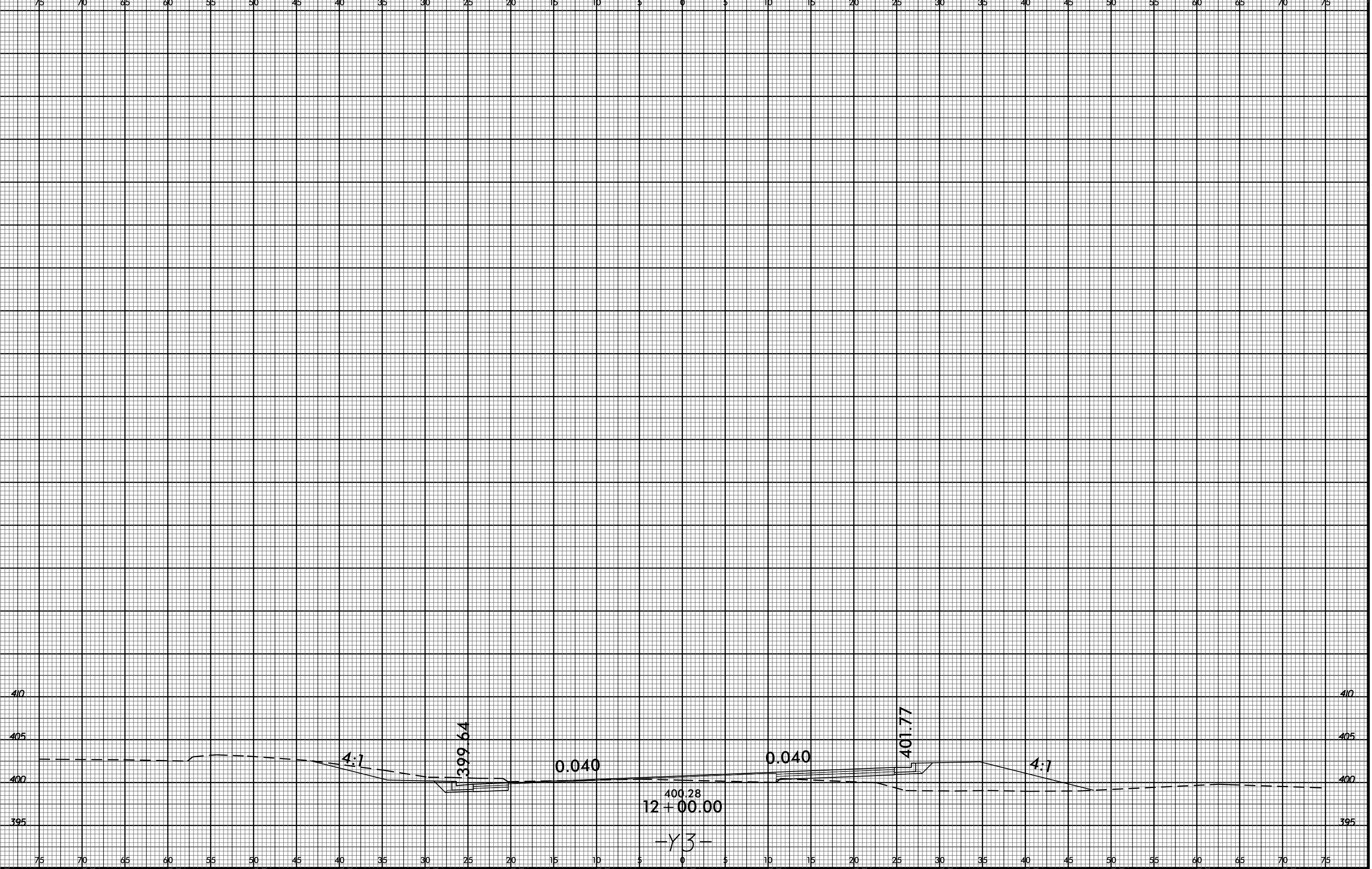
-Y2-

15-MAY-2016 15:02  
 R:\Roadwork\XSC\U3308\_r.dwg - pl - y2.dgn  
 \$\$\$USERNAME\$\$\$

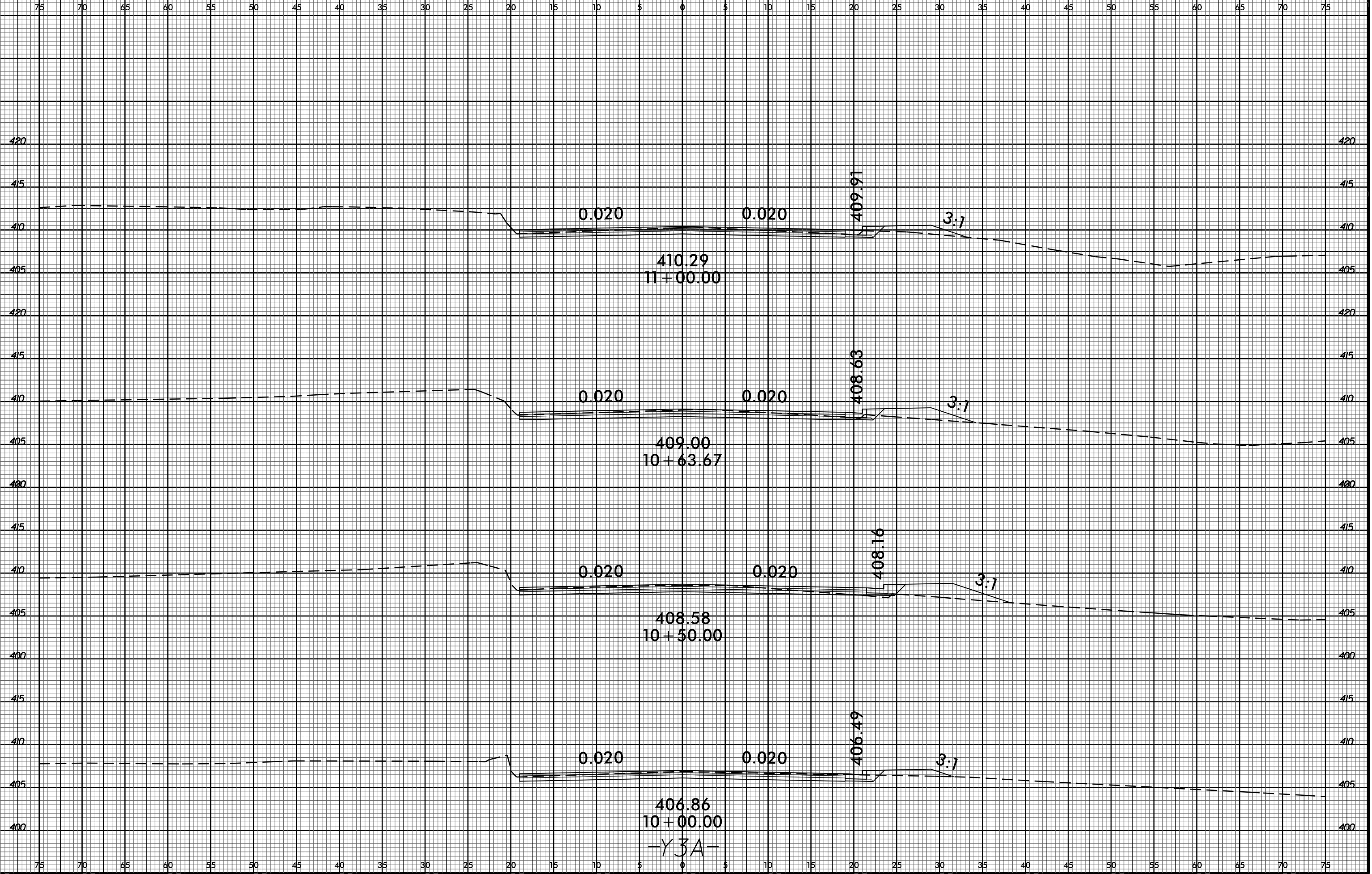


15-MAY-2016 15:02  
 R:\Roadwork\3308\3308\_r.dwg - p1\_u3.dgn  
 \$\$\$USERNAME\$\$\$

B:\23\99  
15-MAY-2016 15:02  
R:\Roadwork\XSC\U3308\_r.dwg - pl\_u3.dgn  
\$\$\$\$\$USERNAME\$\$\$\$



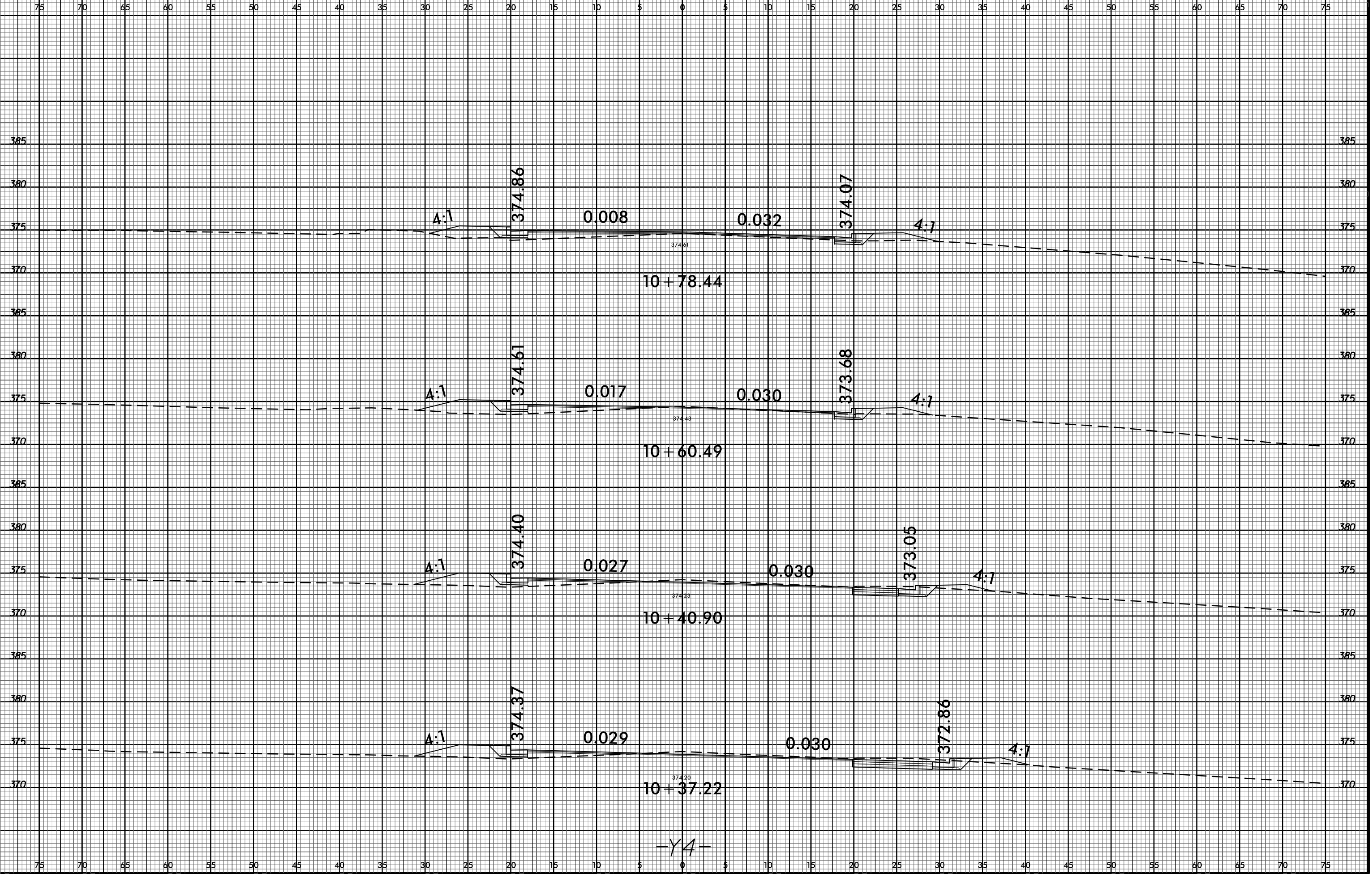
B/23/99  
15-MAY-2016 15:02  
R:\Roadwork\3308\3308\_r.dwg - pl\_u3e.dgn  
\$\$\$\$\$USER\$NAME\$\$\$\$





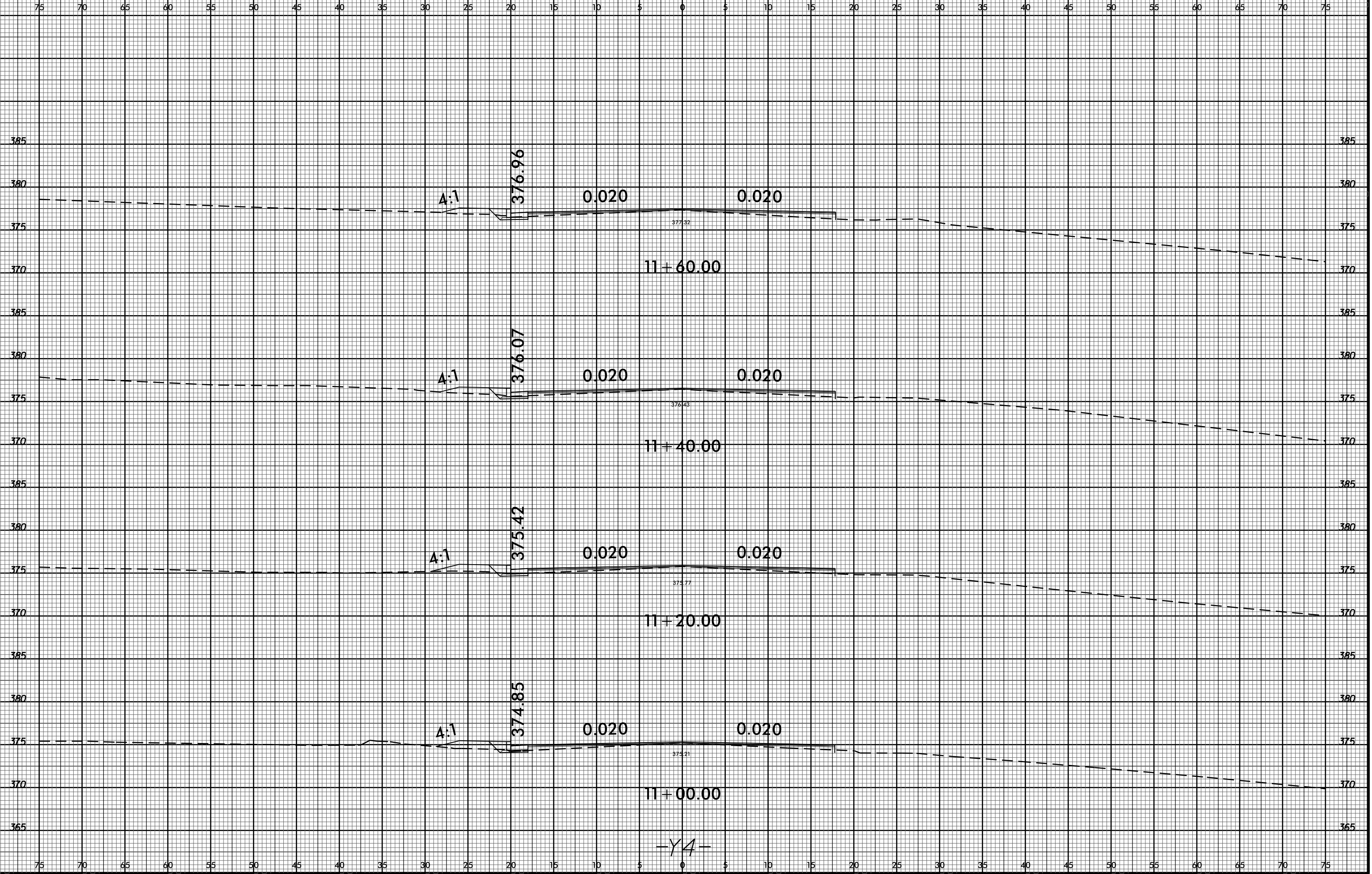


B:\23\399  
15-MAY-2016 15:02  
R:\Roadwork\3308\3308\_r.dwg\_xpl-y4.dgn  
\$\$\$\$\$USER\$NAME\$\$\$\$

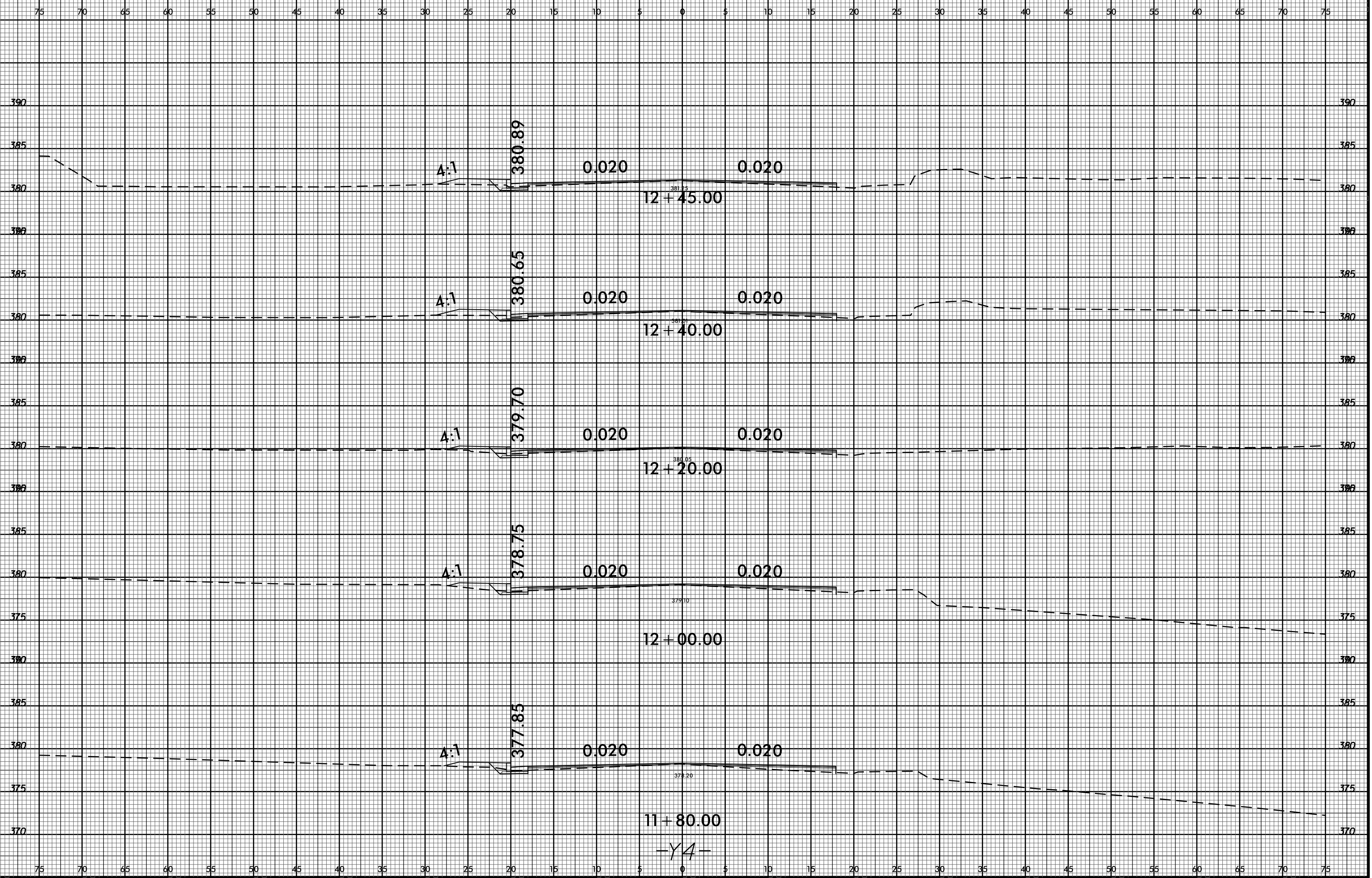


-Y4-

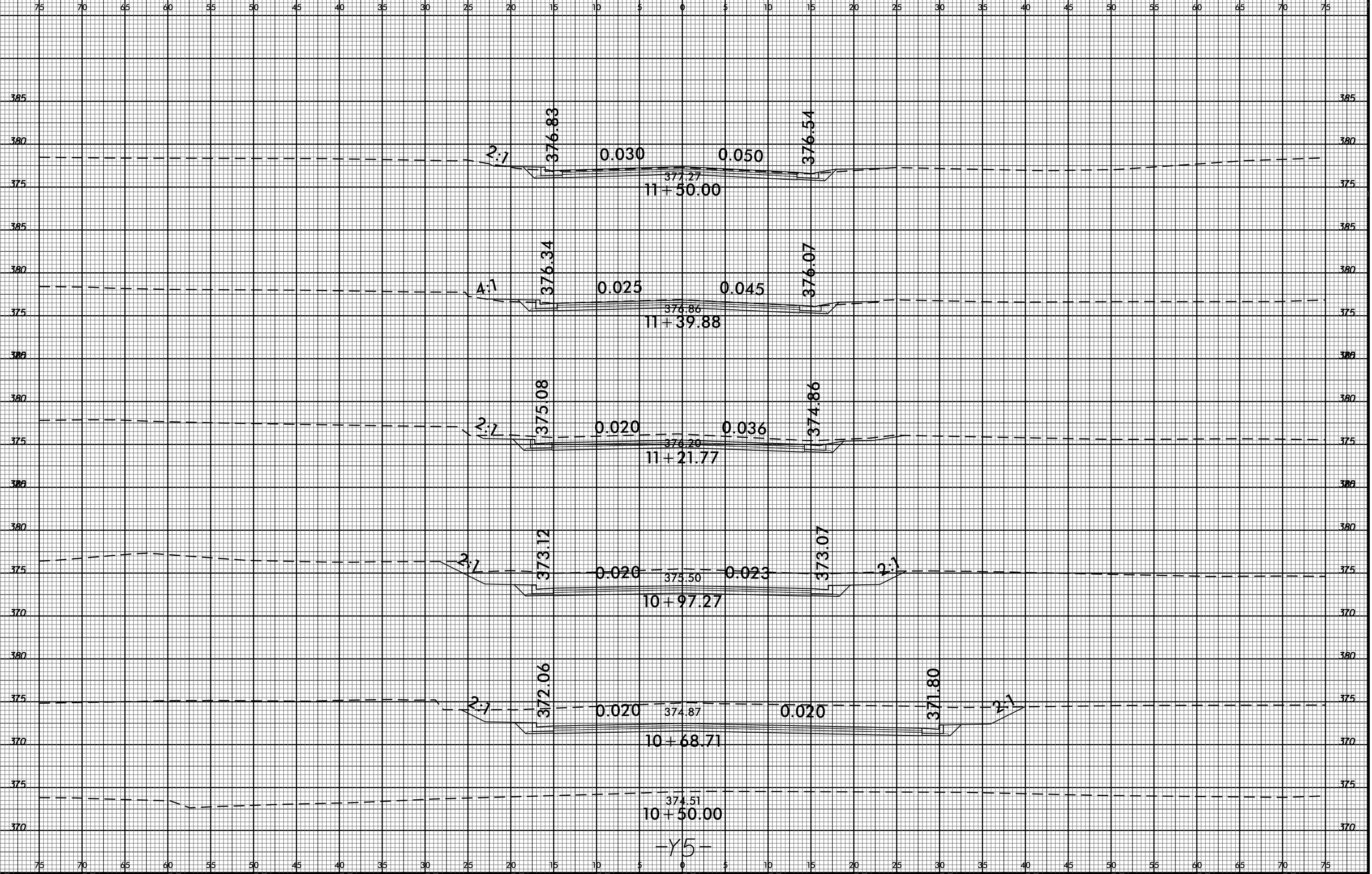
B:\23\99  
15-MAY-2016 15:02  
R:\Roadwork\XSC\U3308\_r.dwg\_xpl-y4.dgn  
\$\$\$\$\$USER\$NAME\$\$\$\$



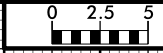
-Y4-



B:\23\399  
15-MAY-2016 15:02  
R:\Roadwork\XSC\3308\_r.dwg\_xpl\_y5.dgn  
\$\$\$\$\$USER\$NAME\$\$\$\$

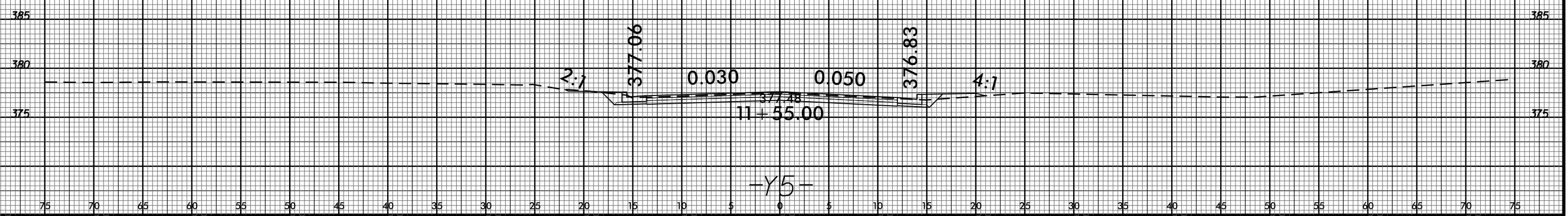


B/23/99

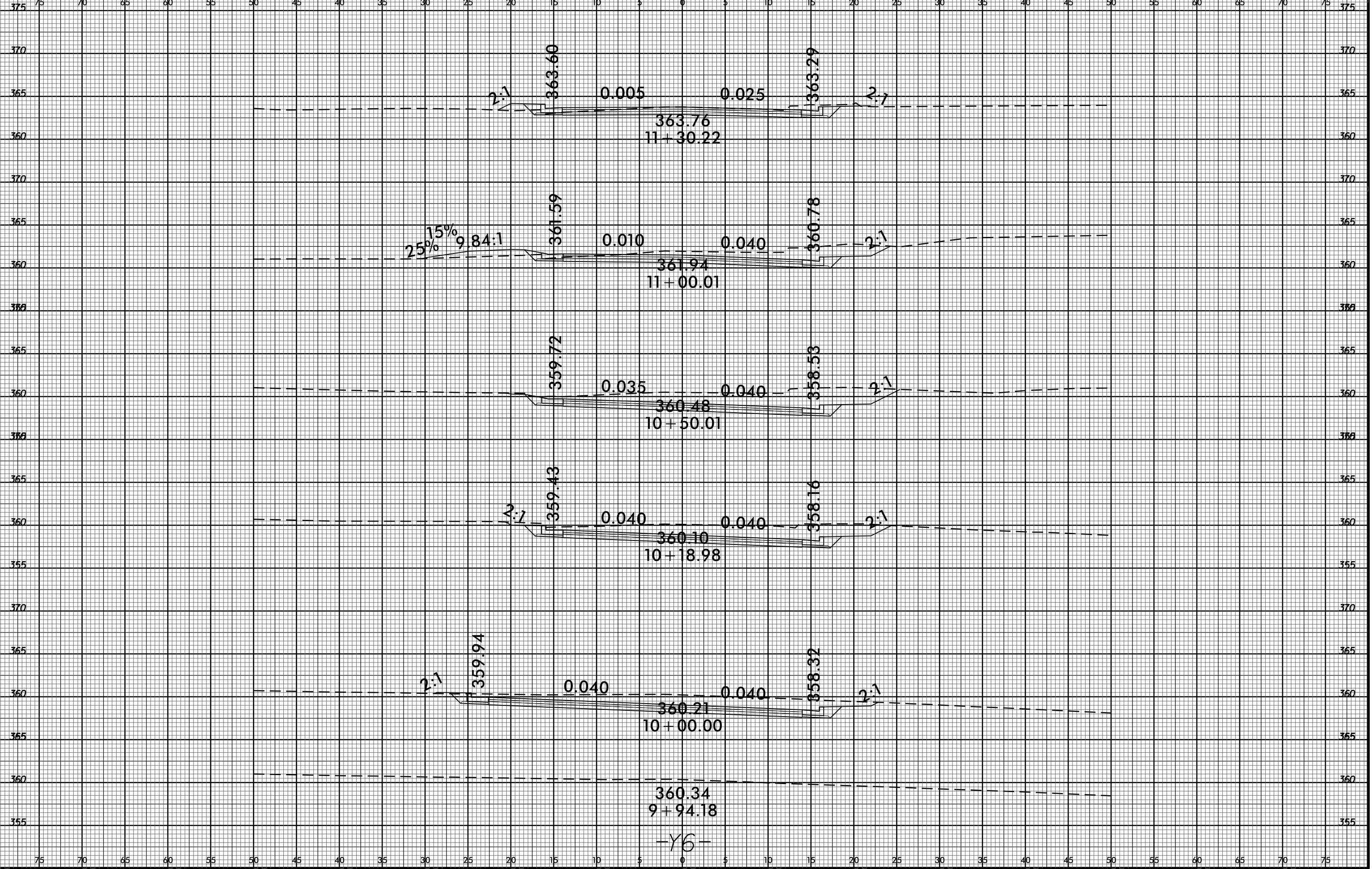


PROJ. REFERENCE NO.	SHEET NO.
U-3308	X-62

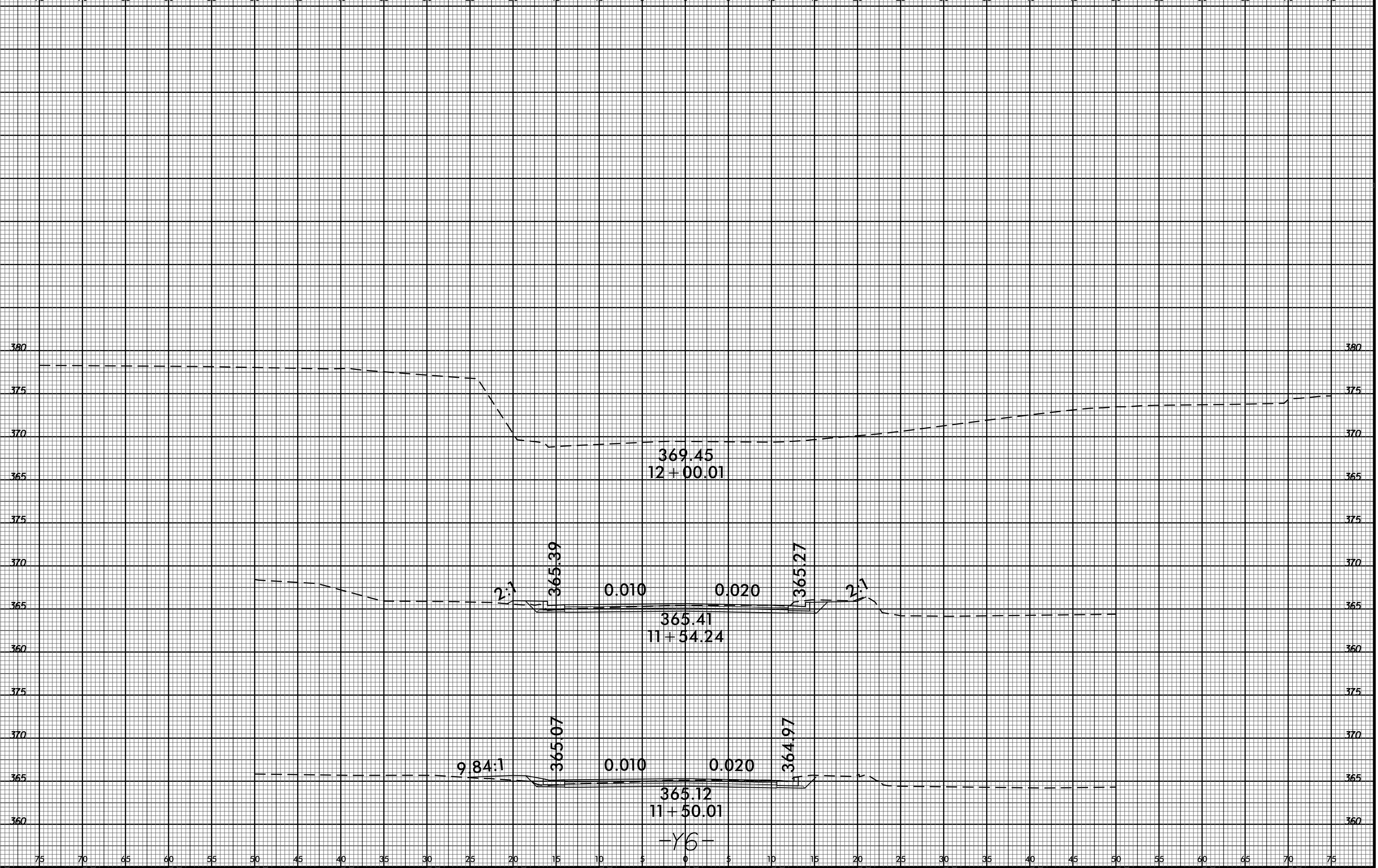
75 70 65 60 55 50 45 40 35 30 25 20 15 10 5 0 5 10 15 20 25 30 35 40 45 50 55 60 65 70 75

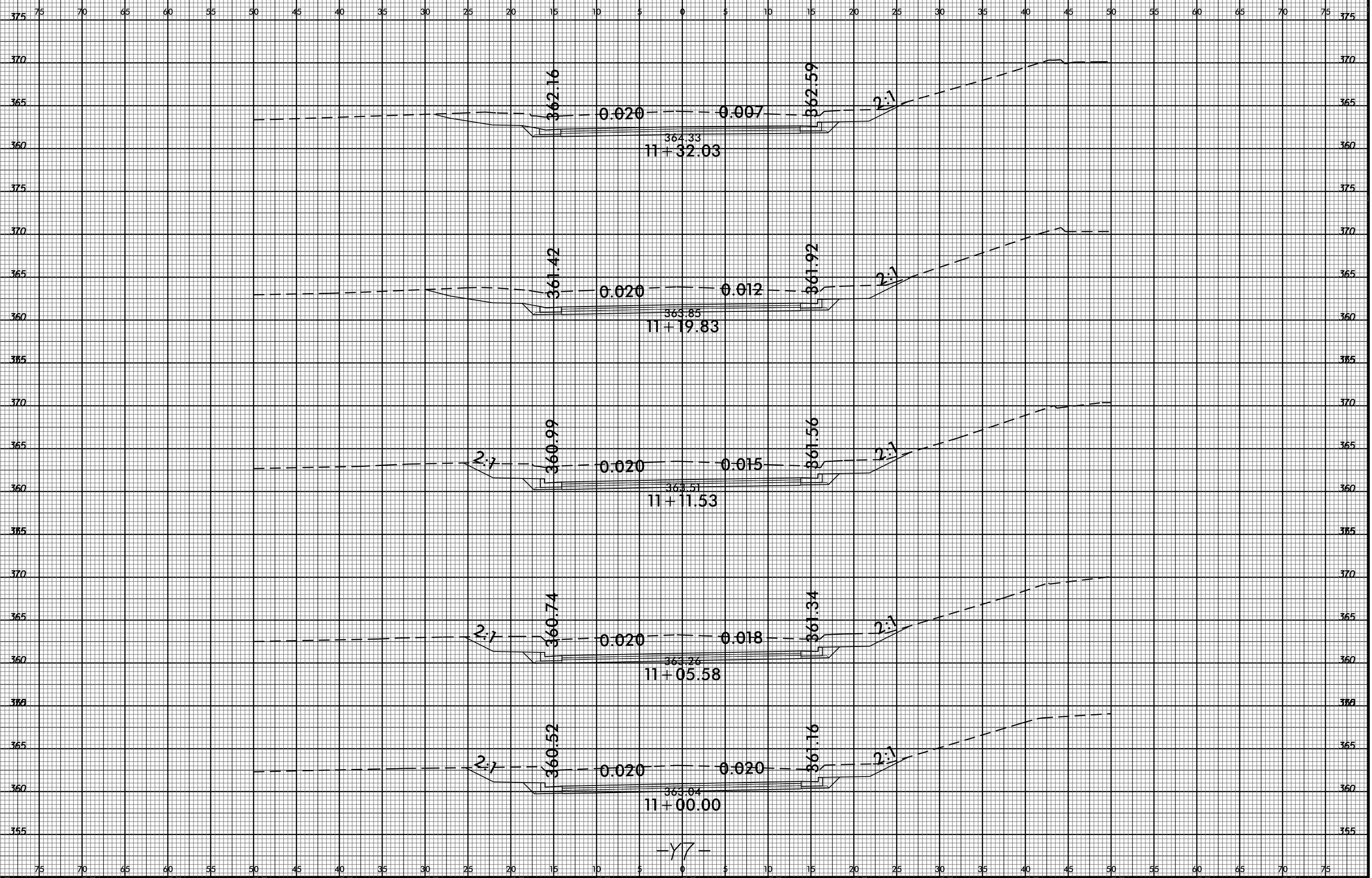


15-MAY-2016 15:02  
 R:\Roadwork\XSC\U3308\_r.dwg - pl - y5.dgn  
 \$\$\$USERNAME\$\$\$

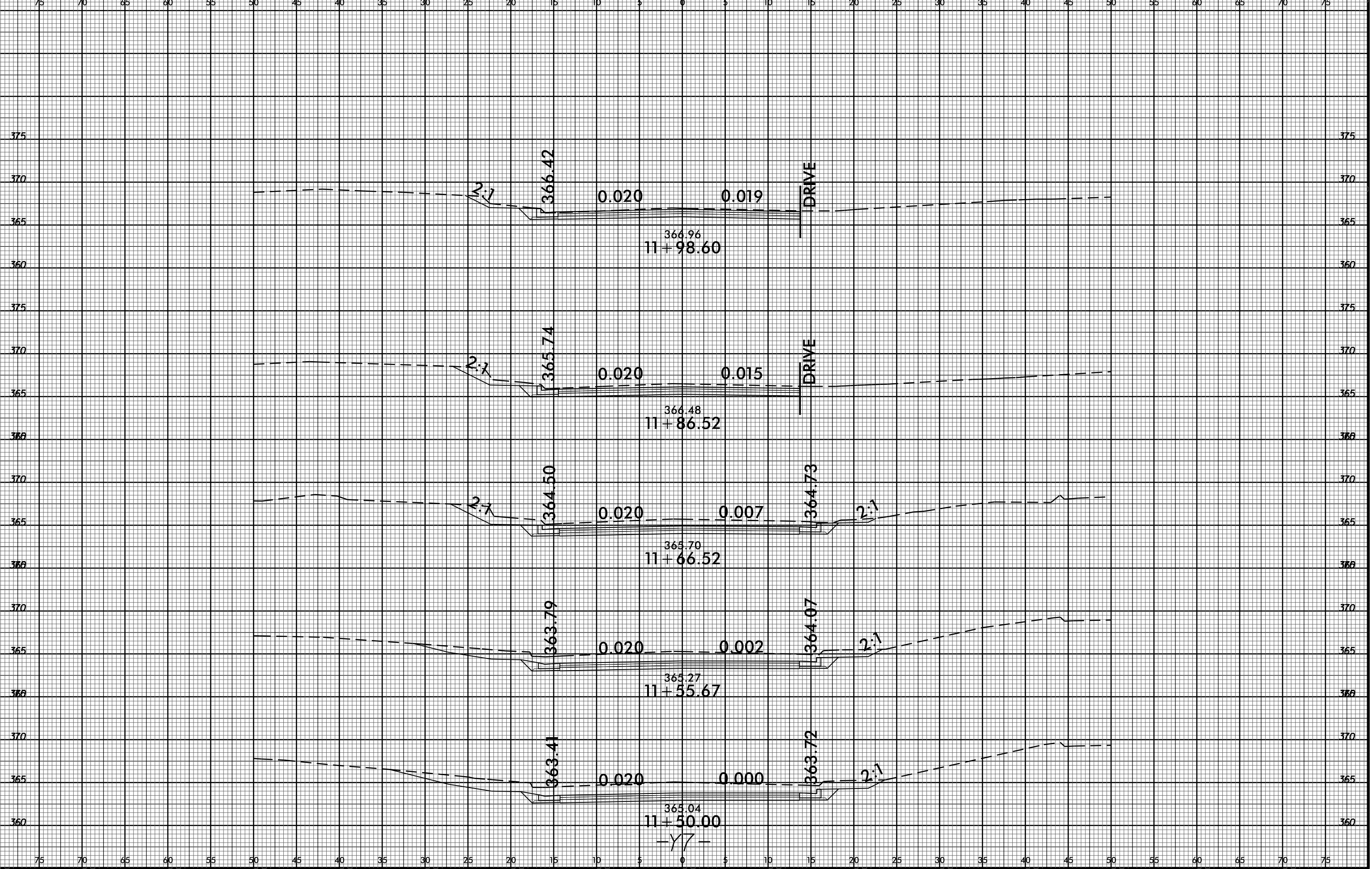


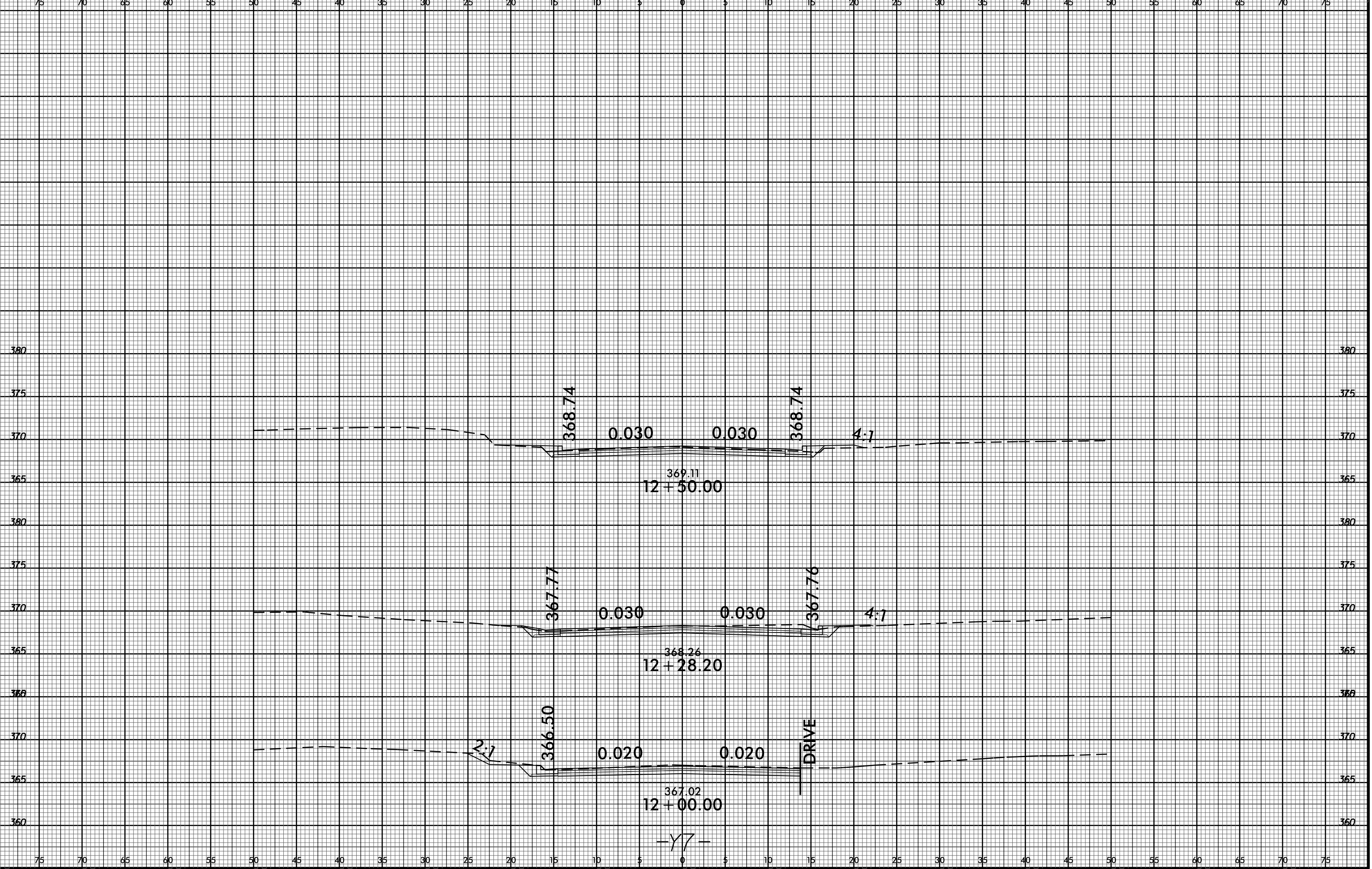
75 70 65 60 55 50 45 40 35 30 25 20 15 10 5 0 5 10 15 20 25 30 35 40 45 50 55 60 65 70 75

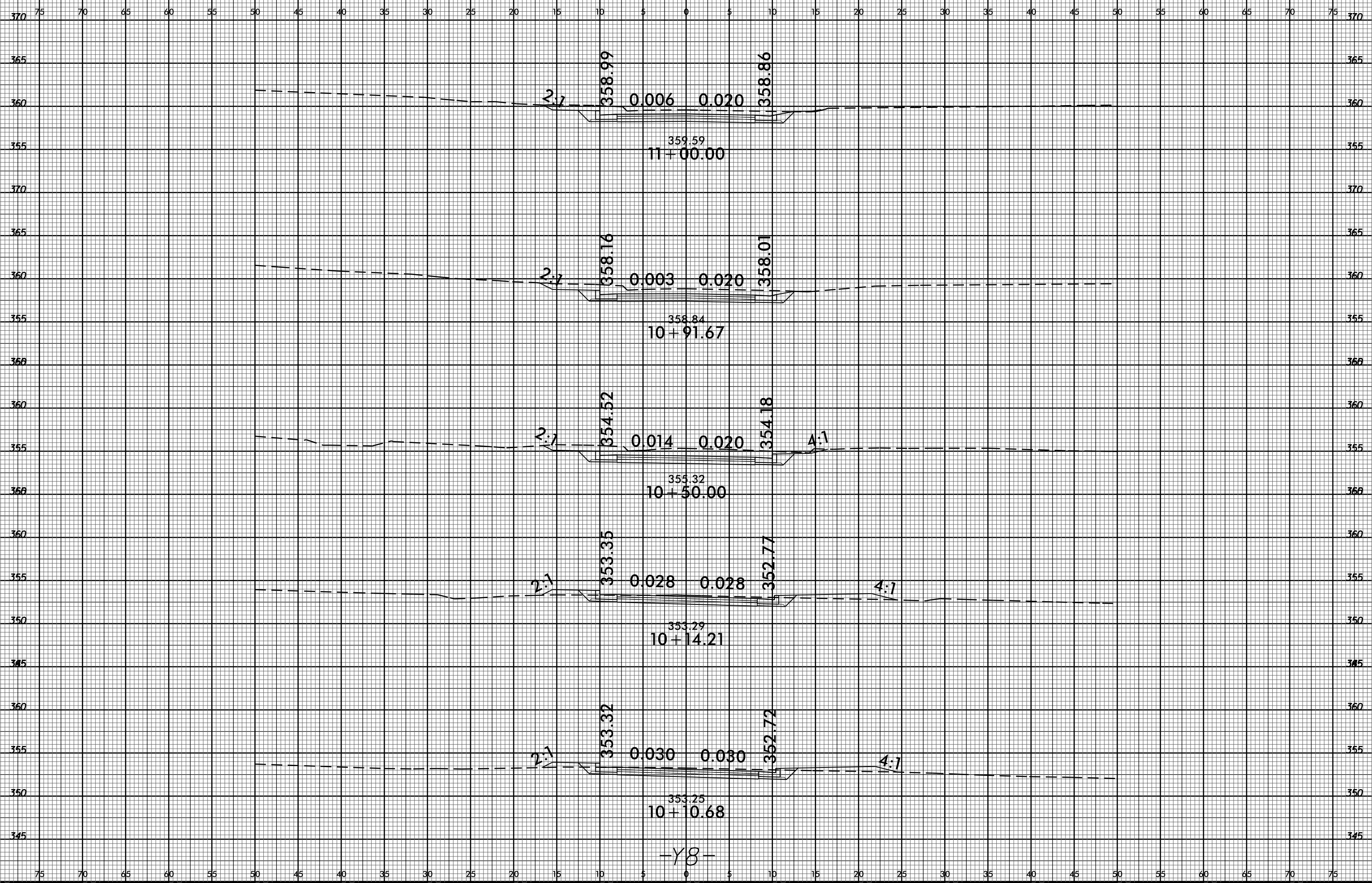


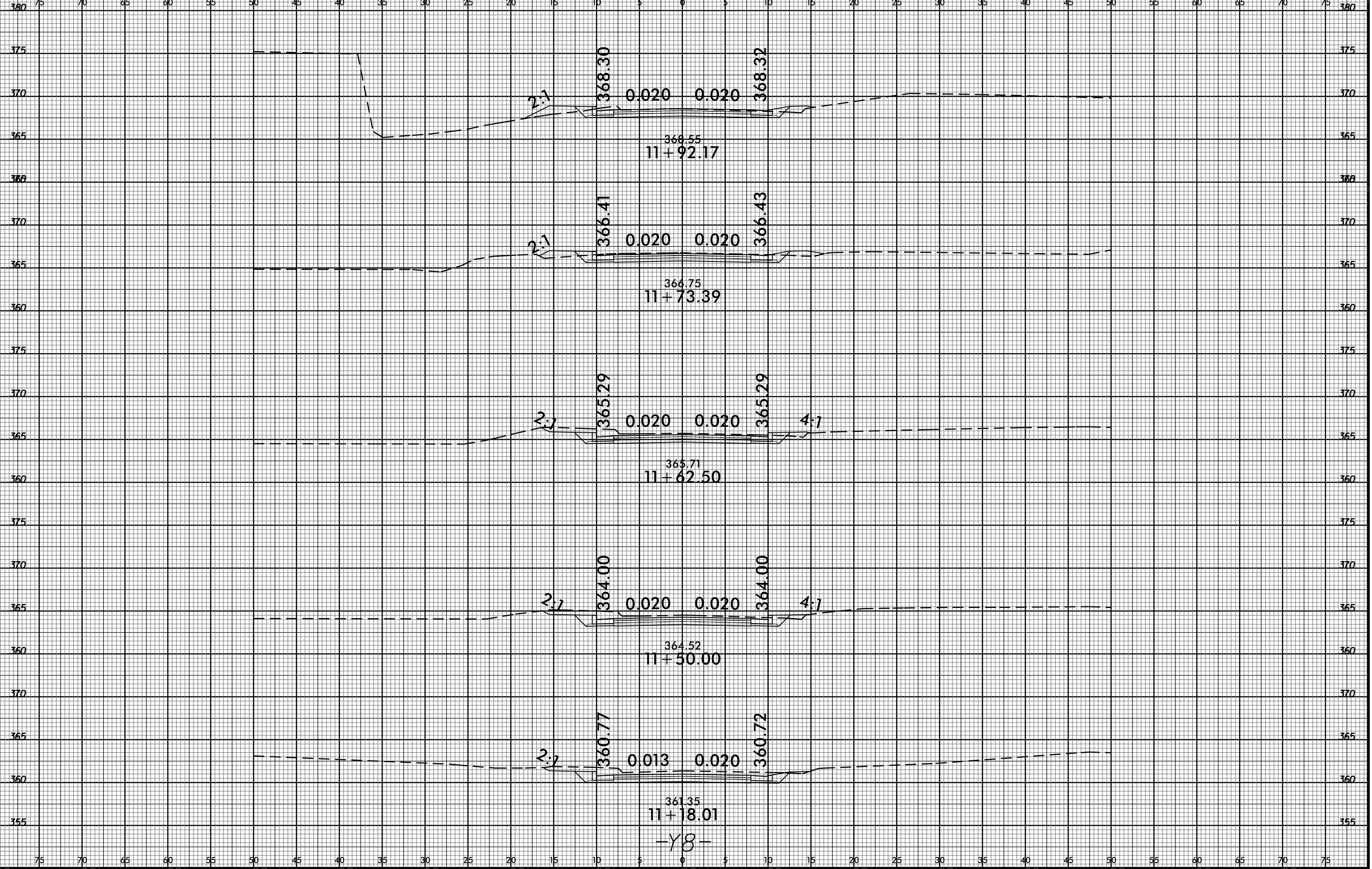


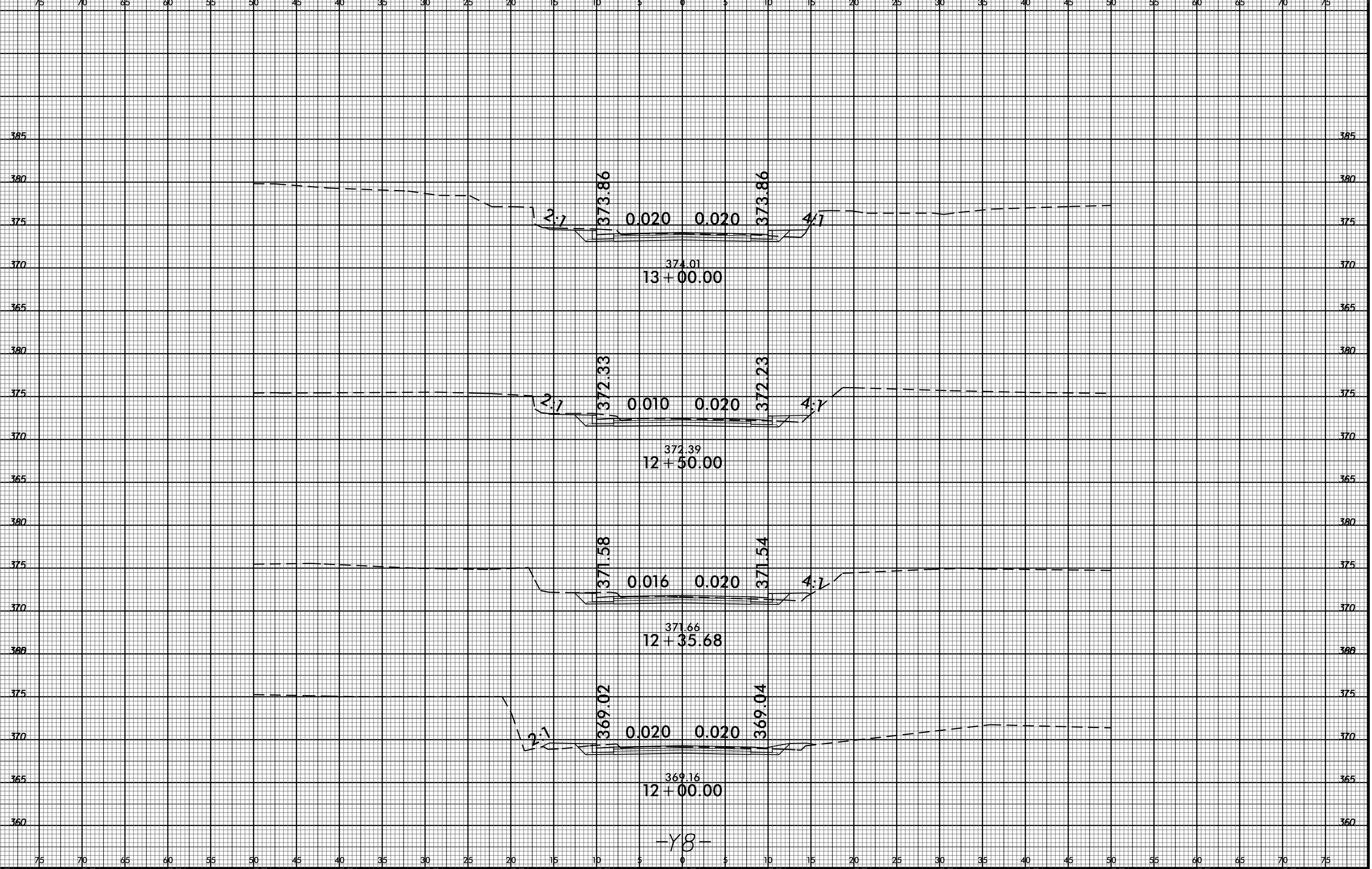




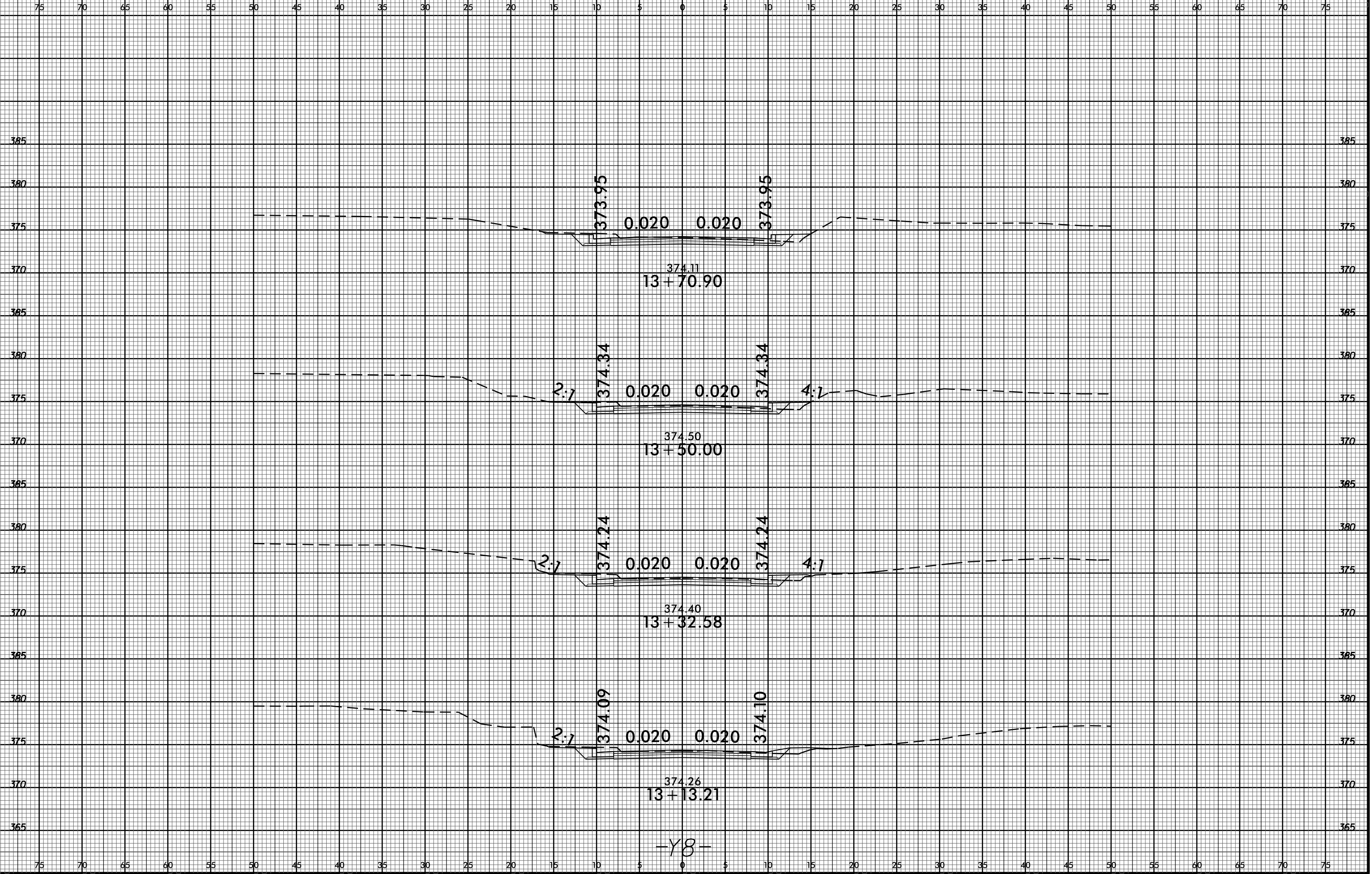






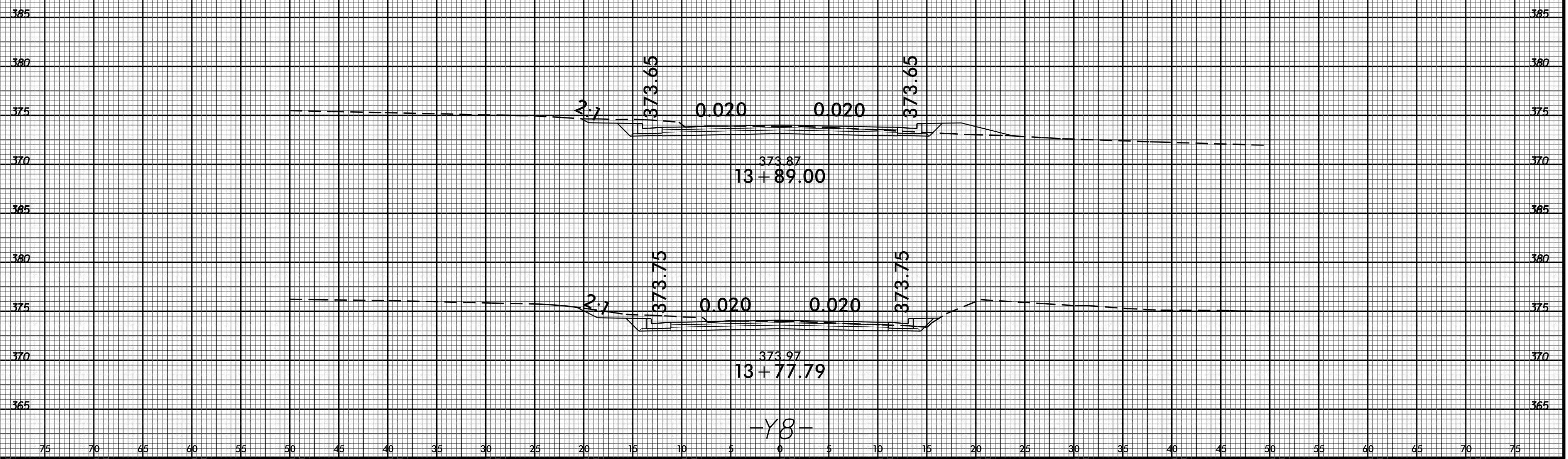


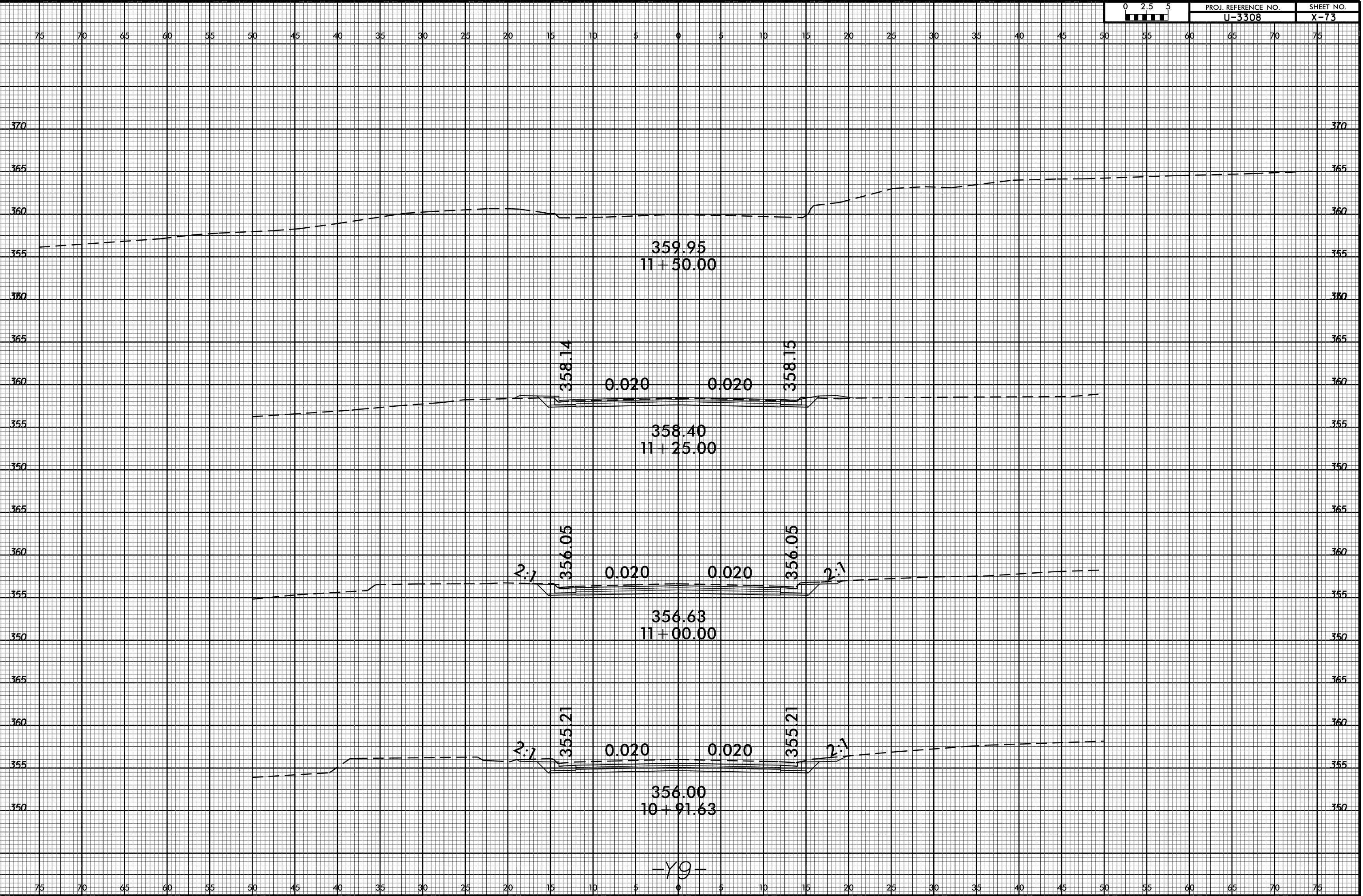
B:\23\99  
15-MAY-2016 15:02  
R:\Roadway\XSC\U3308\_r.dwg\_xpl\_y8.dgn  
\$\$\$\$\$USER\$NAME\$\$\$\$



-Y8-

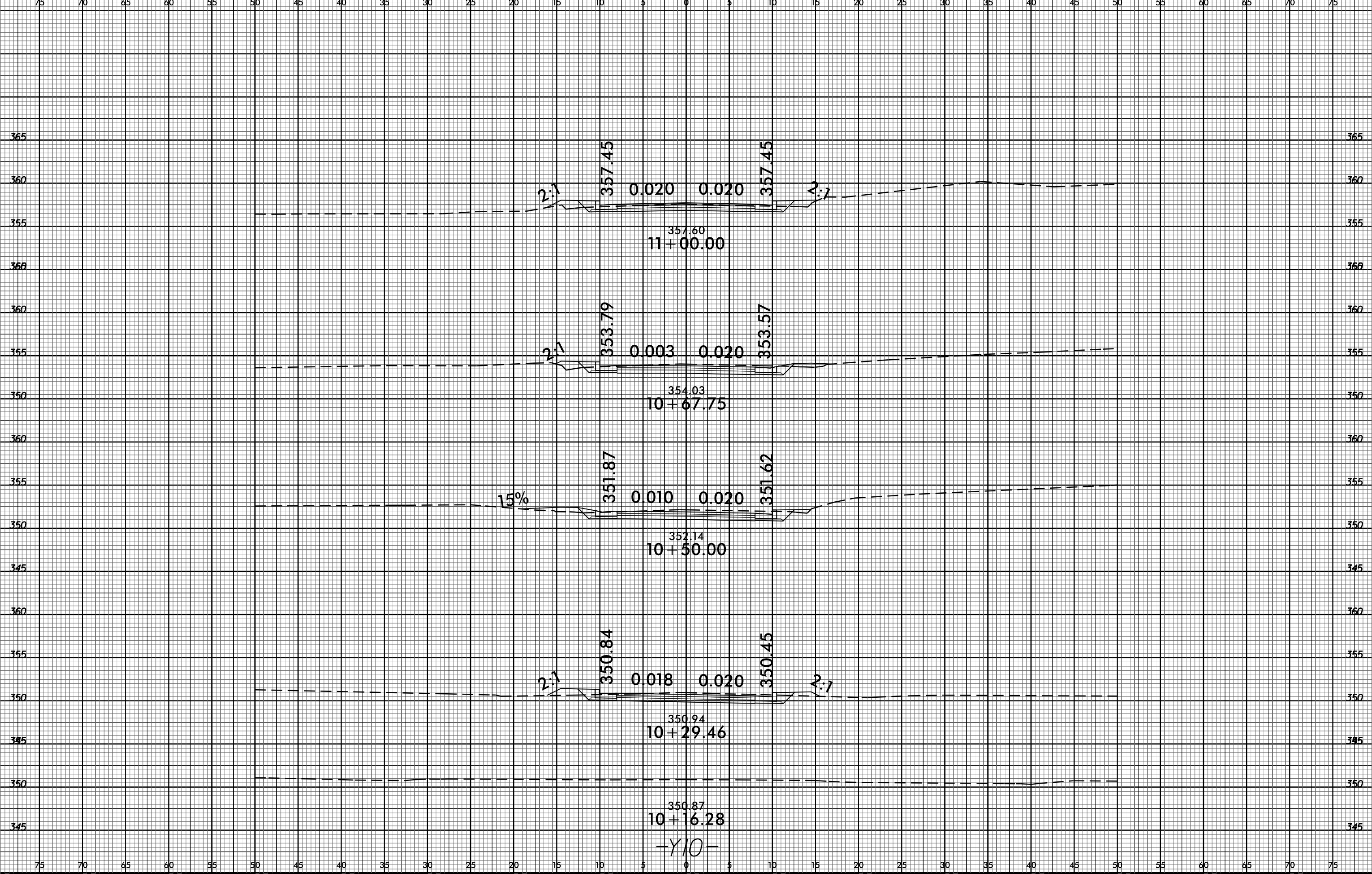
75 70 65 60 55 50 45 40 35 30 25 20 15 10 5 0 5 10 15 20 25 30 35 40 45 50 55 60 65 70 75



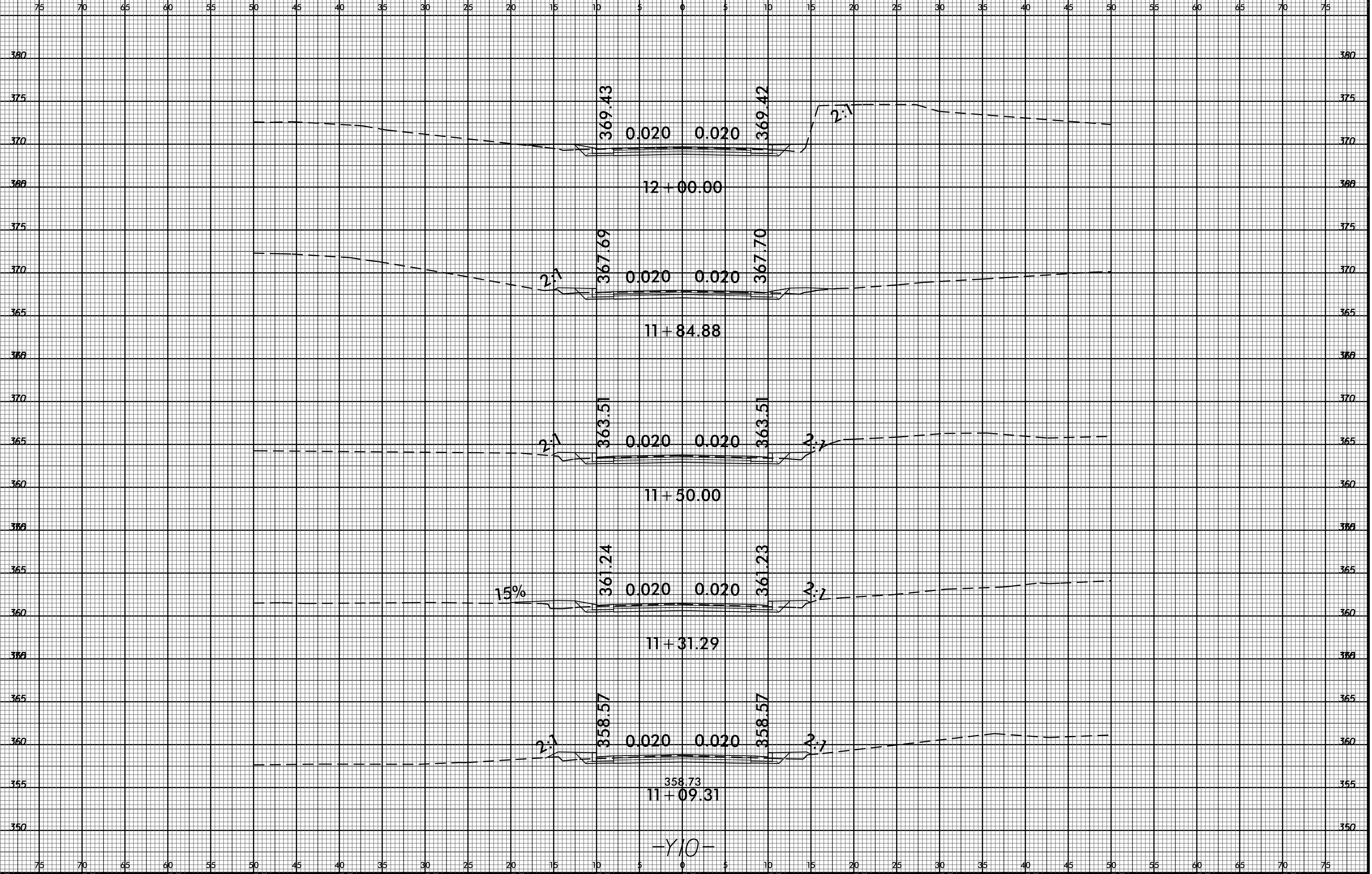


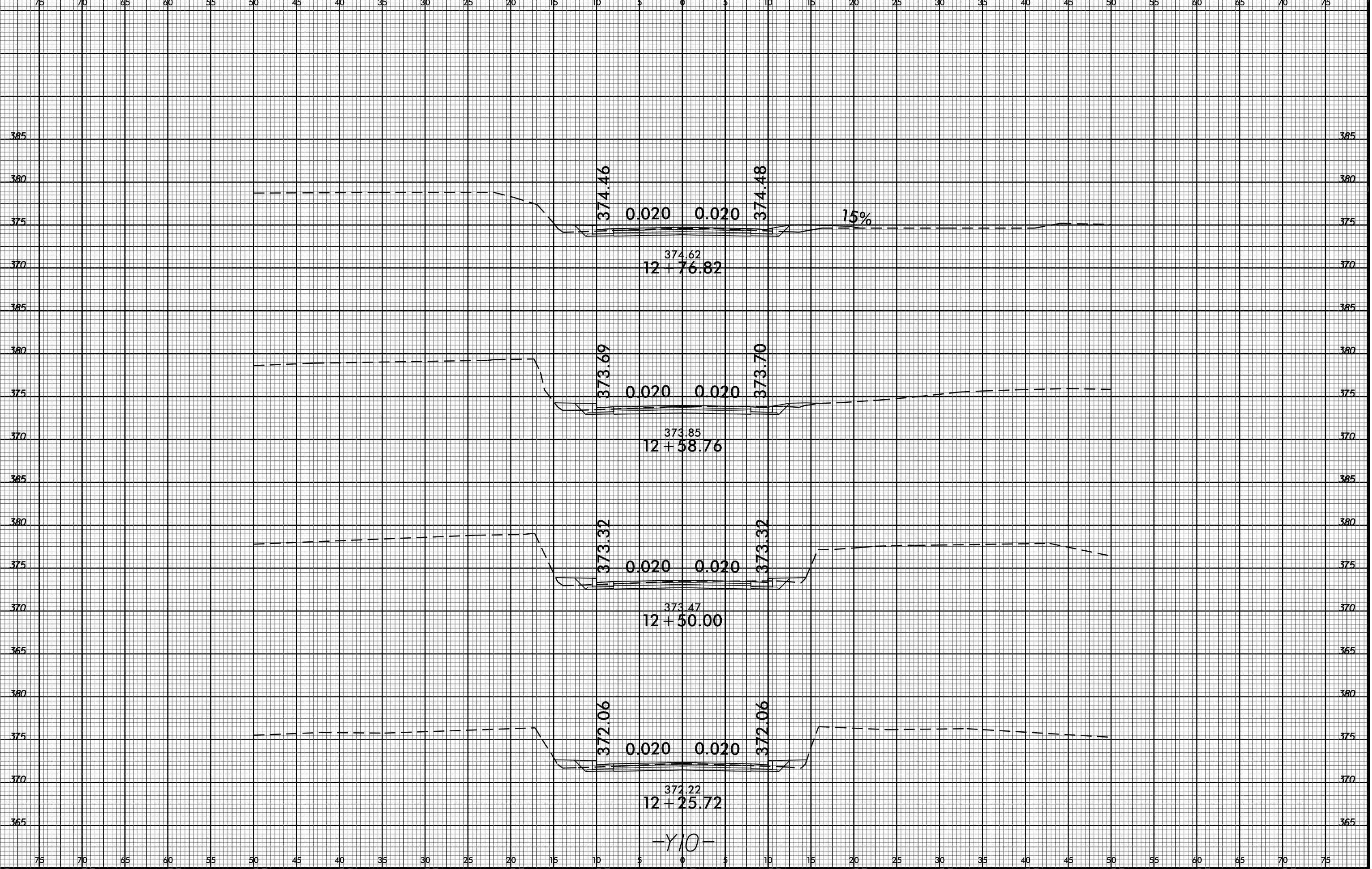
-Y9-

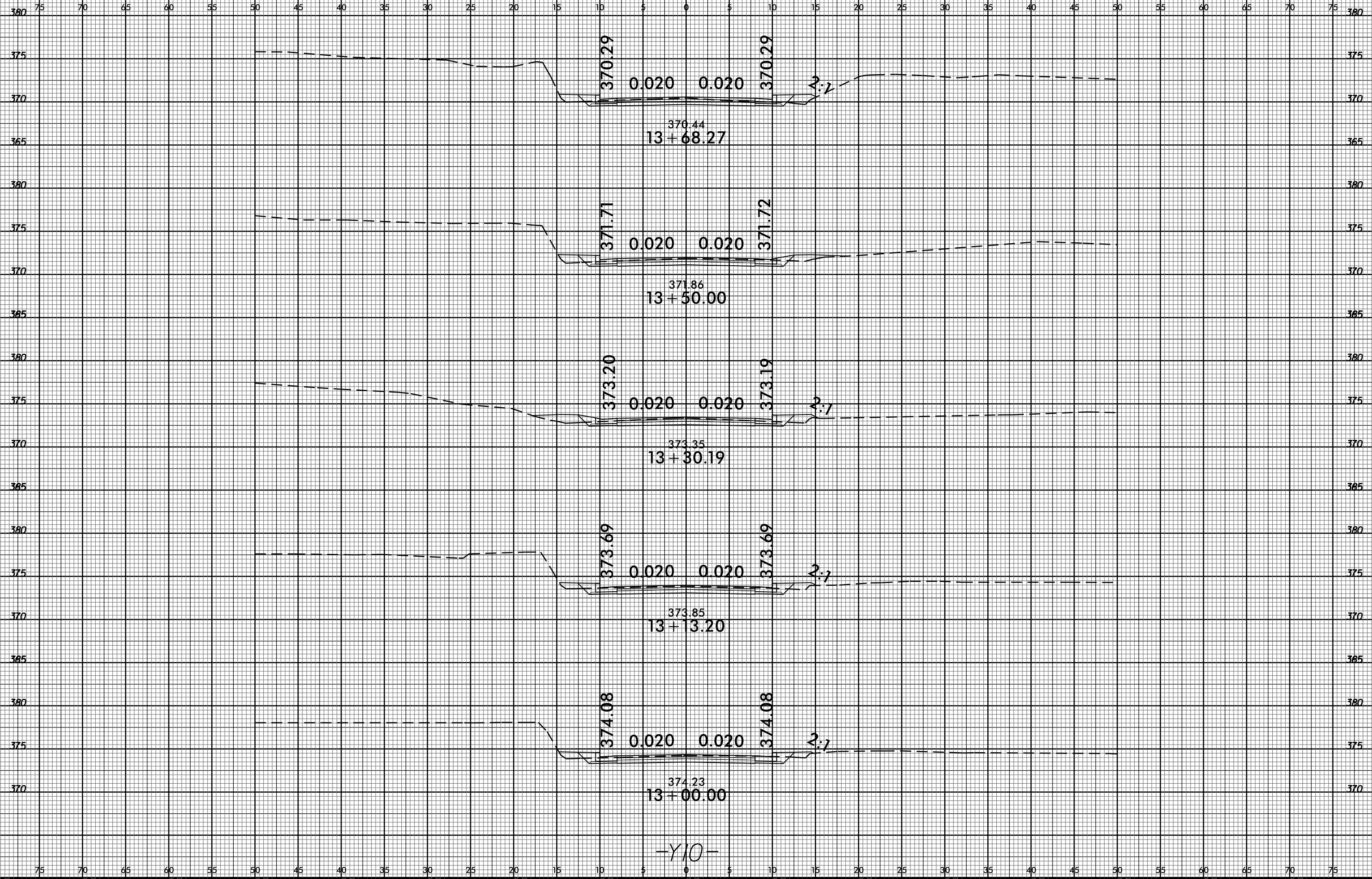




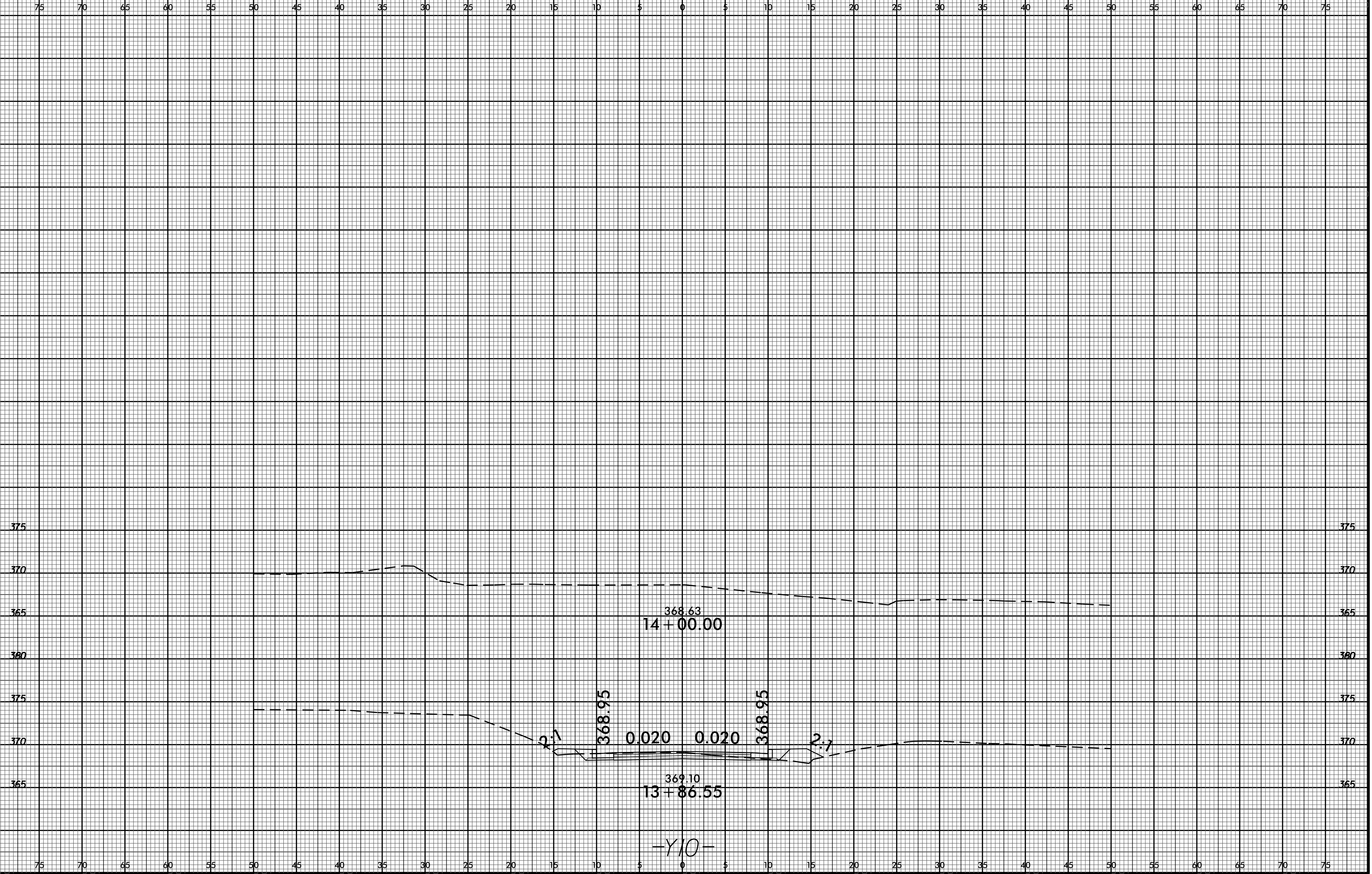
B:\23\99  
15-MAY-2016 15:02  
R:\Roadwork\3308\3308\_r.dwg - pl - u10.dgn  
\$\$\$\$\$USER\$NAME\$\$\$\$



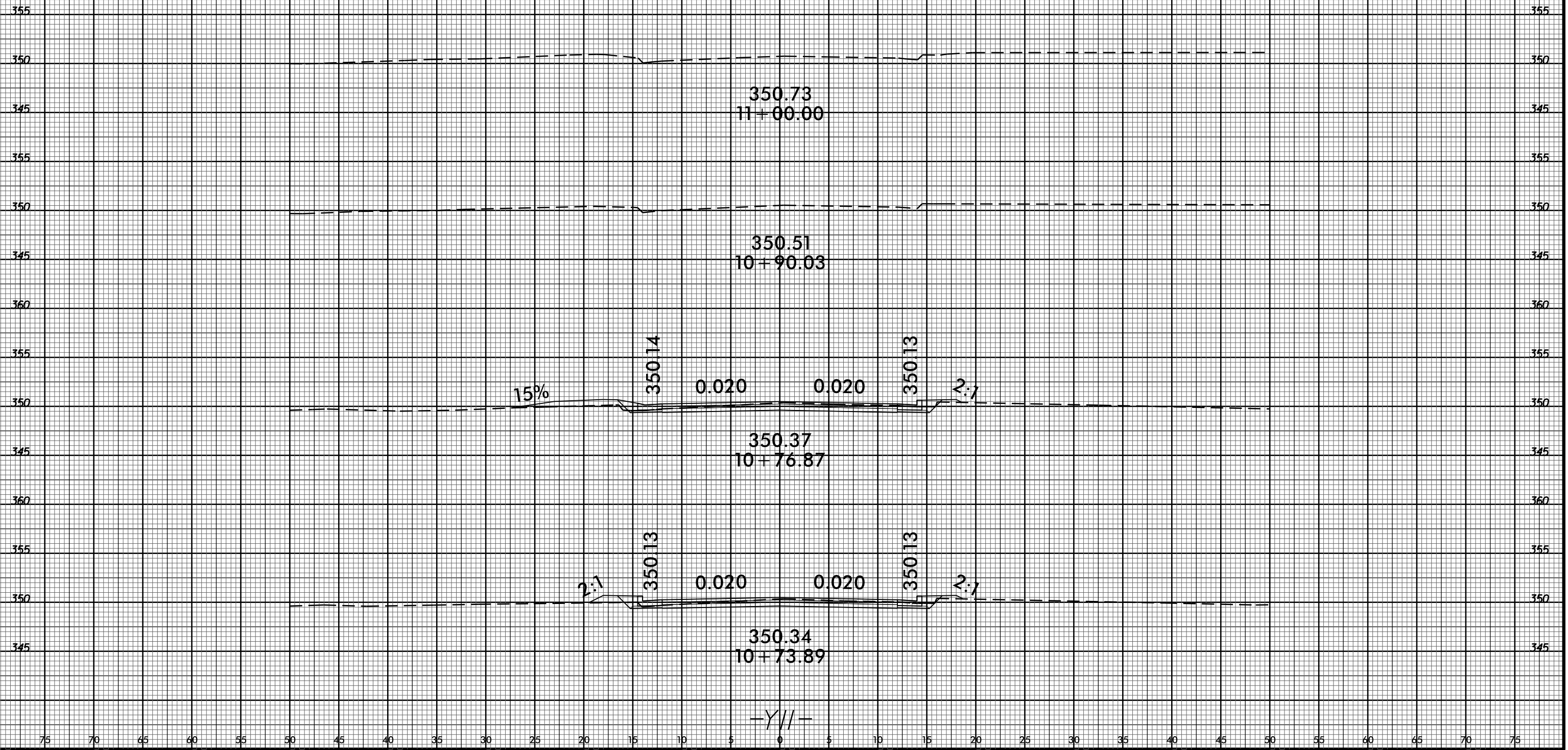




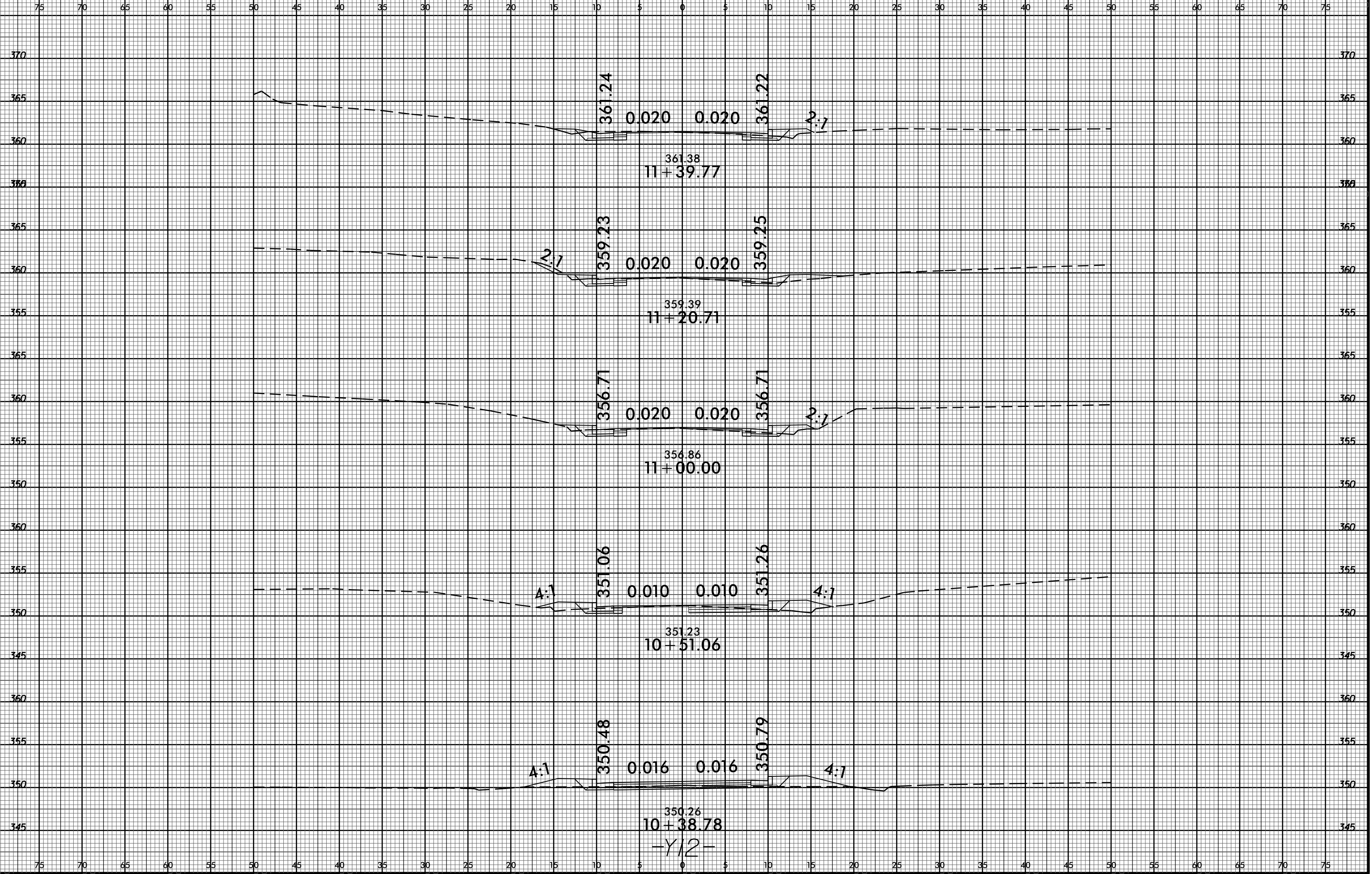
B/23/99  
15-MAY-2016 15:02  
R:\Roadwork\3308\3308-r.dwg - xpl - u10.dgn  
\$\$\$\$\$USERNAME\$\$\$\$



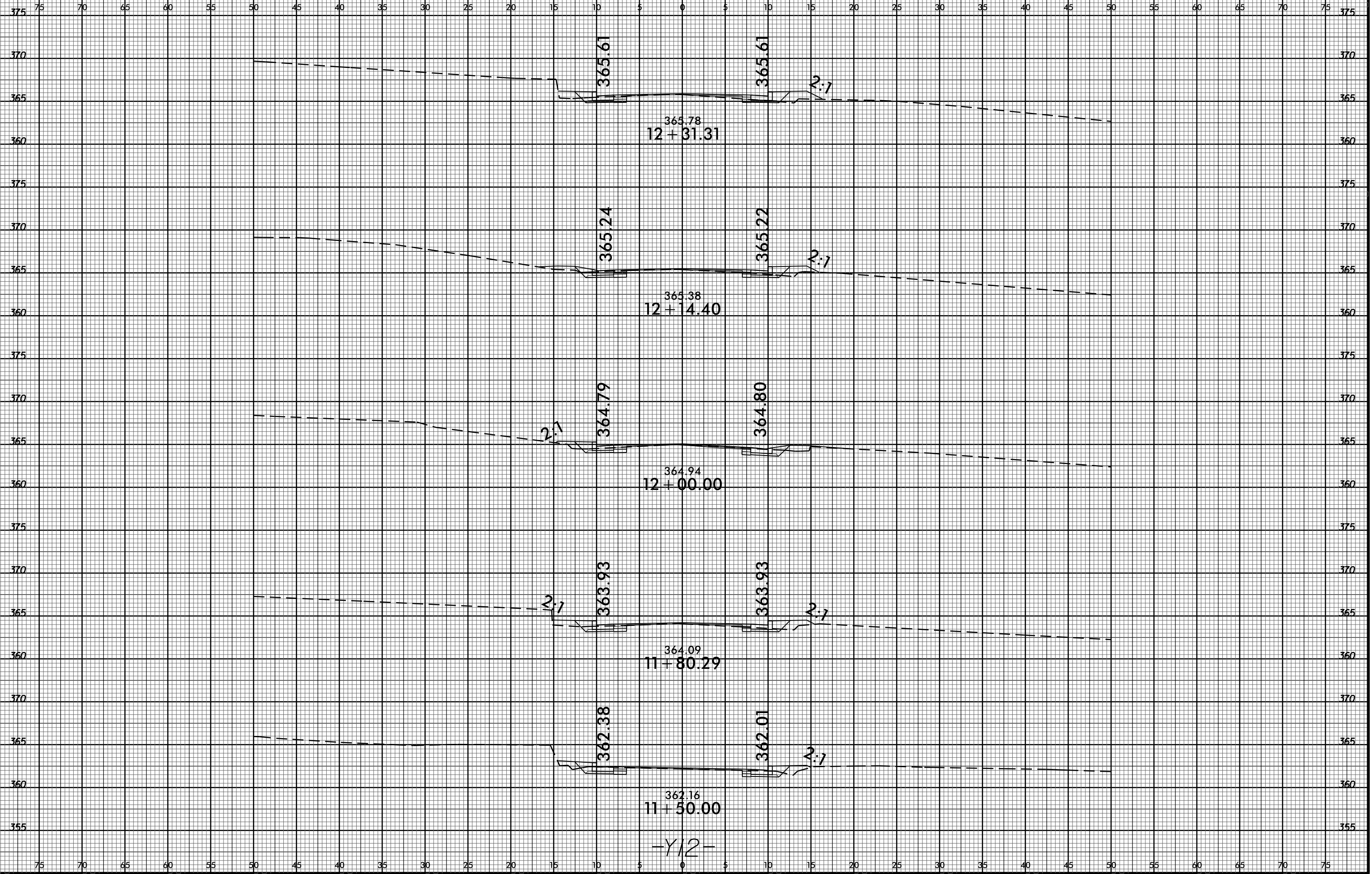
75 70 65 60 55 50 45 40 35 30 25 20 15 10 5 0 5 10 15 20 25 30 35 40 45 50 55 60 65 70 75



B:\23\99  
15-MAY-2016 15:03  
R:\Roadwork\350\350-u3308-r.dwg-plot.dgn  
\$\$\$\$\$USER\$NAME\$\$\$\$

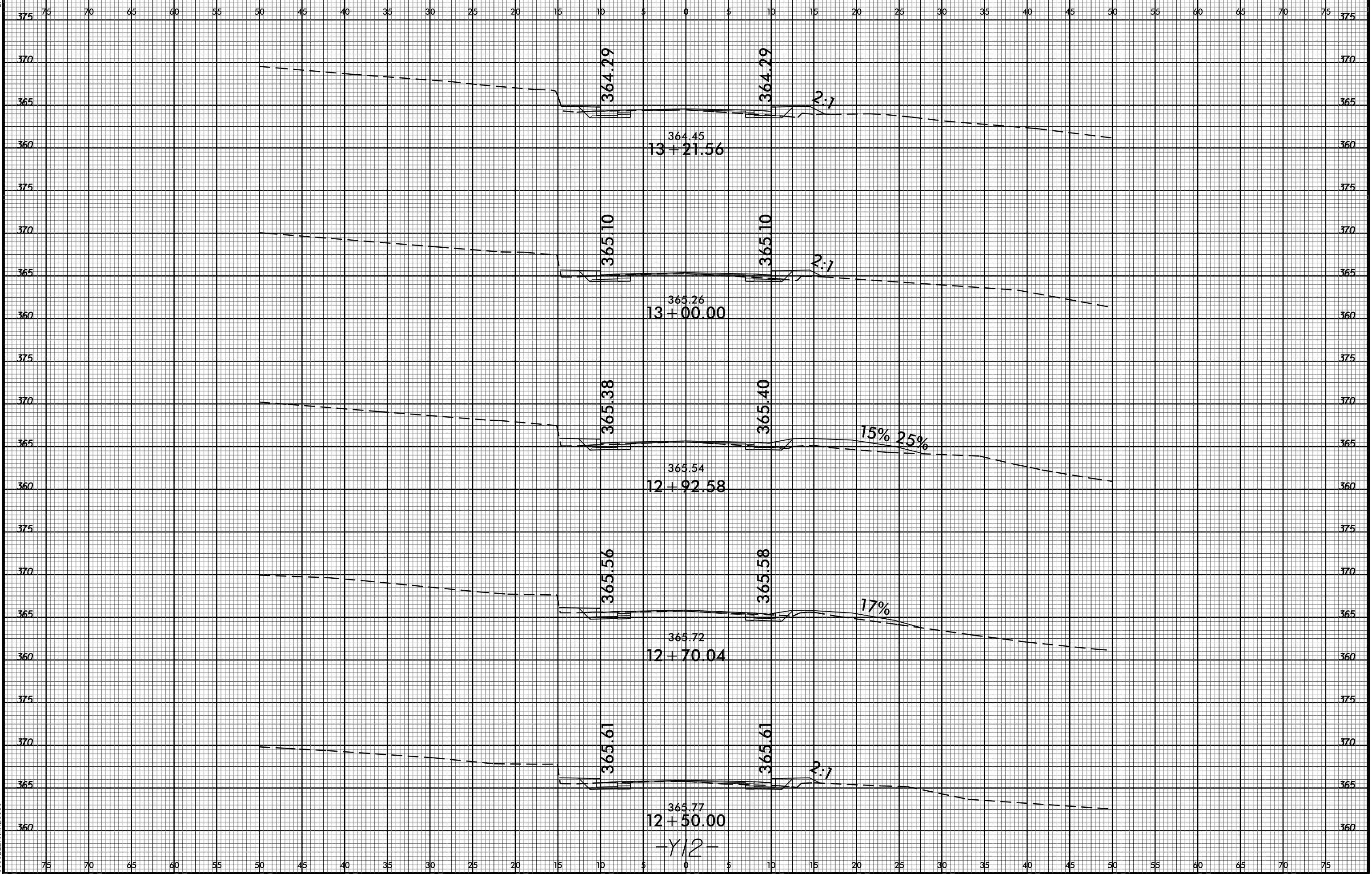


B:\23\99  
15-MAY-2016 15:03  
R:\Roadway\SSC\U3308\_r.dwg\_xpl\_u12.dgn  
\$\$\$\$\$USER\$NAME\$\$\$\$

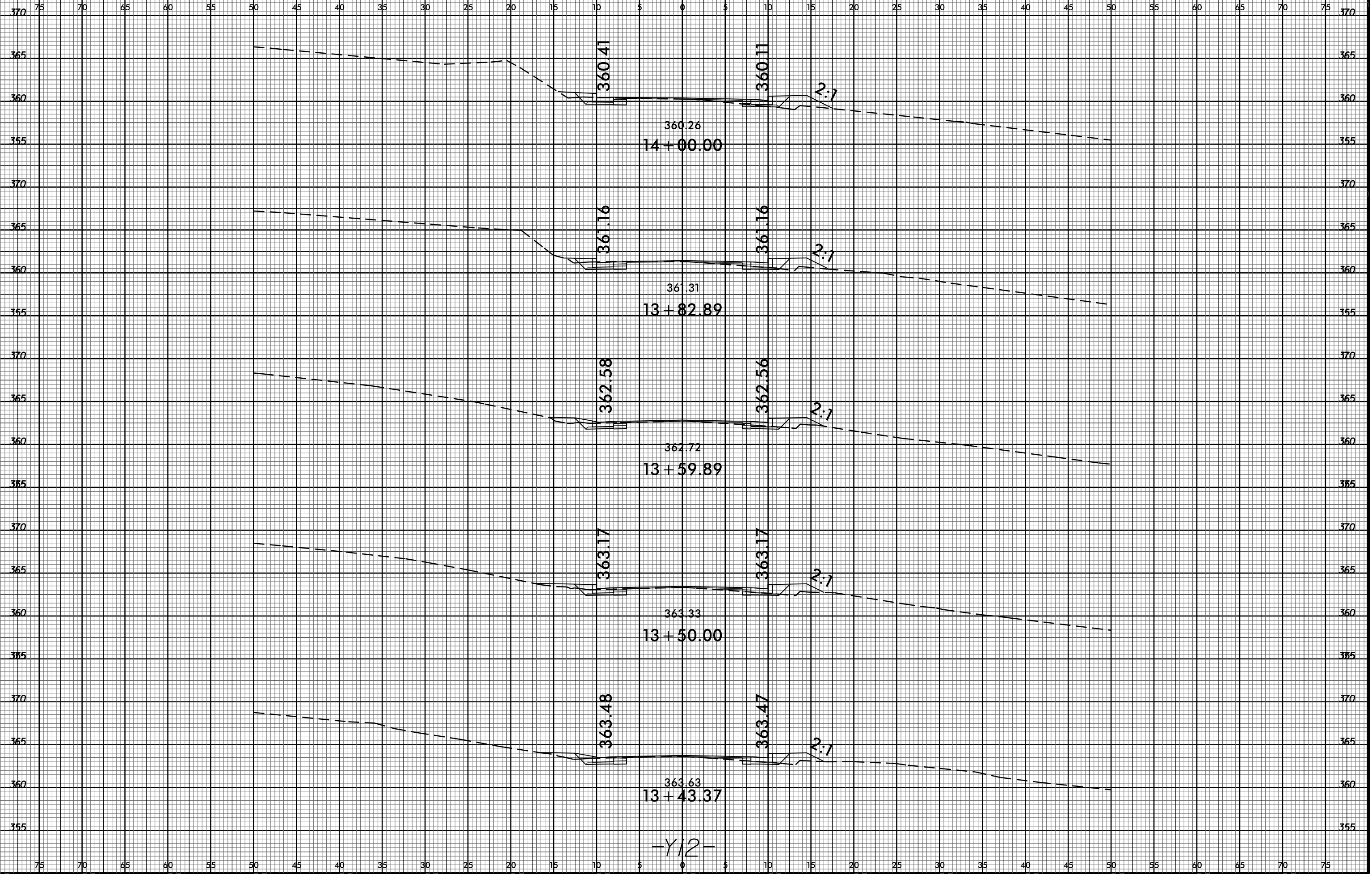


-Y12-

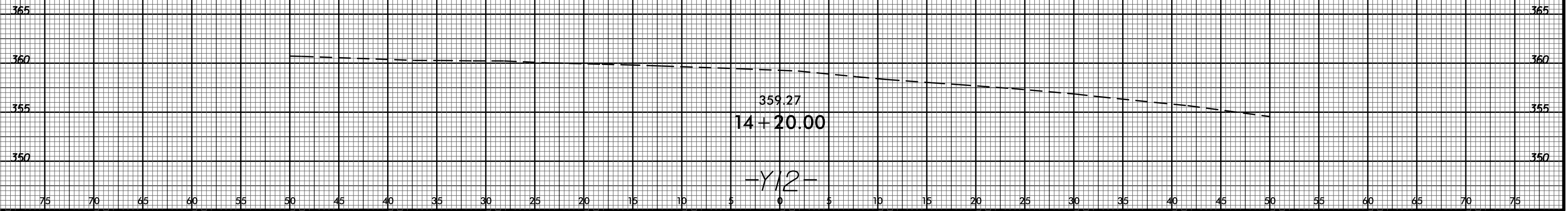




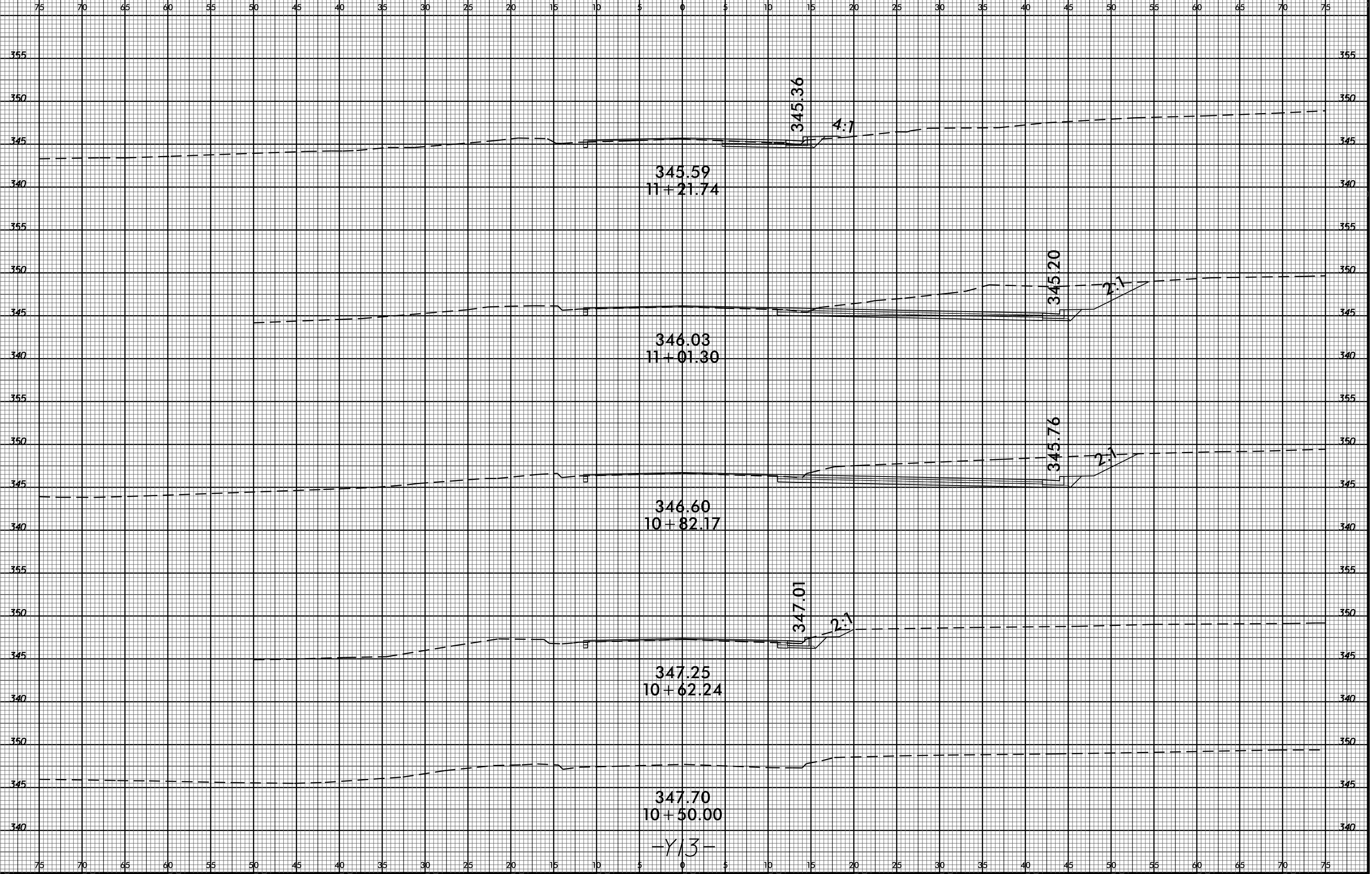
B:\23\99  
15-MAY-2016 15:03  
R:\Roadway\SSC\U3308\_r.dwg\_xpl\_u12.dgn  
\$\$\$\$\$USER\$NAME\$\$\$\$



75 70 65 60 55 50 45 40 35 30 25 20 15 10 5 0 5 10 15 20 25 30 35 40 45 50 55 60 65 70 75




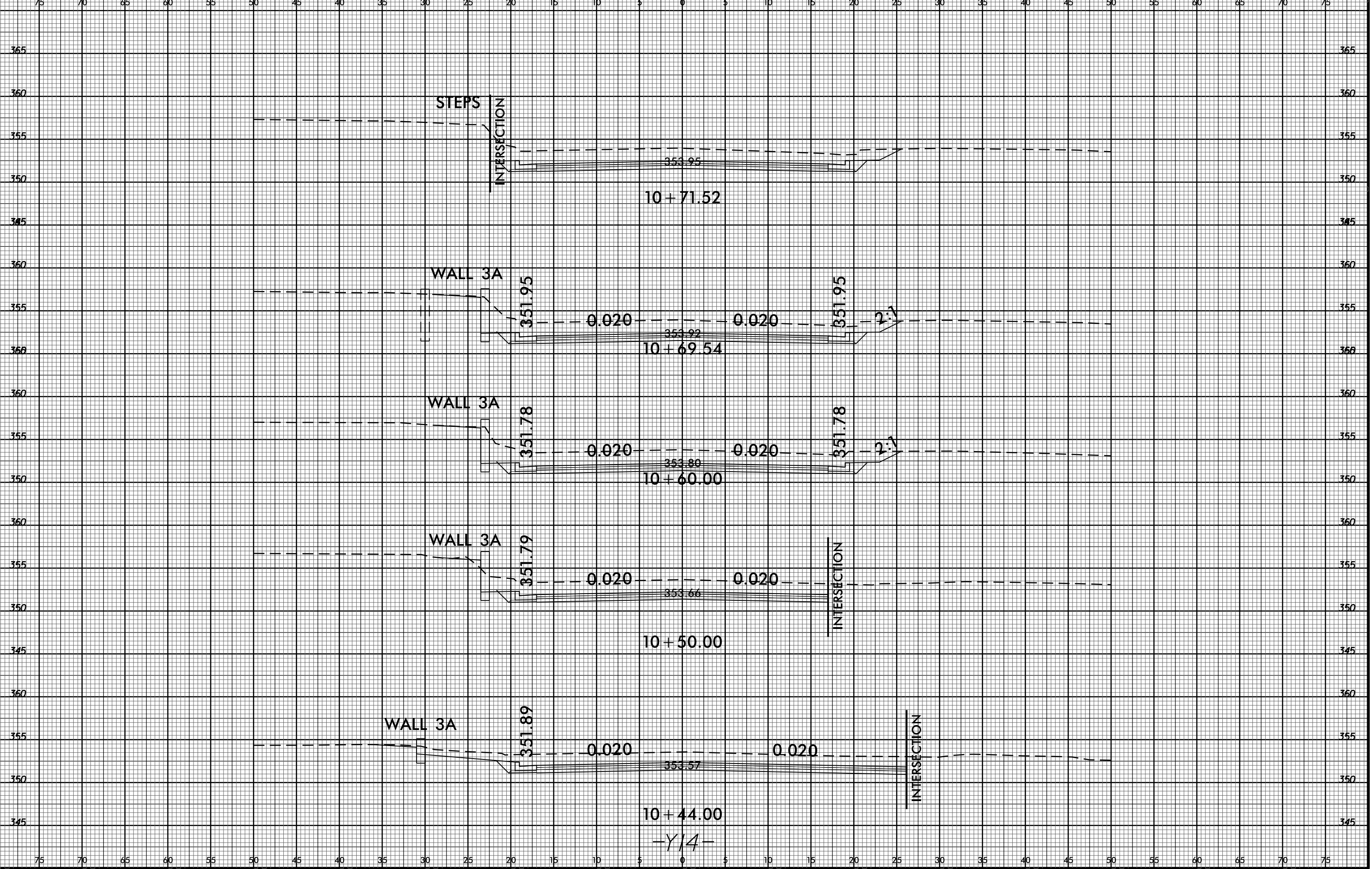
B:\23\99  
15-MAY-2016 15:03  
R:\Roadway\350\3308\_r.dwg - pl - j13.dgn  
\$\$\$\$\$USER\$NAME\$\$\$\$

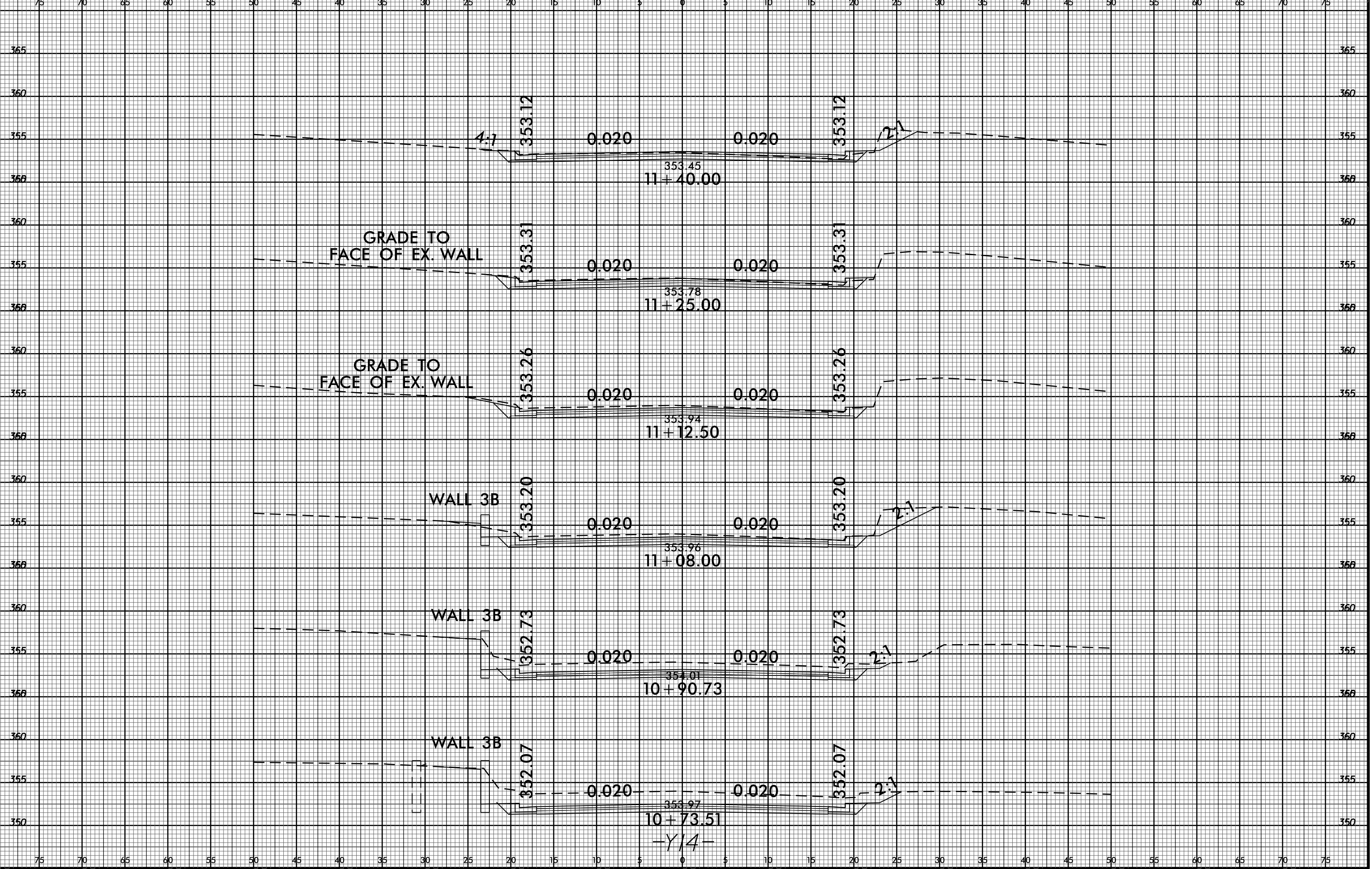


-Y13-

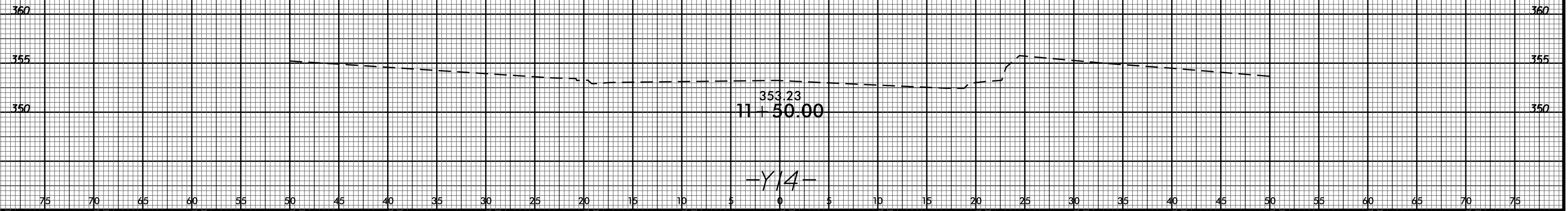
B/23/99  
15-MAY-2016 15:03  
R:\Roadwork\50\3308\_r.dwg - pl...j13.dgn  
\$\$\$\$\$USERNAME\$\$\$\$





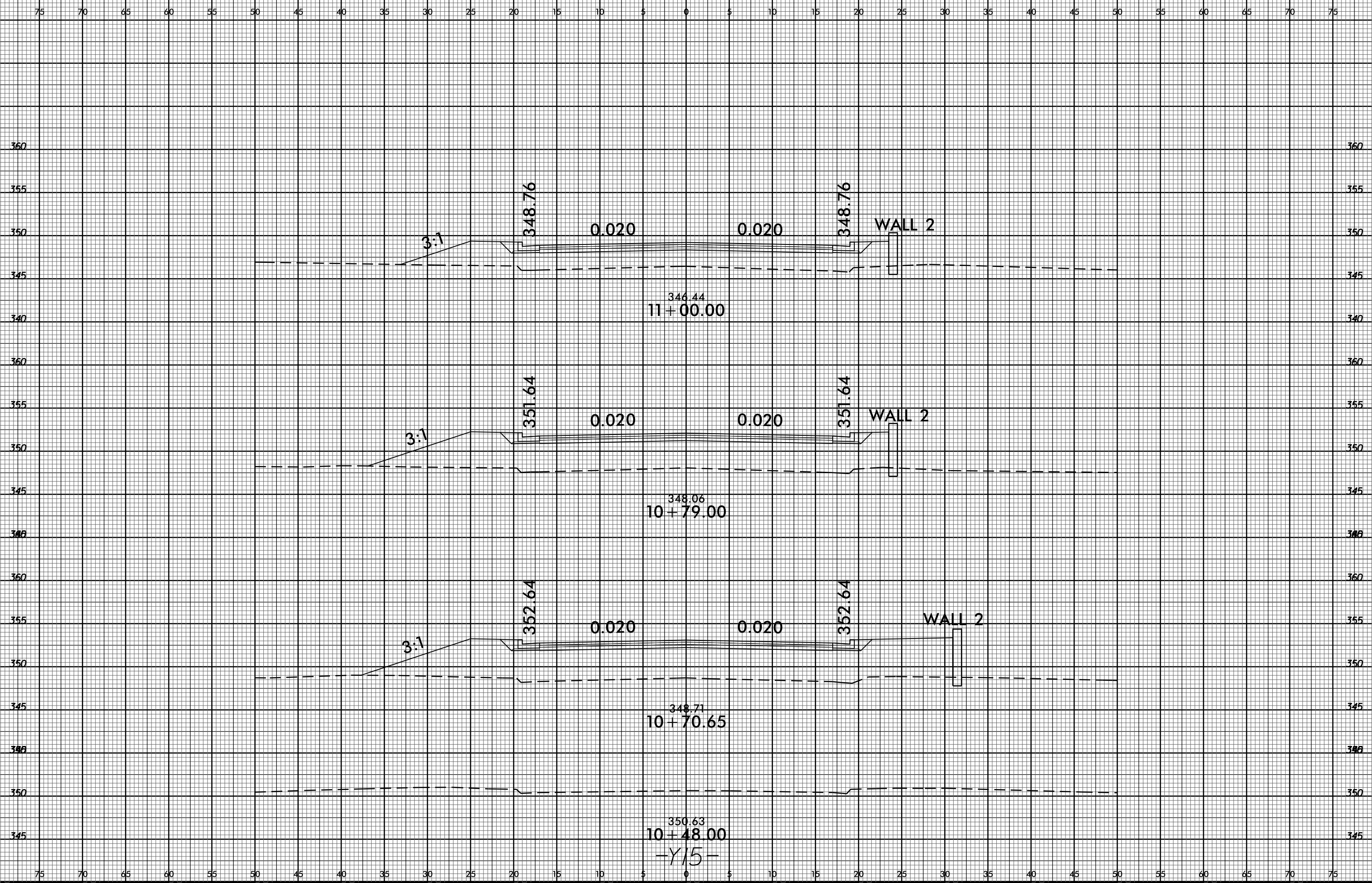


75 70 65 60 55 50 45 40 35 30 25 20 15 10 5 0 5 10 15 20 25 30 35 40 45 50 55 60 65 70 75

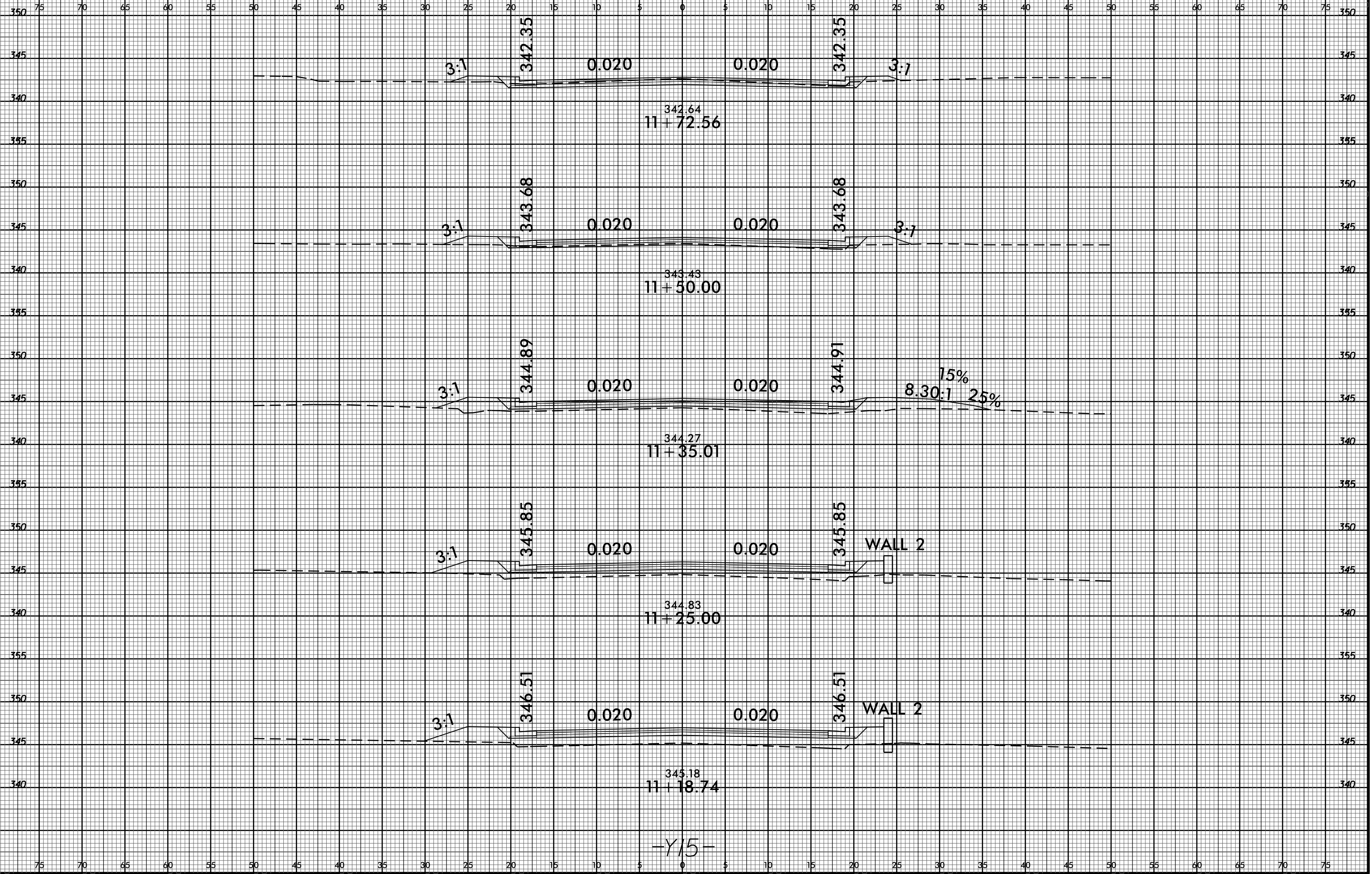




B:\23\399  
15-MAY-2016 15:03  
R:\Roadway\XSC\U3308\_r.dwg\_xpl\_15.dgn  
\$\$\$\$\$USER\$NAME\$\$\$\$




B/23/99

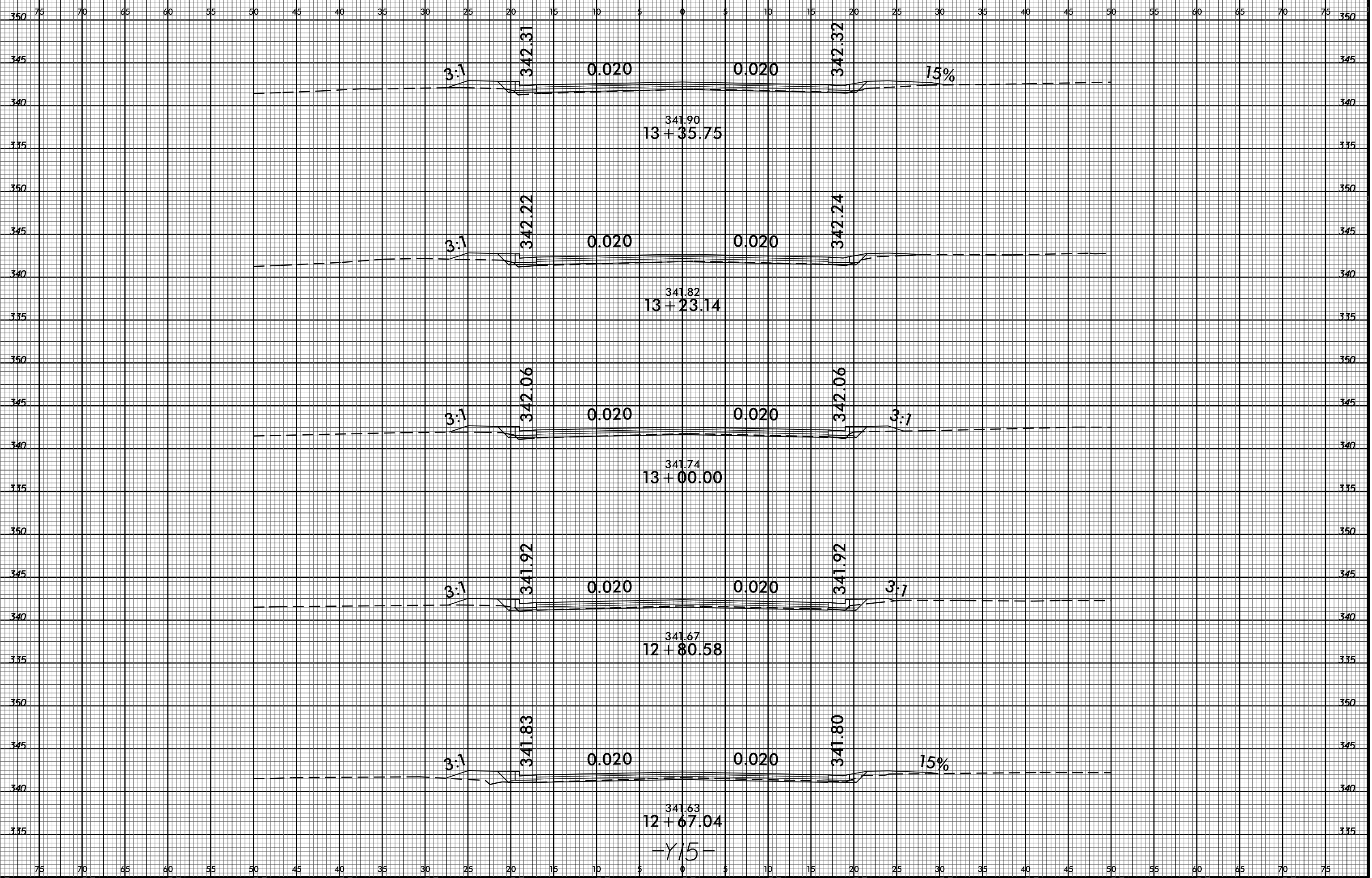


15-MAY-2016 15:03  
R:\Roadway\3308\_r.dwg\_xpl\_115.dgn  
\$\$\$\$\$USER\$NAME\$\$\$\$\$

-Y15-

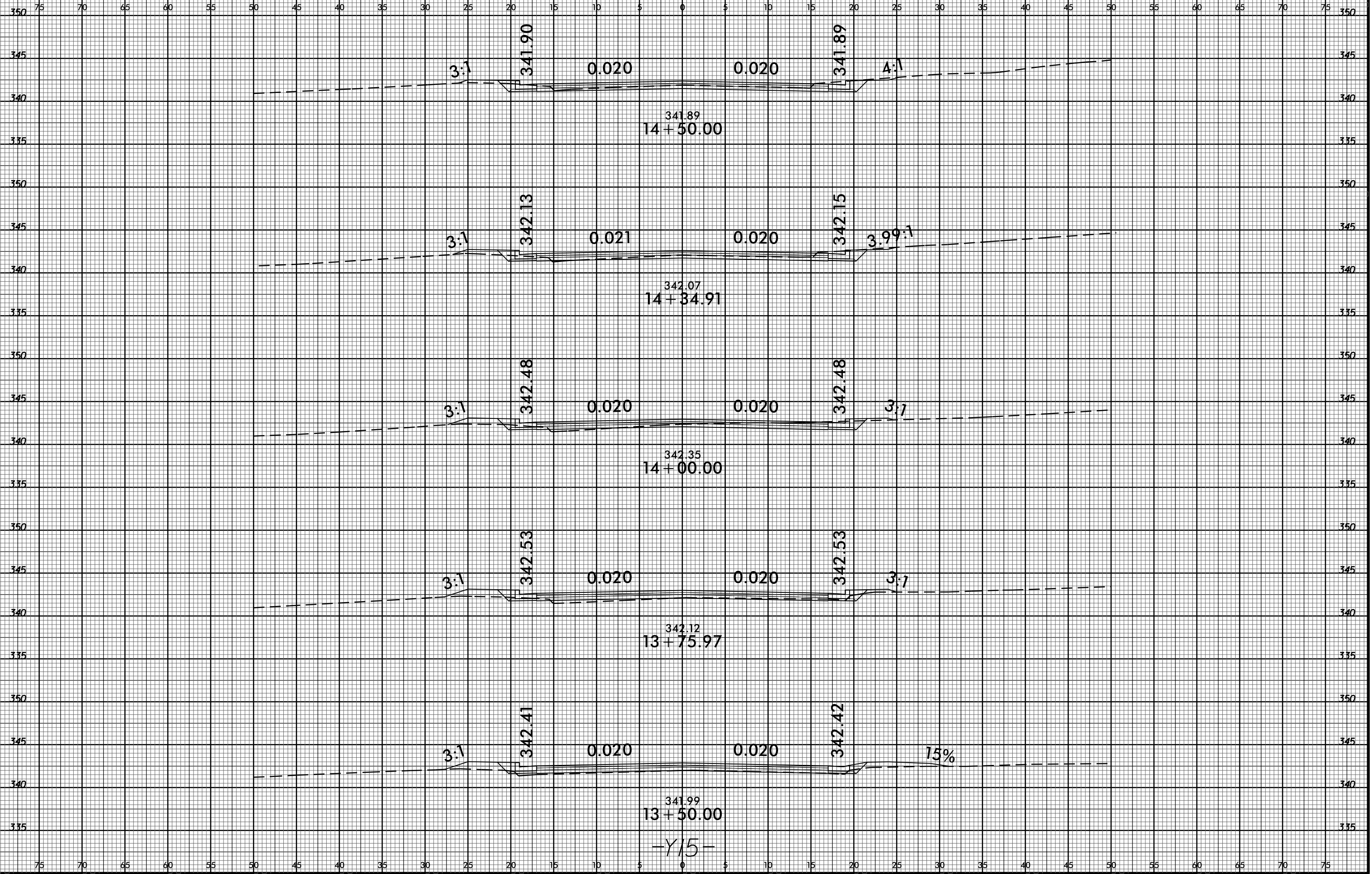


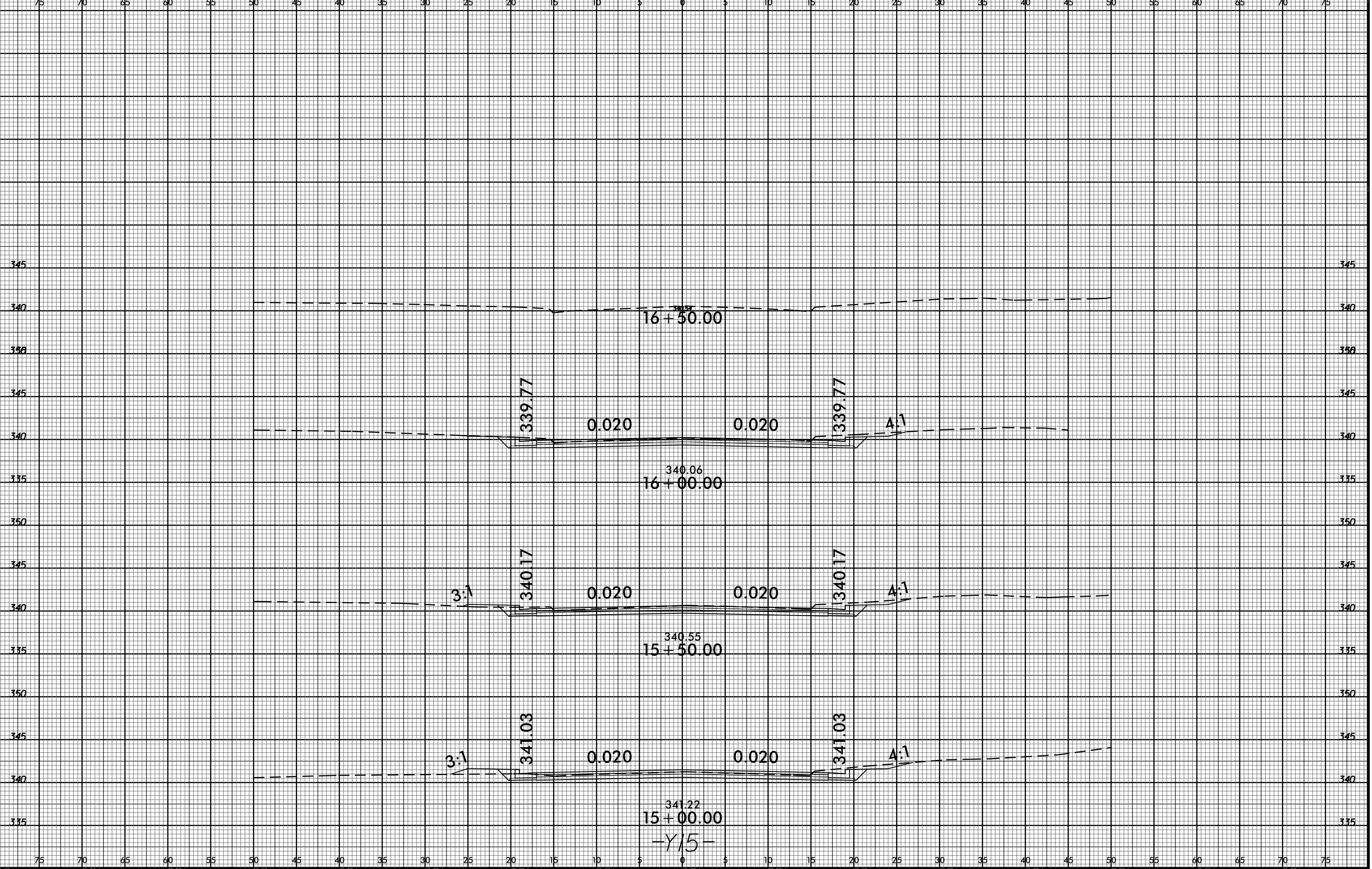
B/23/59



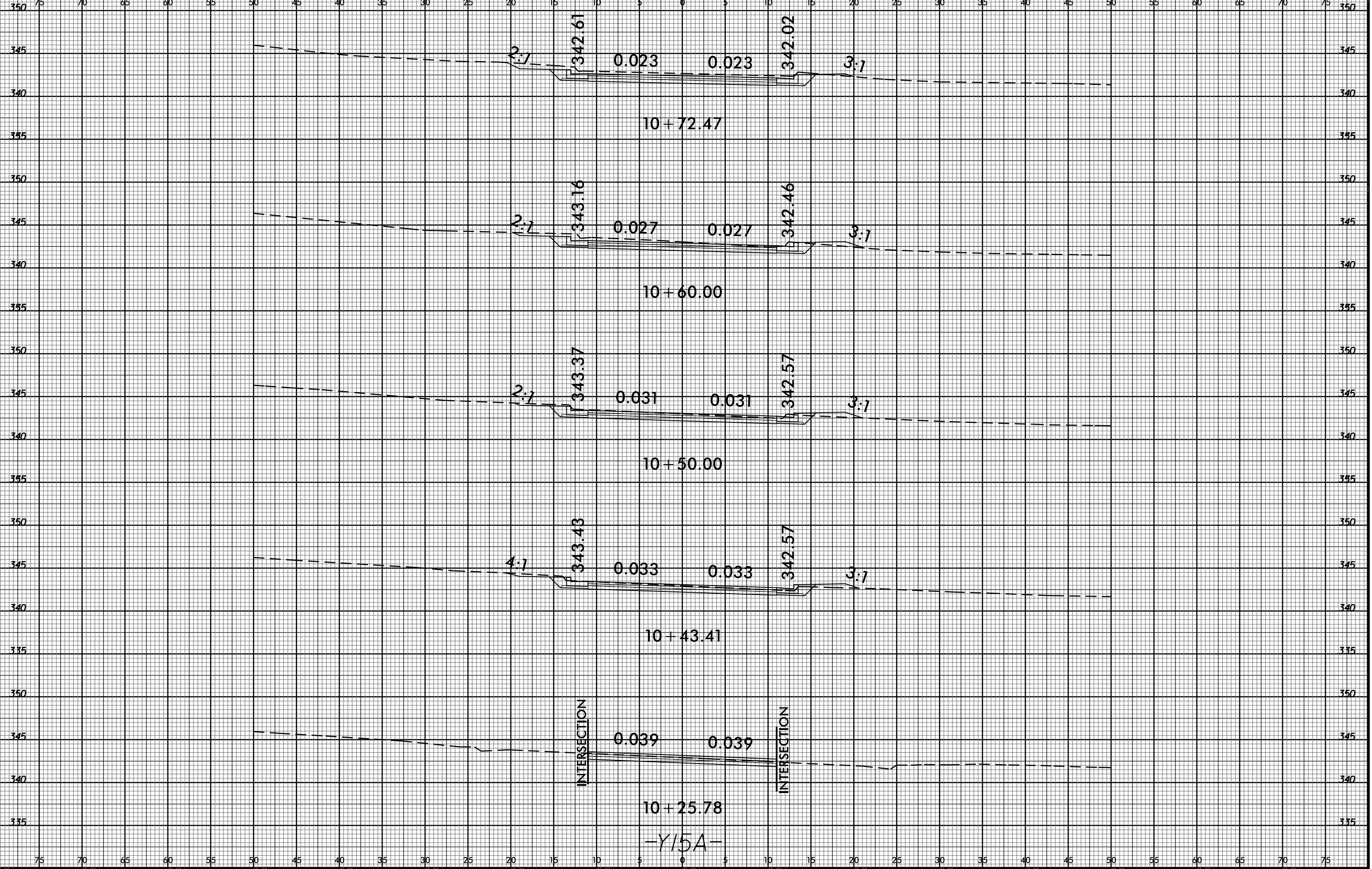
15-MAY-2016 15:03  
 R:\Roadwork\3308\3308\_r.dwg - pl - j15.dgn  
 \$\$\$USERNAME\$\$\$

-Y15-





B/23/99

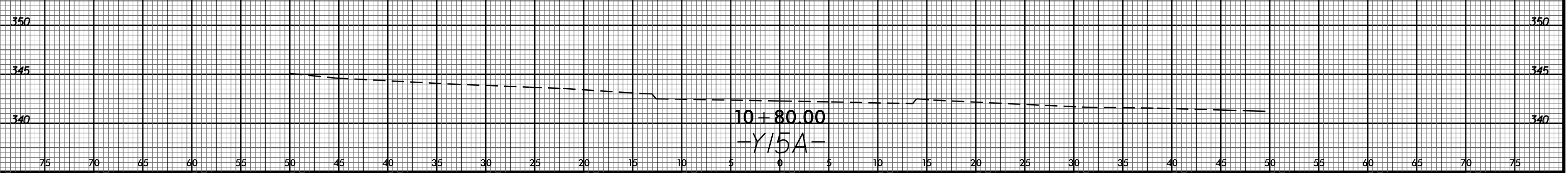


15-MAY-2016 15:03  
 R:\Roadwork\3308\_r.dwg - pl\_15a.dgn  
 \$\$\$USERNAME\$\$\$

-Y15A-

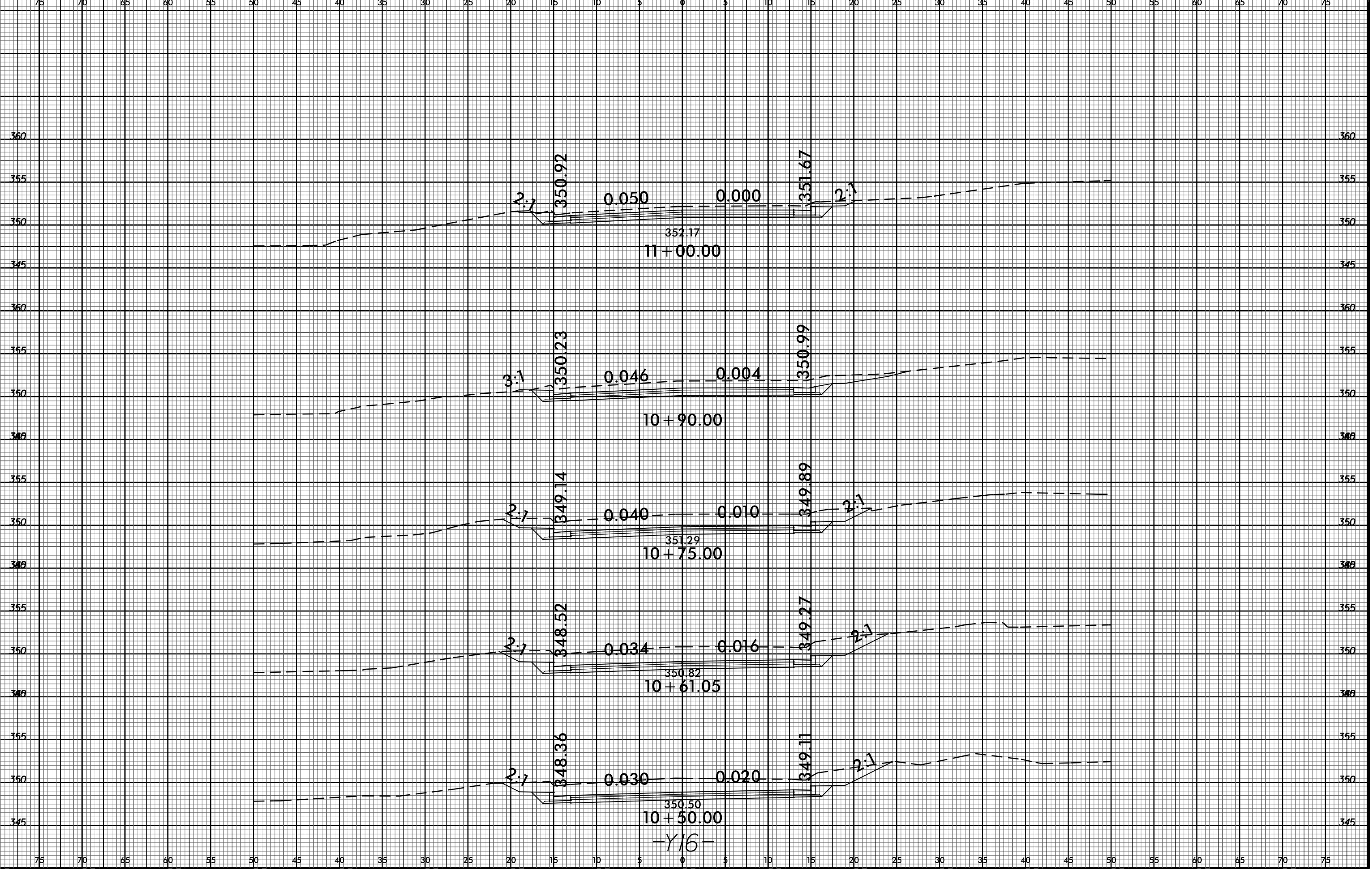
B/23/99

75 70 65 60 55 50 45 40 35 30 25 20 15 10 5 0 5 10 15 20 25 30 35 40 45 50 55 60 65 70 75

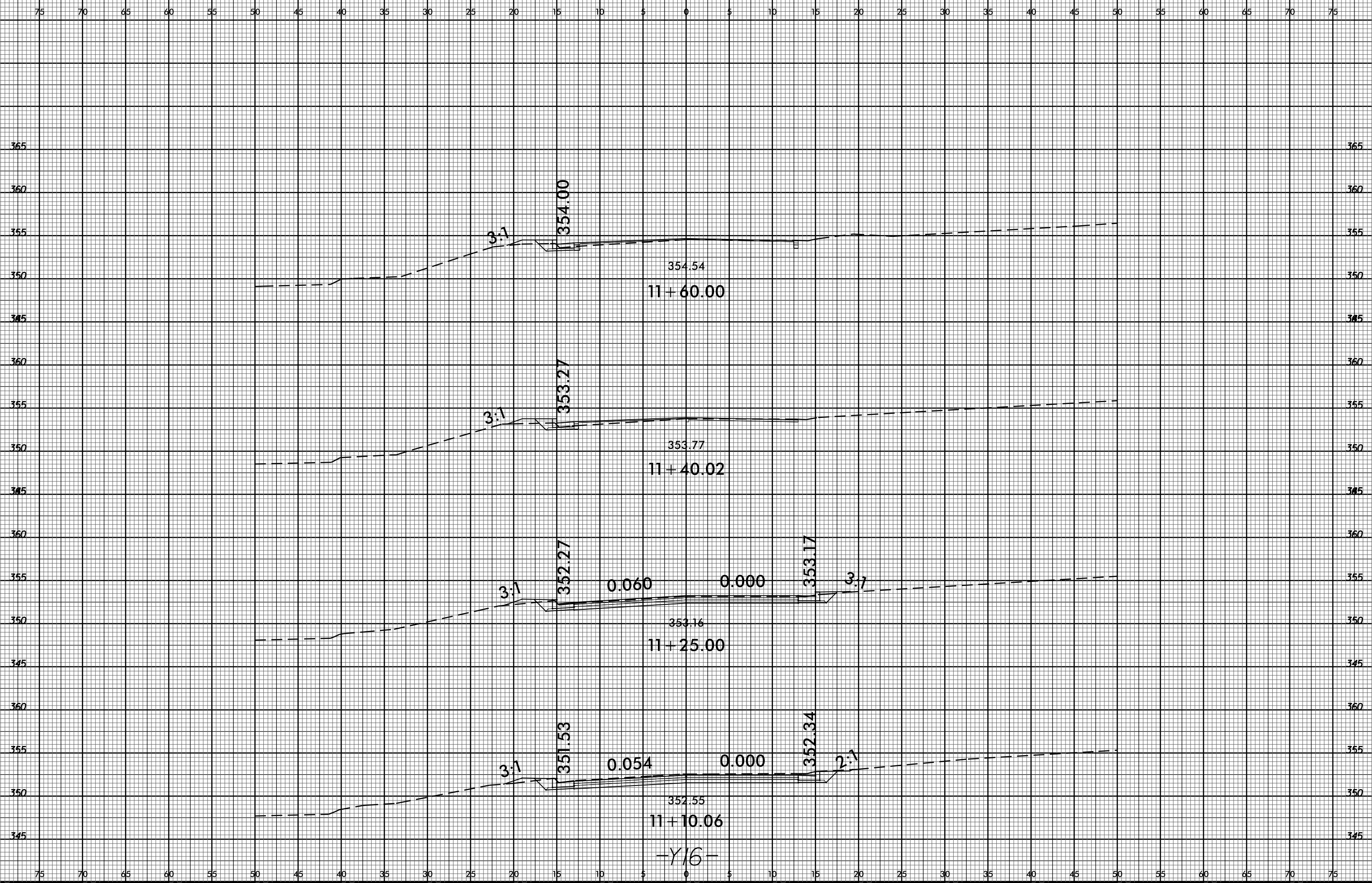


I5-MAY-2016 15:03  
R:\Roadwork\X50\3308\_r.dwg - pl - j15a.dgn  
\$\$\$\$\$USERNAME\$\$\$\$

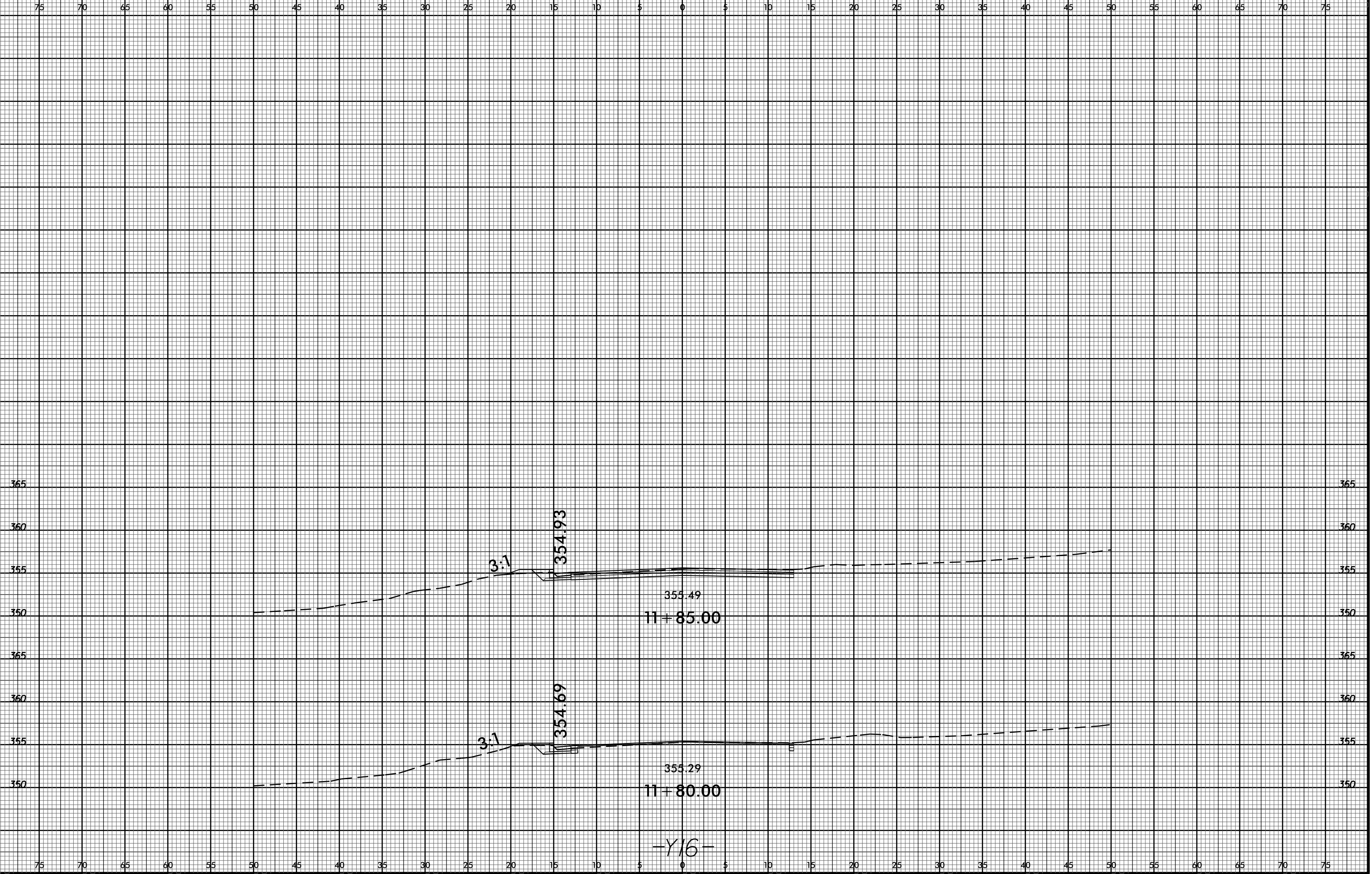




B:\23\99  
15-MAY-2016 15:03  
R:\Roadwork\350\33008\_r.dwg\_xpl\_u16.dgn  
\$\$\$\$\$USER\$NAME\$\$\$\$

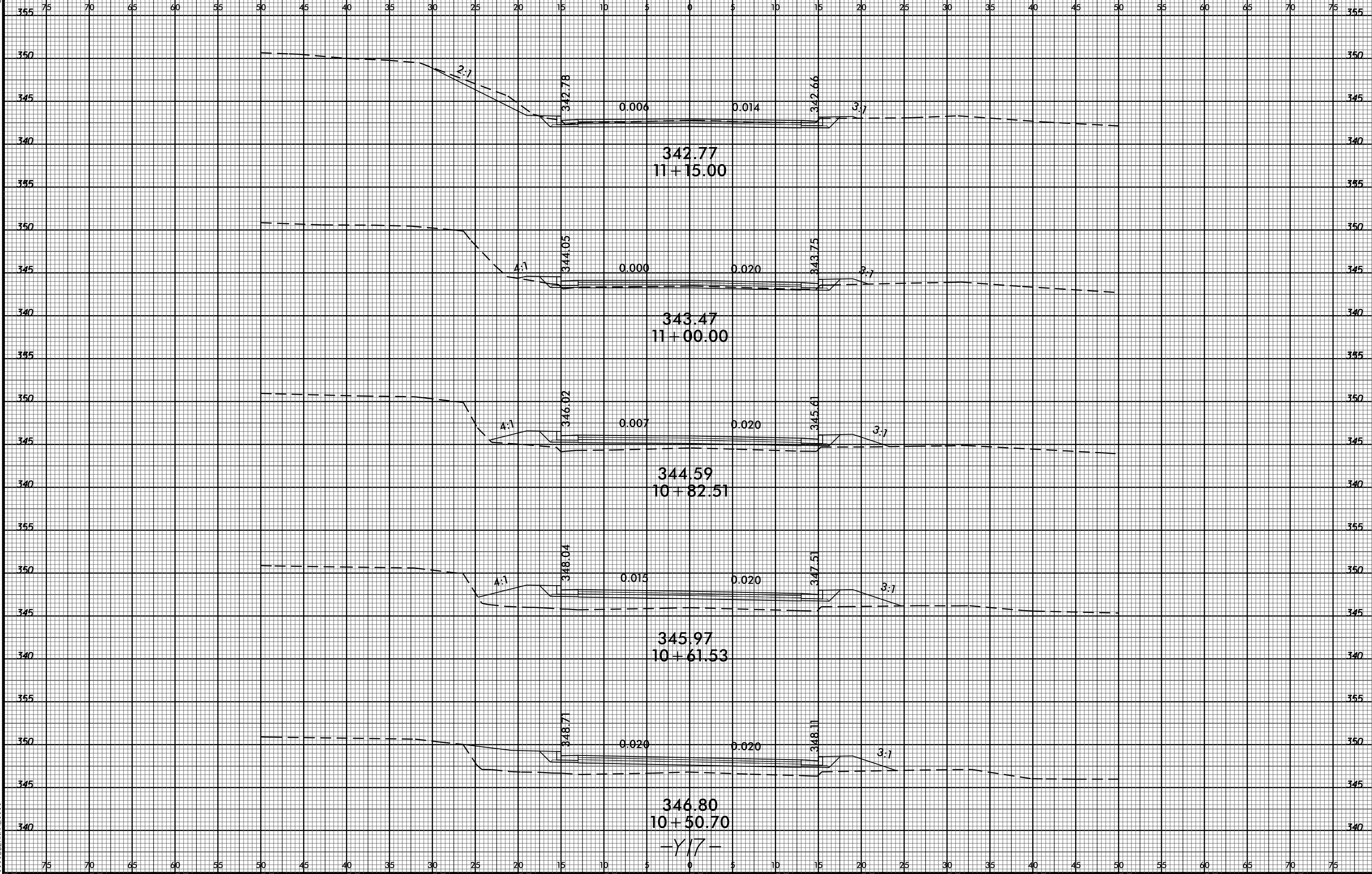


B:\23\99  
15-MAY-2016 15:03  
R:\Roadwork\SSC\U3308\_r.dwg\_xpl\_u16.dgn  
\$\$\$\$\$USERNAME\$\$\$\$



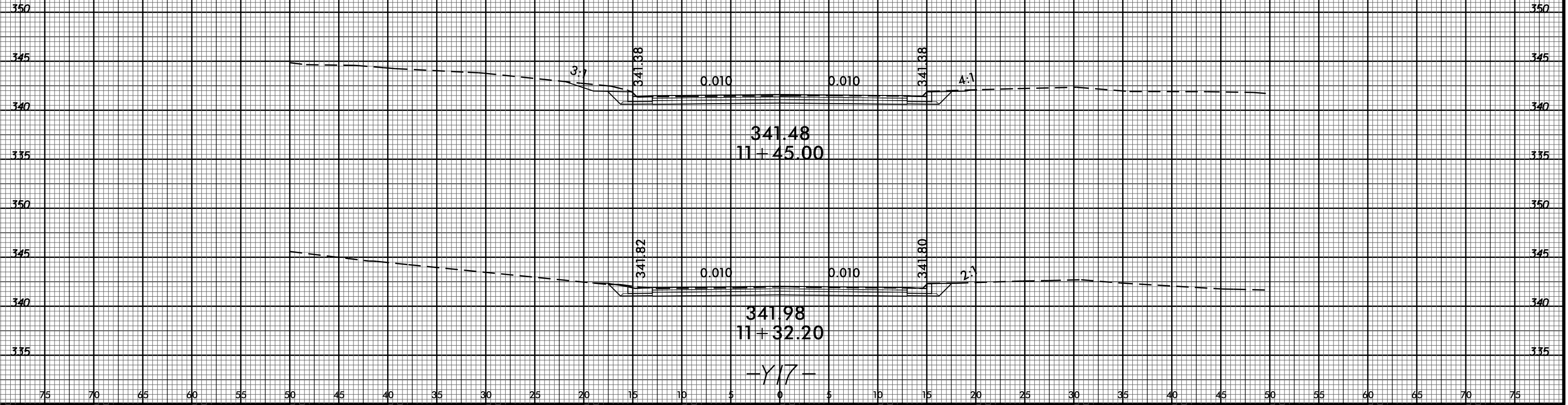
-Y16-

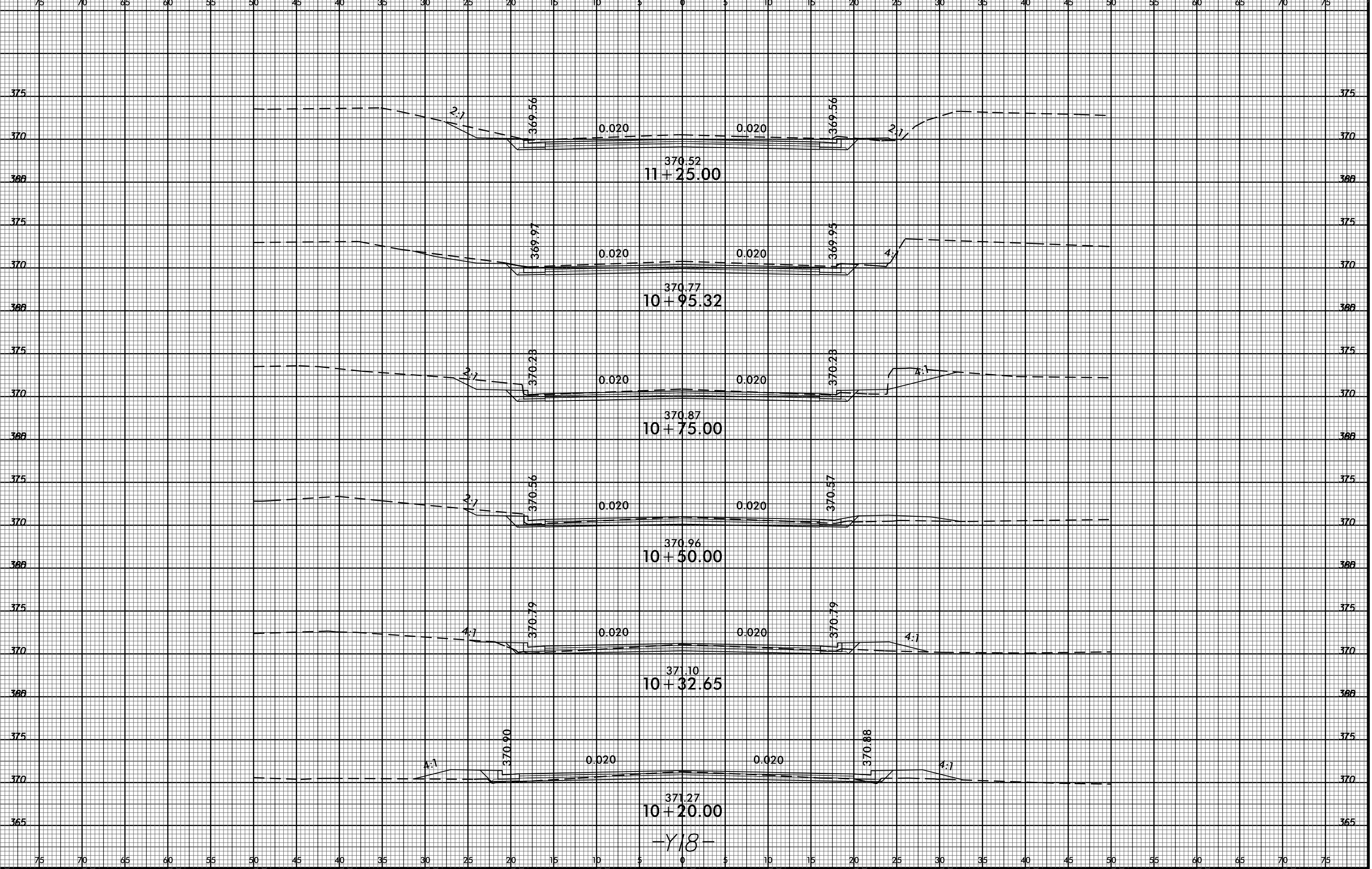
B/23/99

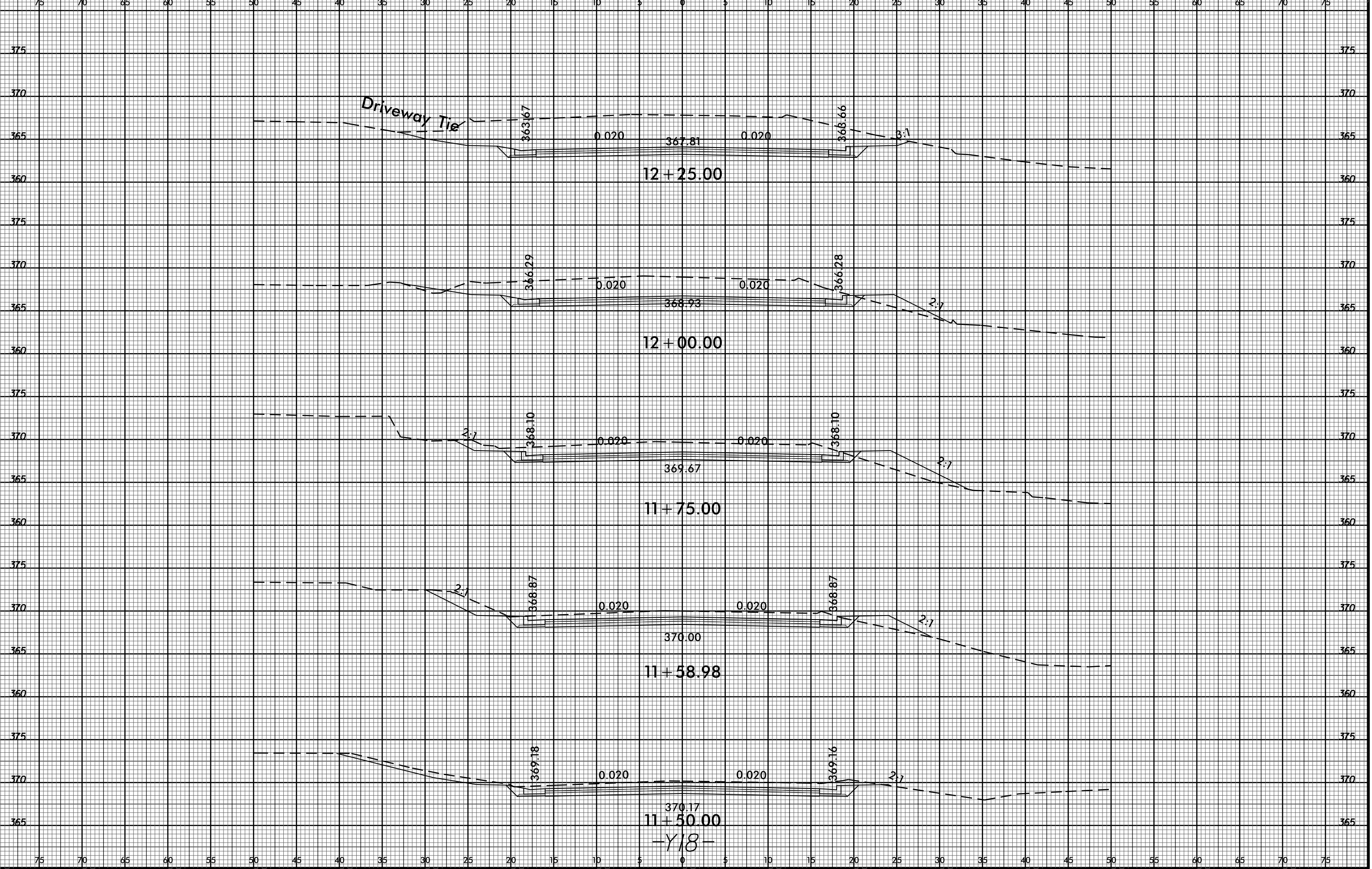


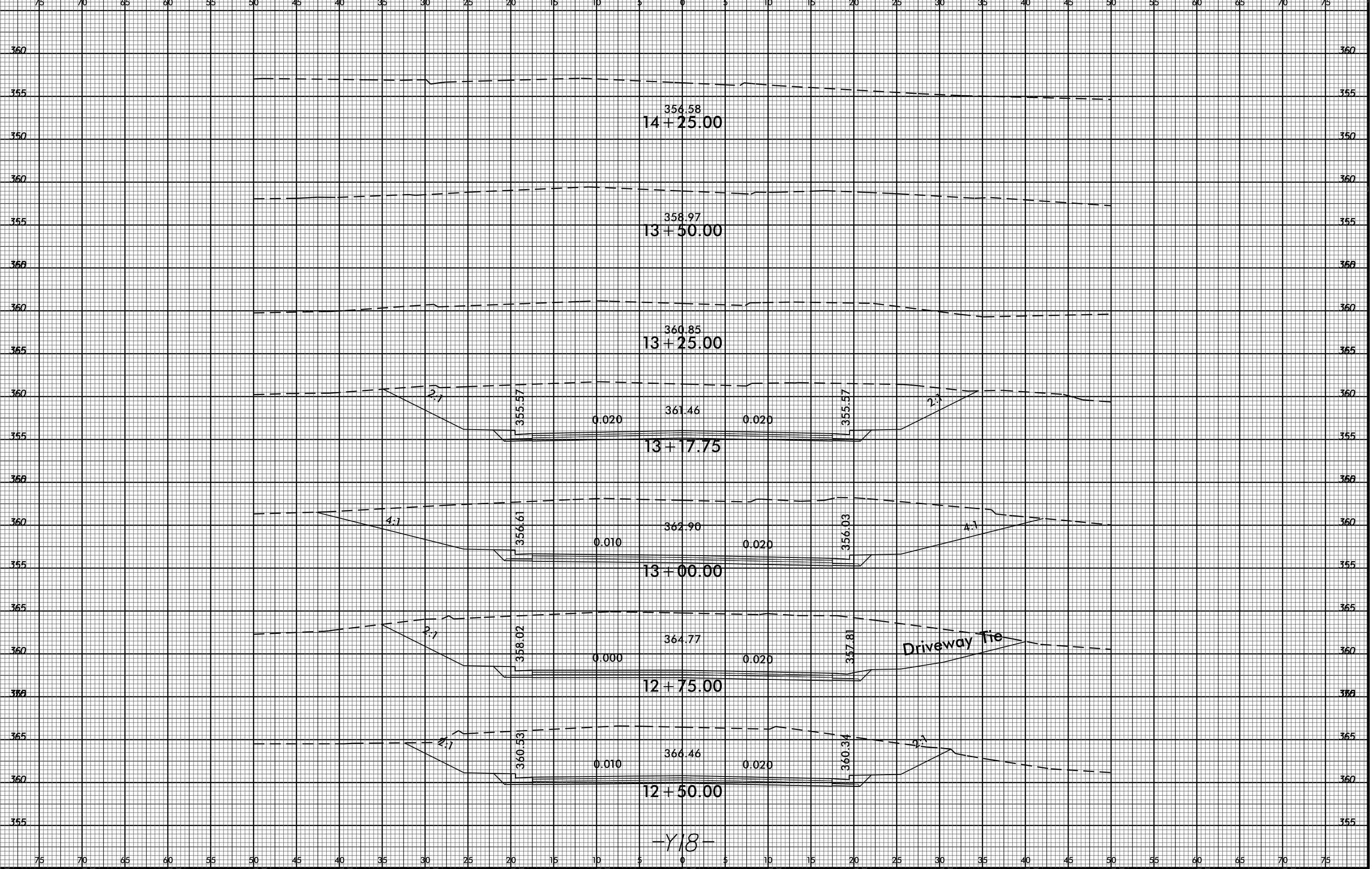
15-MAY-2016 15:03  
 R:\Roadwork\3308\3308\_r.dwg - pl - u17.dgn  
 \$\$\$USER\$NAME\$\$\$

75 70 65 60 55 50 45 40 35 30 25 20 15 10 5 0 5 10 15 20 25 30 35 40 45 50 55 60 65 70 75





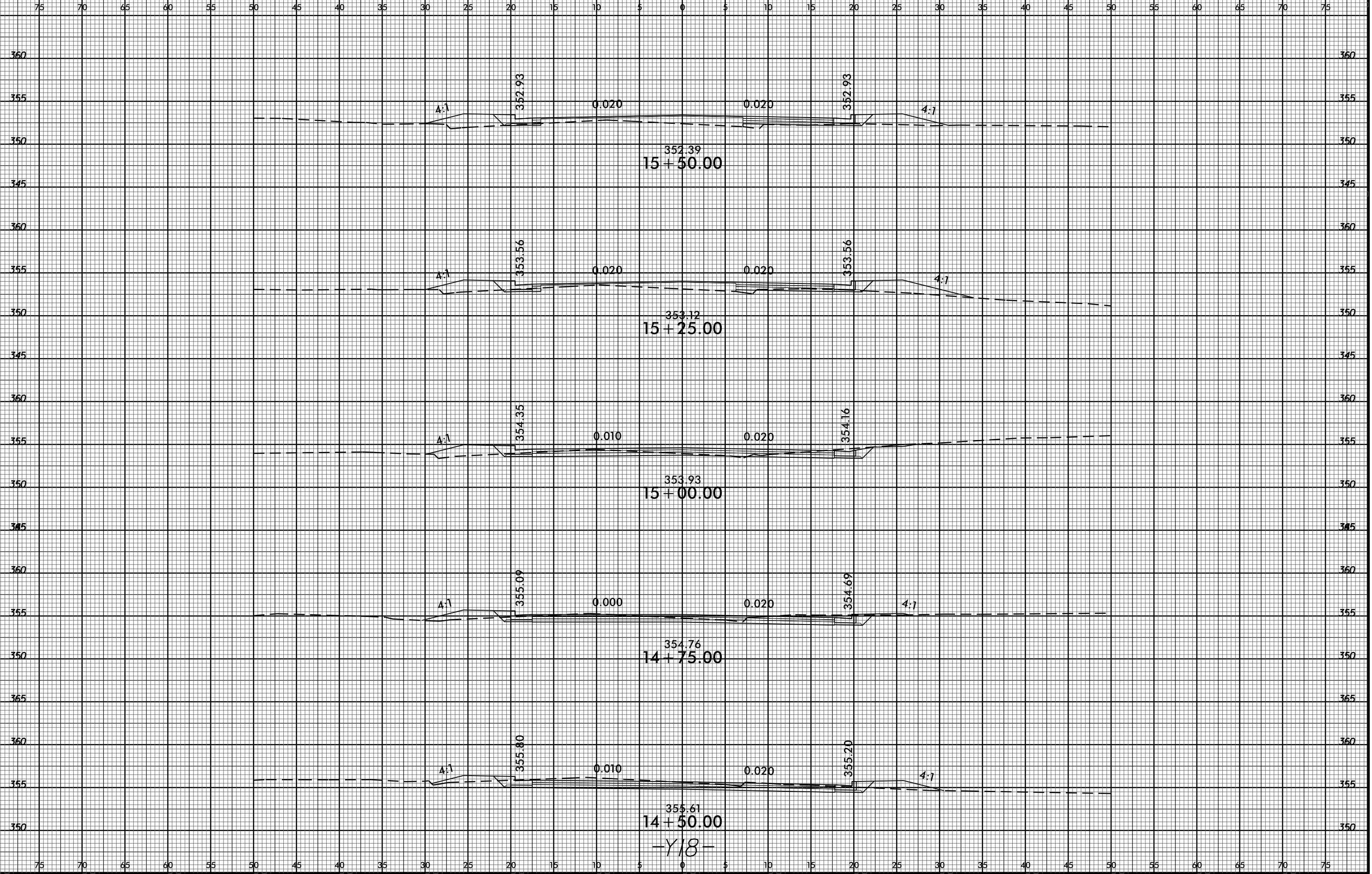




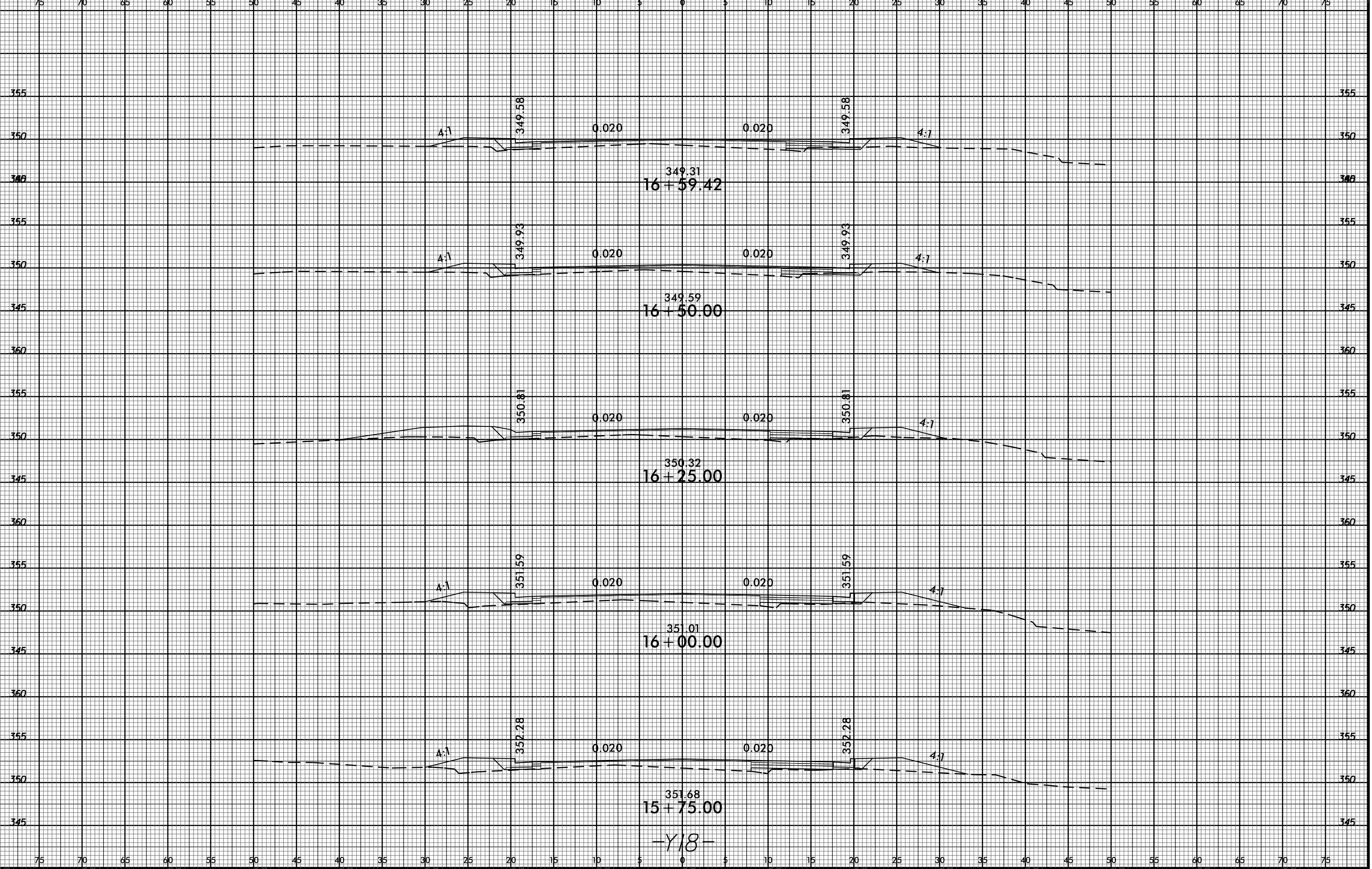
-Y18-

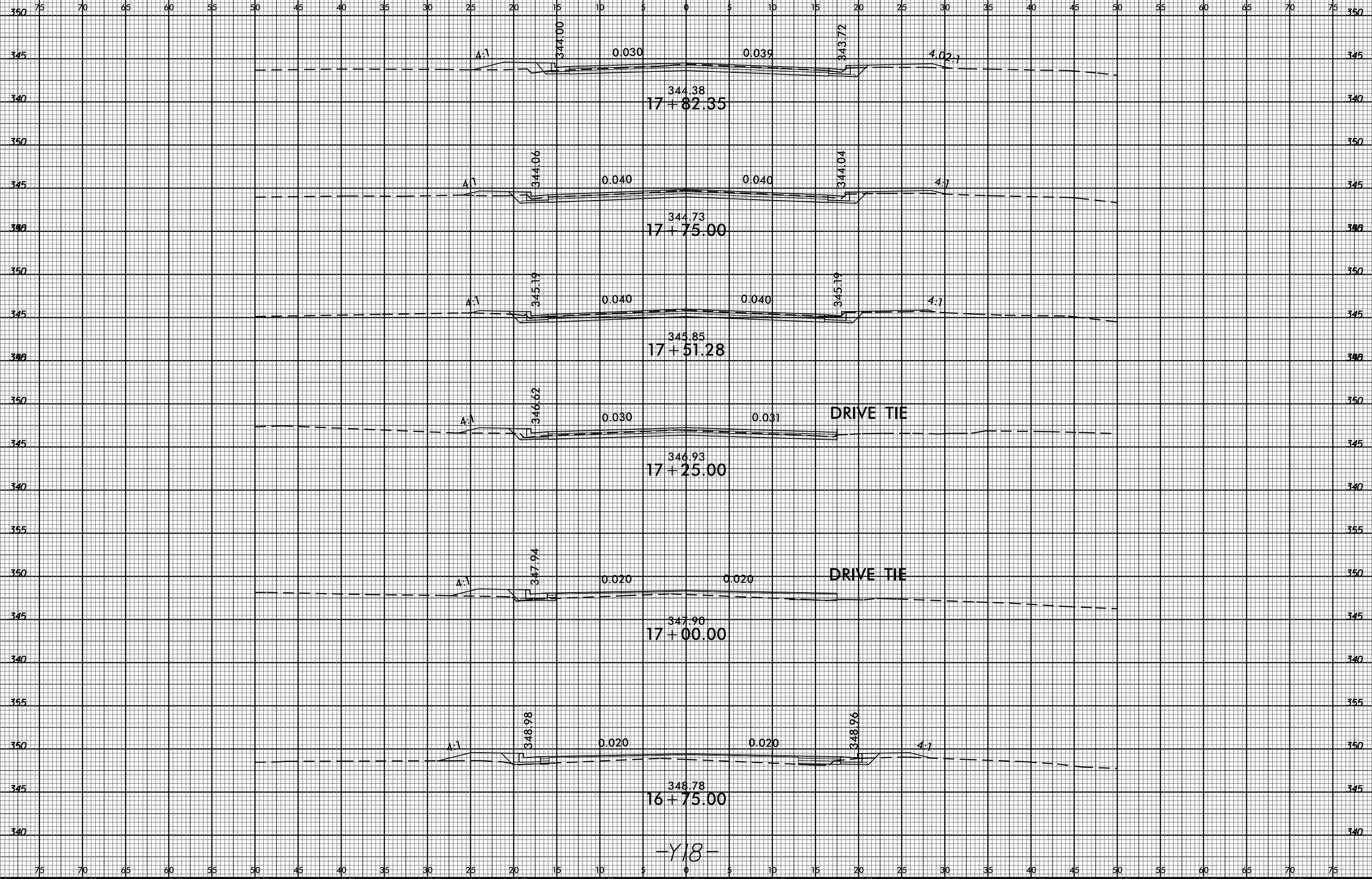


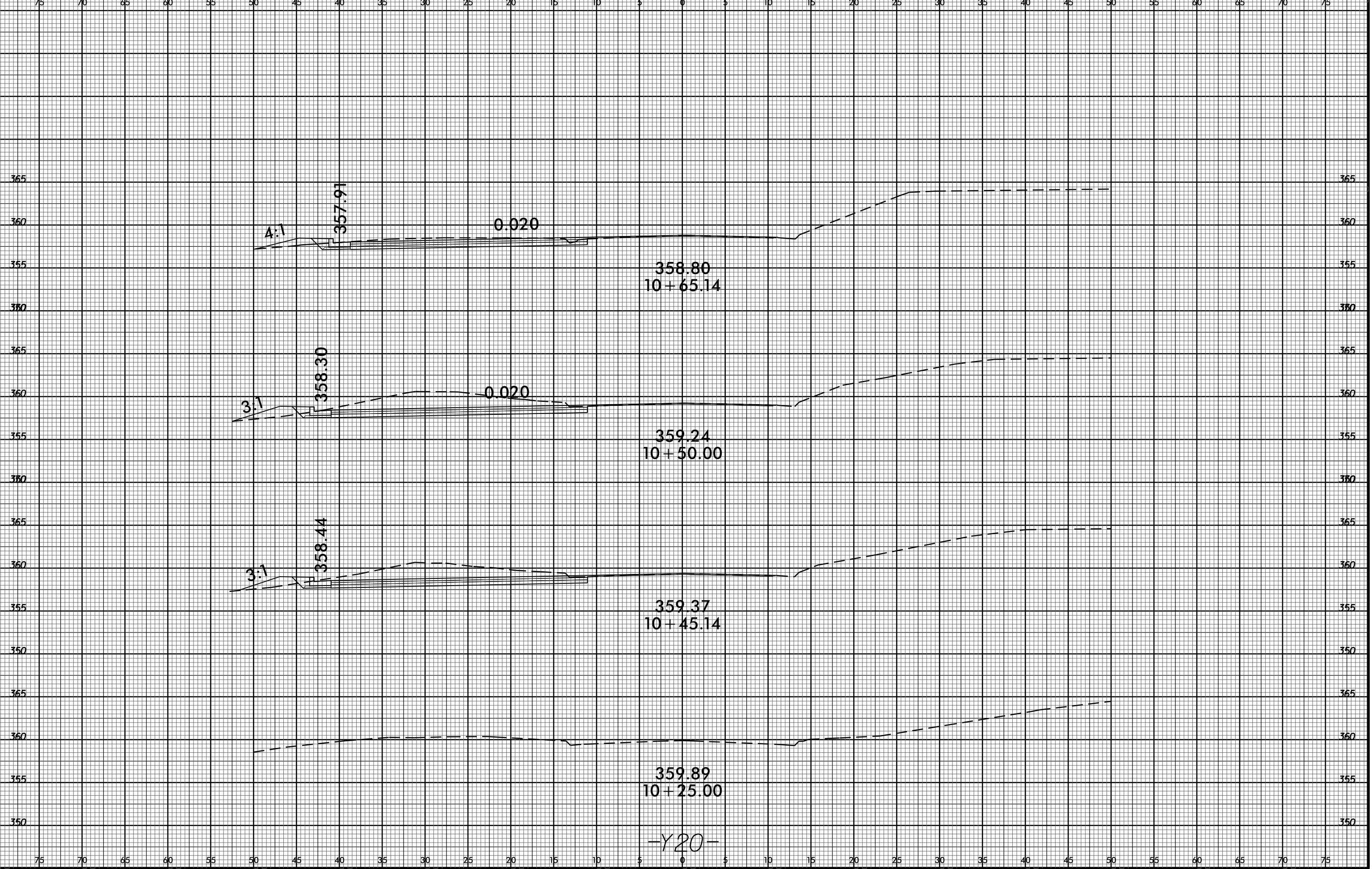
B:\23\99  
15-MAY-2016 15:03  
R:\Roadwork\3308\3308\_r.dwg - pl - y18.dgn  
\$\$\$\$\$USER\$NAME\$\$\$\$



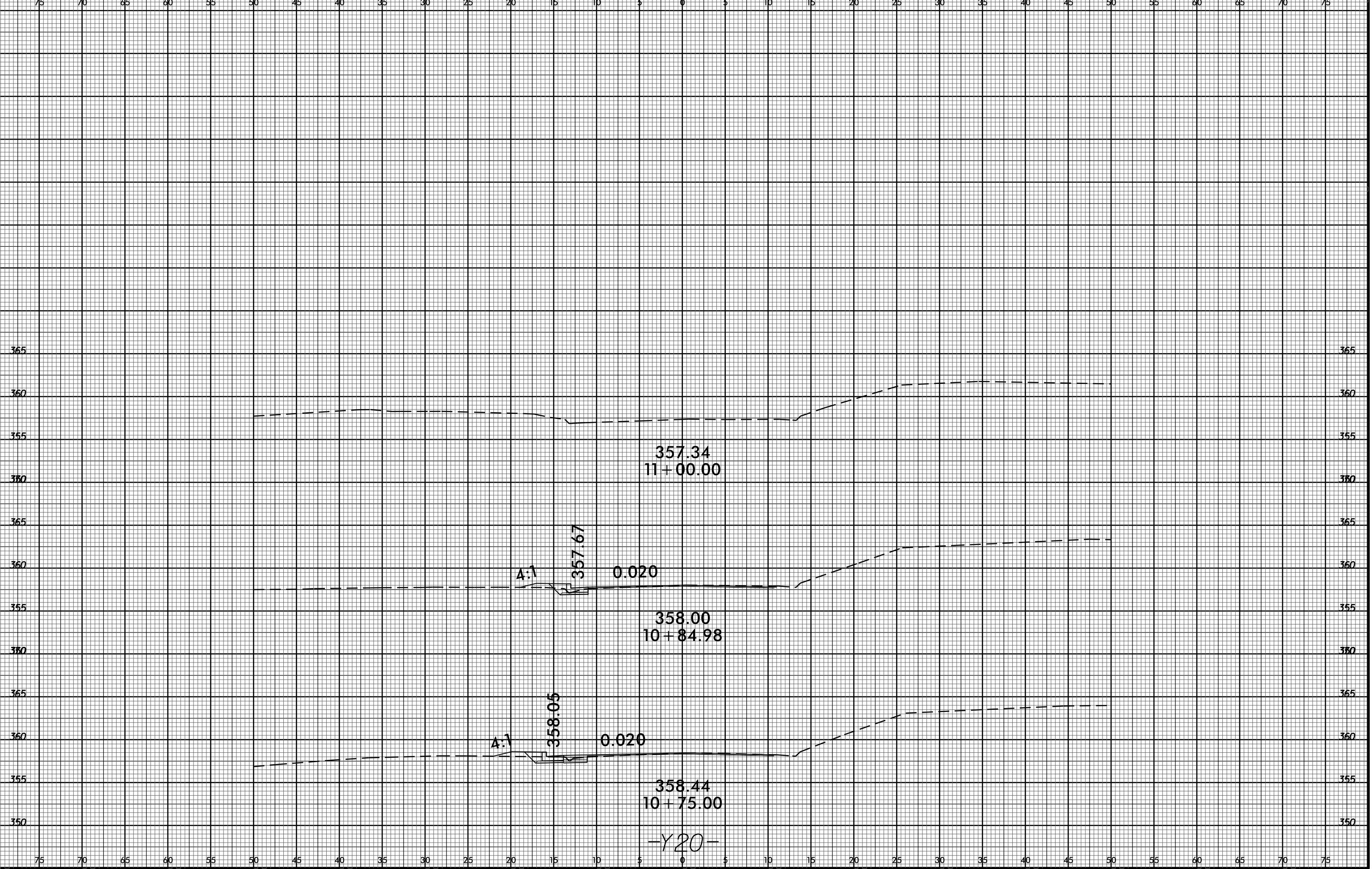
-Y18-



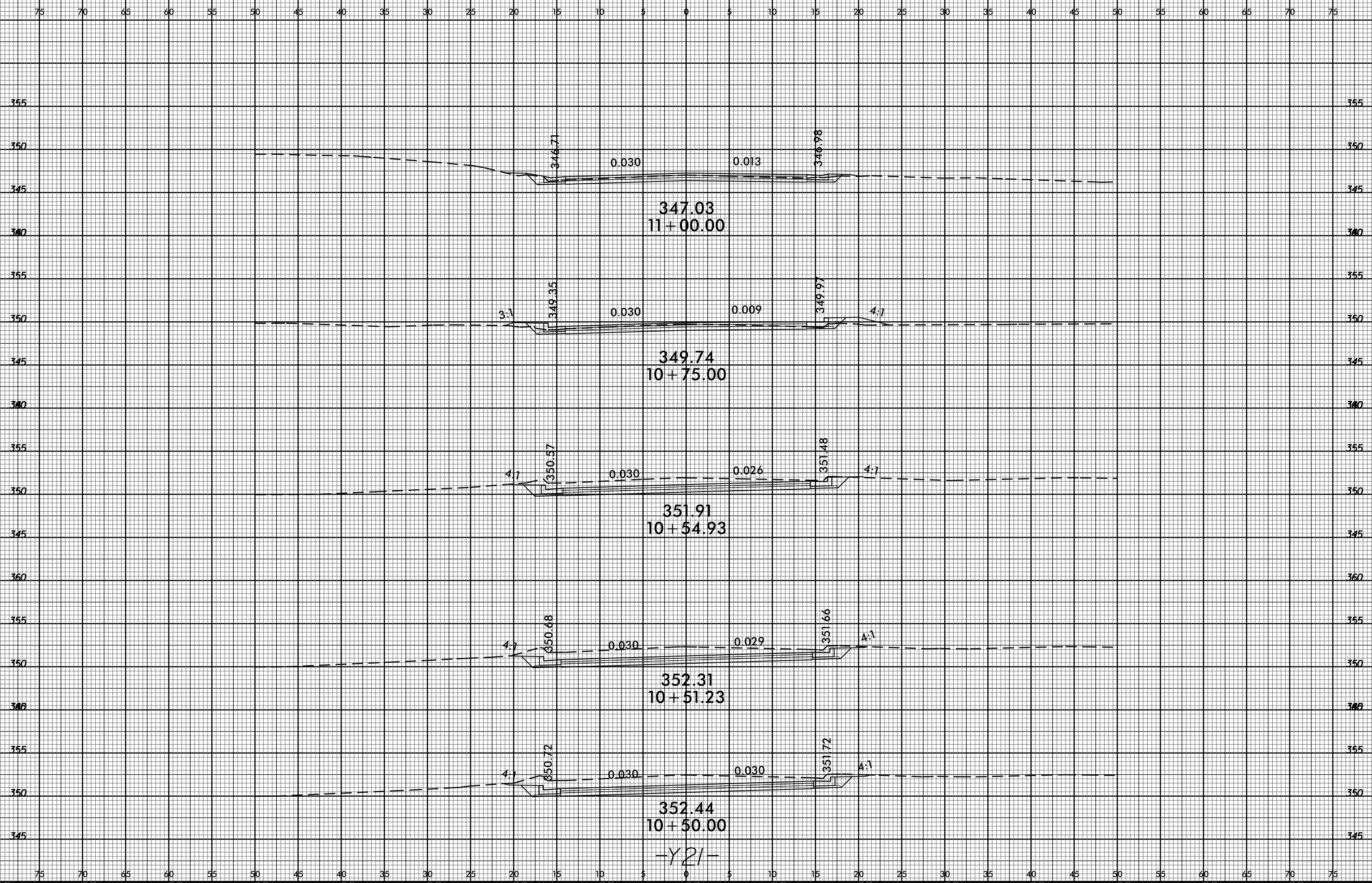


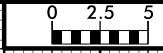


-Y20-

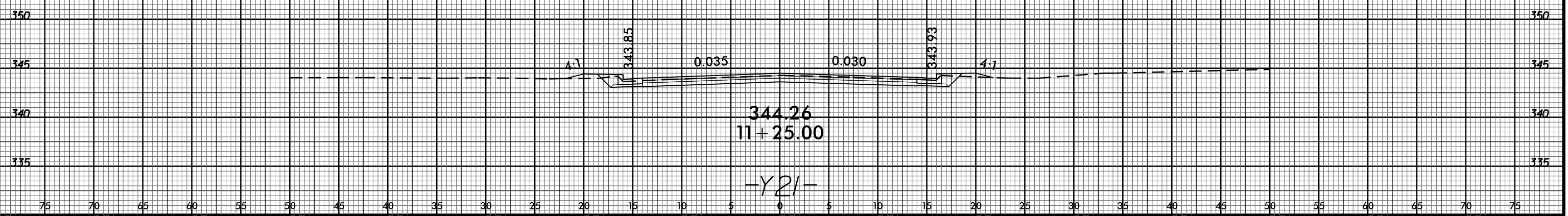


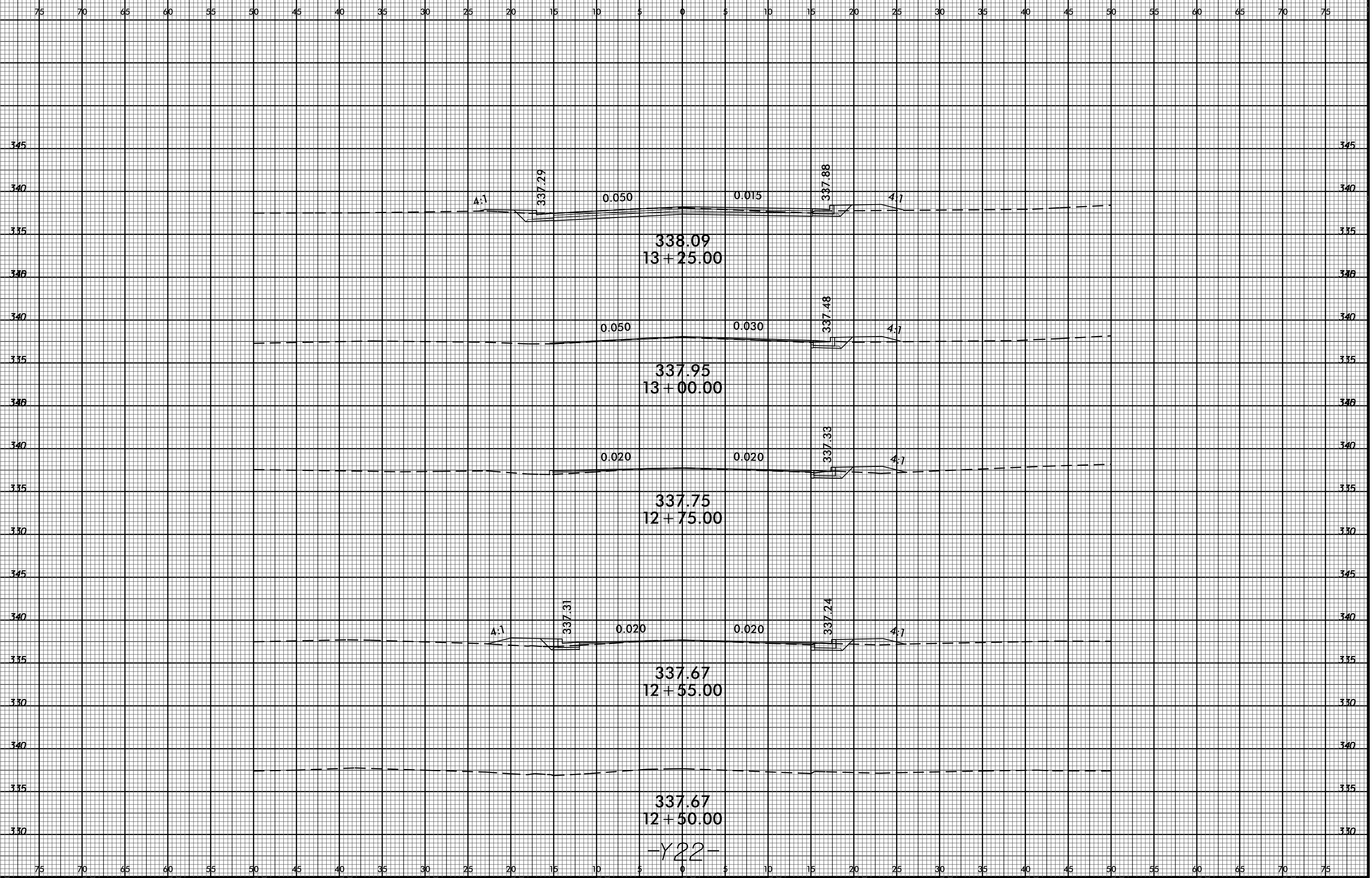
B:\23\399  
 15-MAY-2016 15:03  
 R:\Roadway\SSC\U3308\_r.dwg - p1\_u21.dgn  
 \$\$\$USERNAME\$\$\$





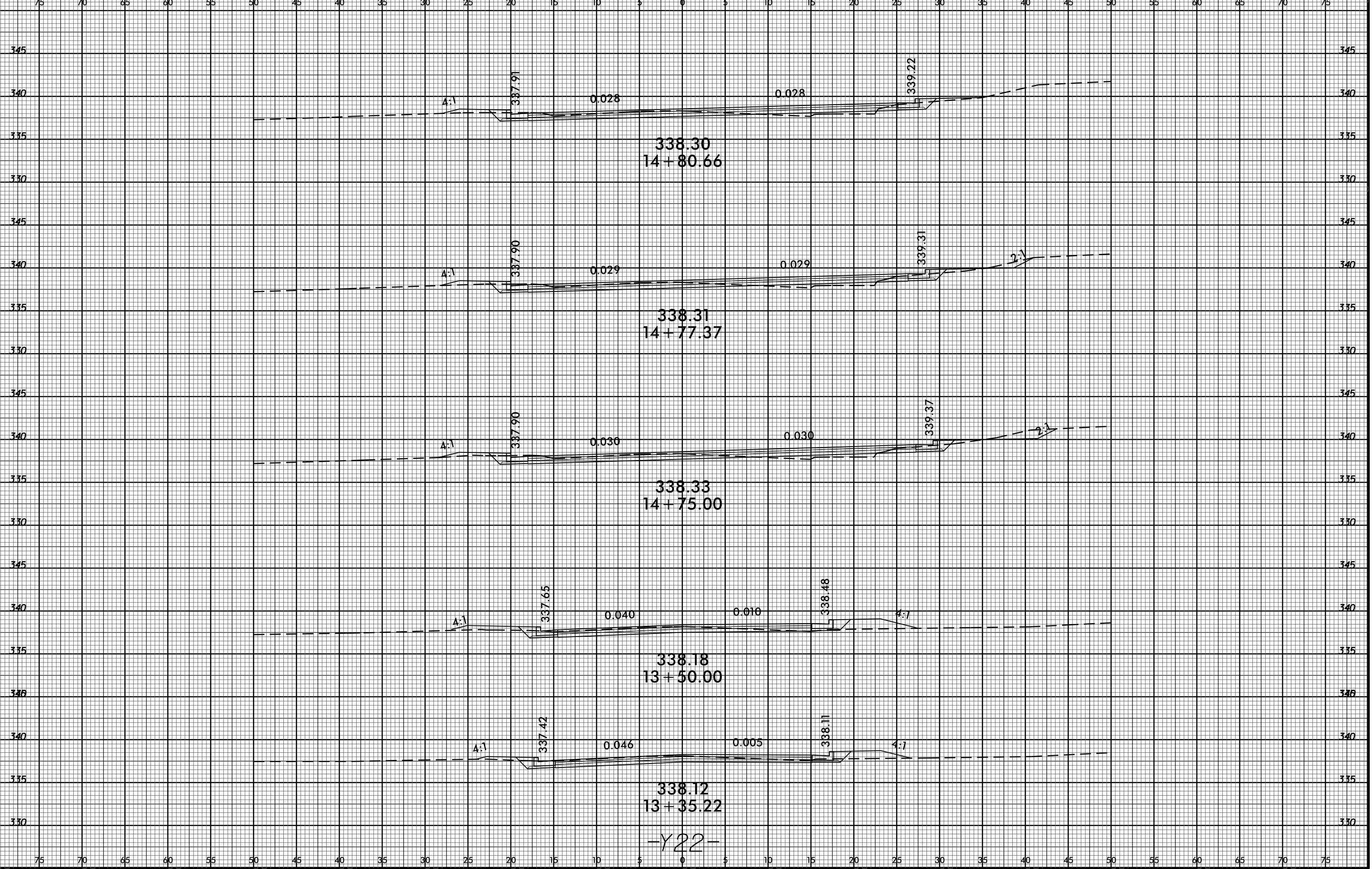
75 70 65 60 55 50 45 40 35 30 25 20 15 10 5 0 5 10 15 20 25 30 35 40 45 50 55 60 65 70 75



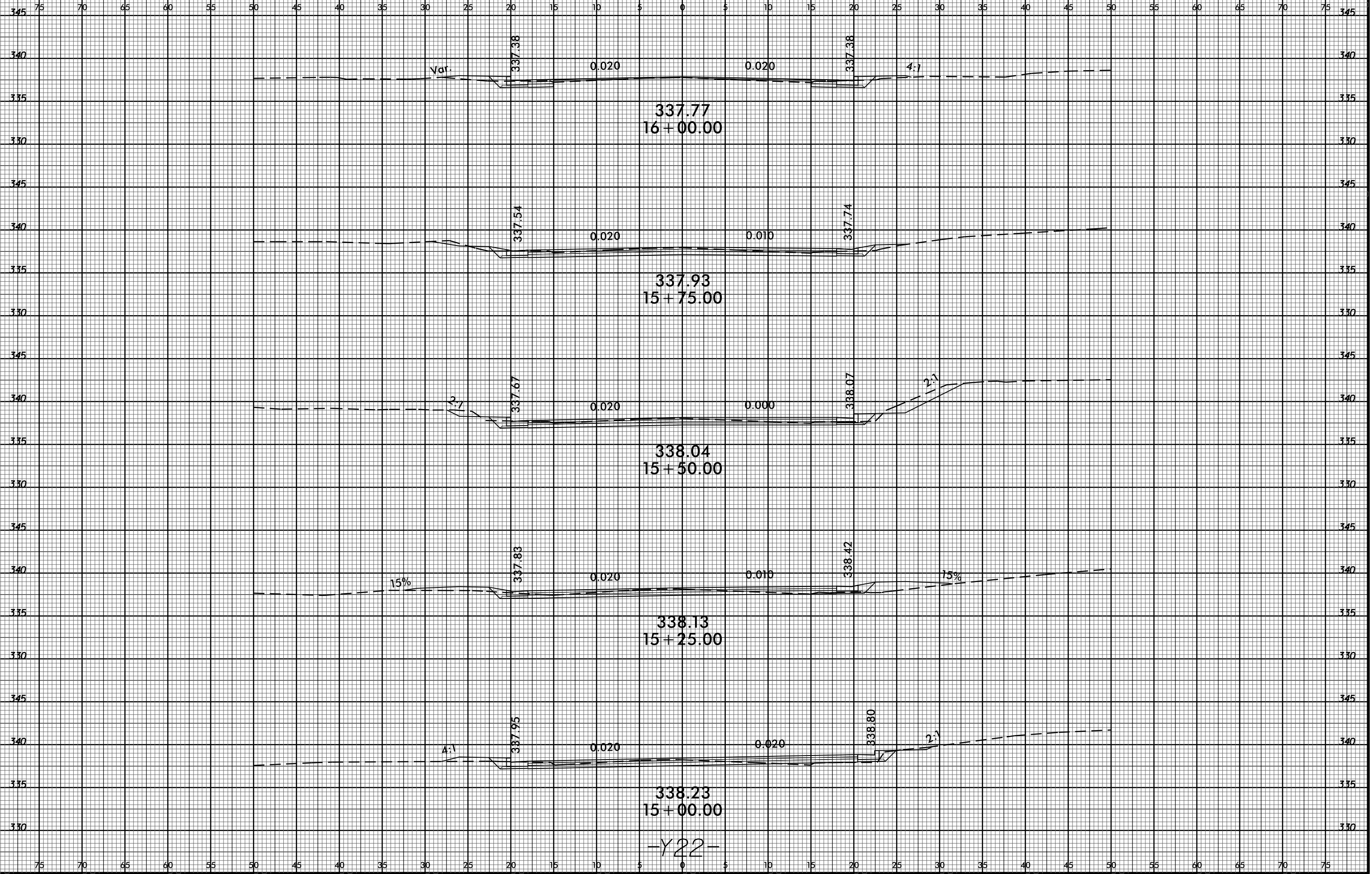


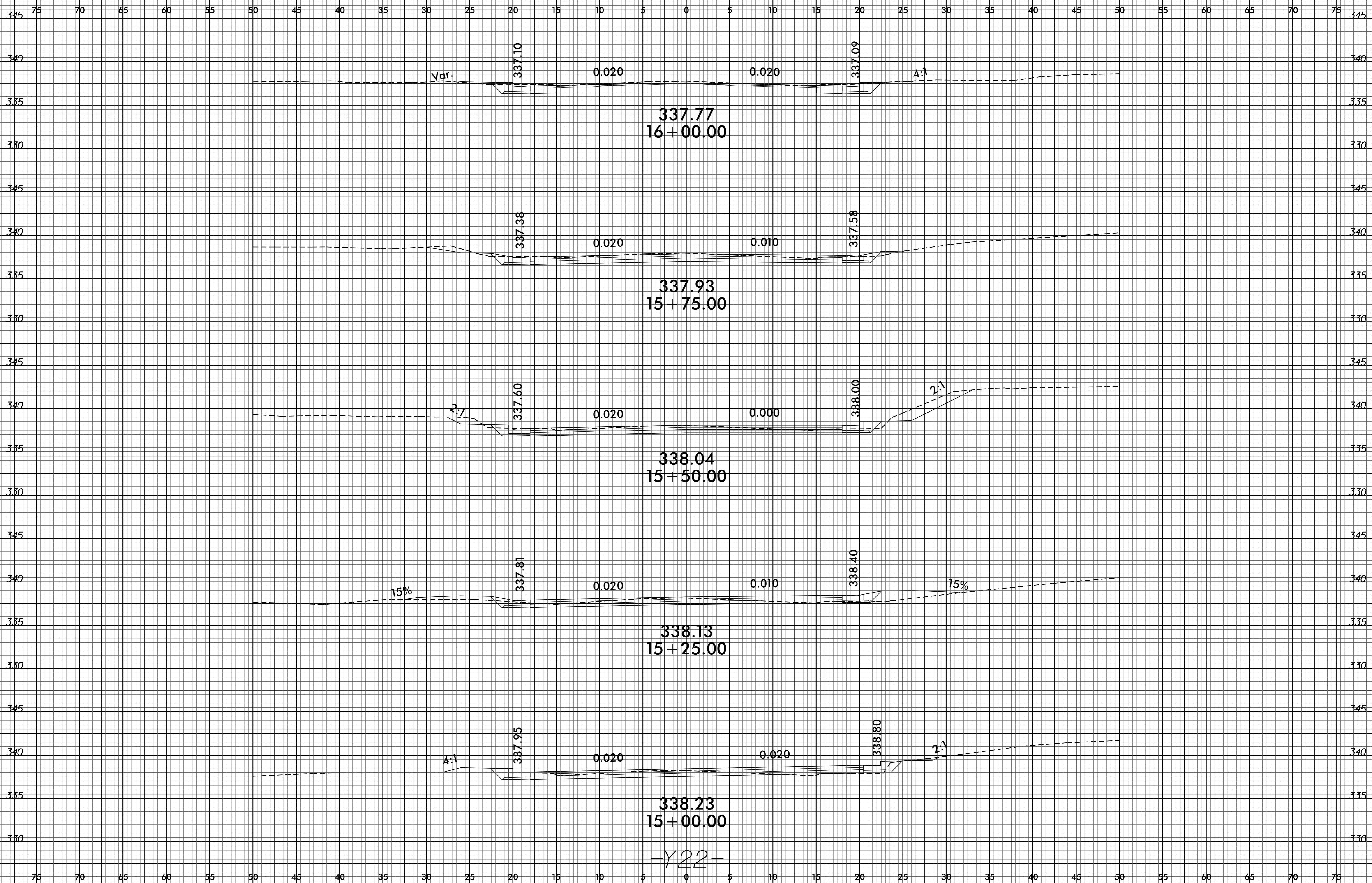
-Y22-



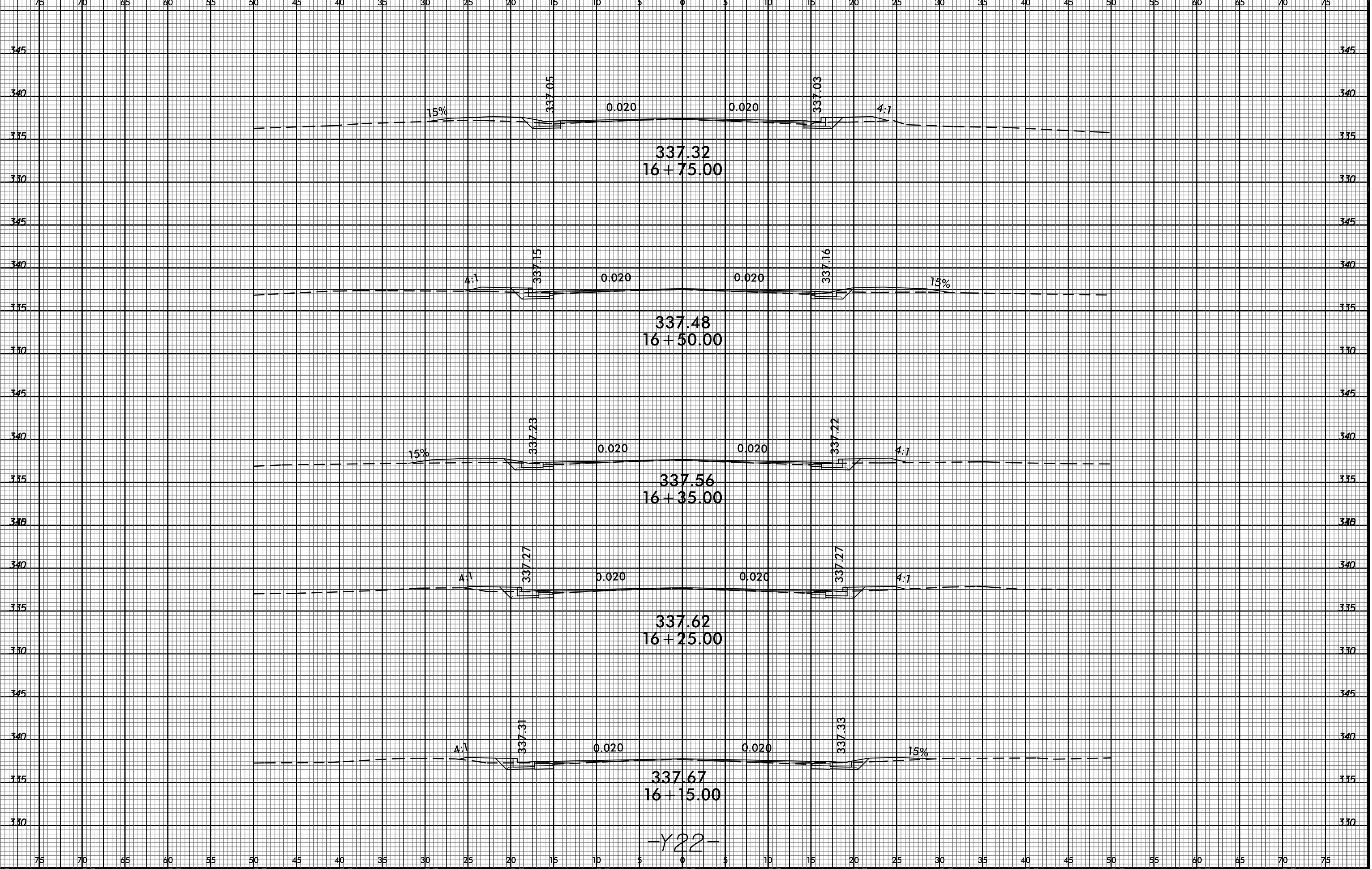


-Y22-

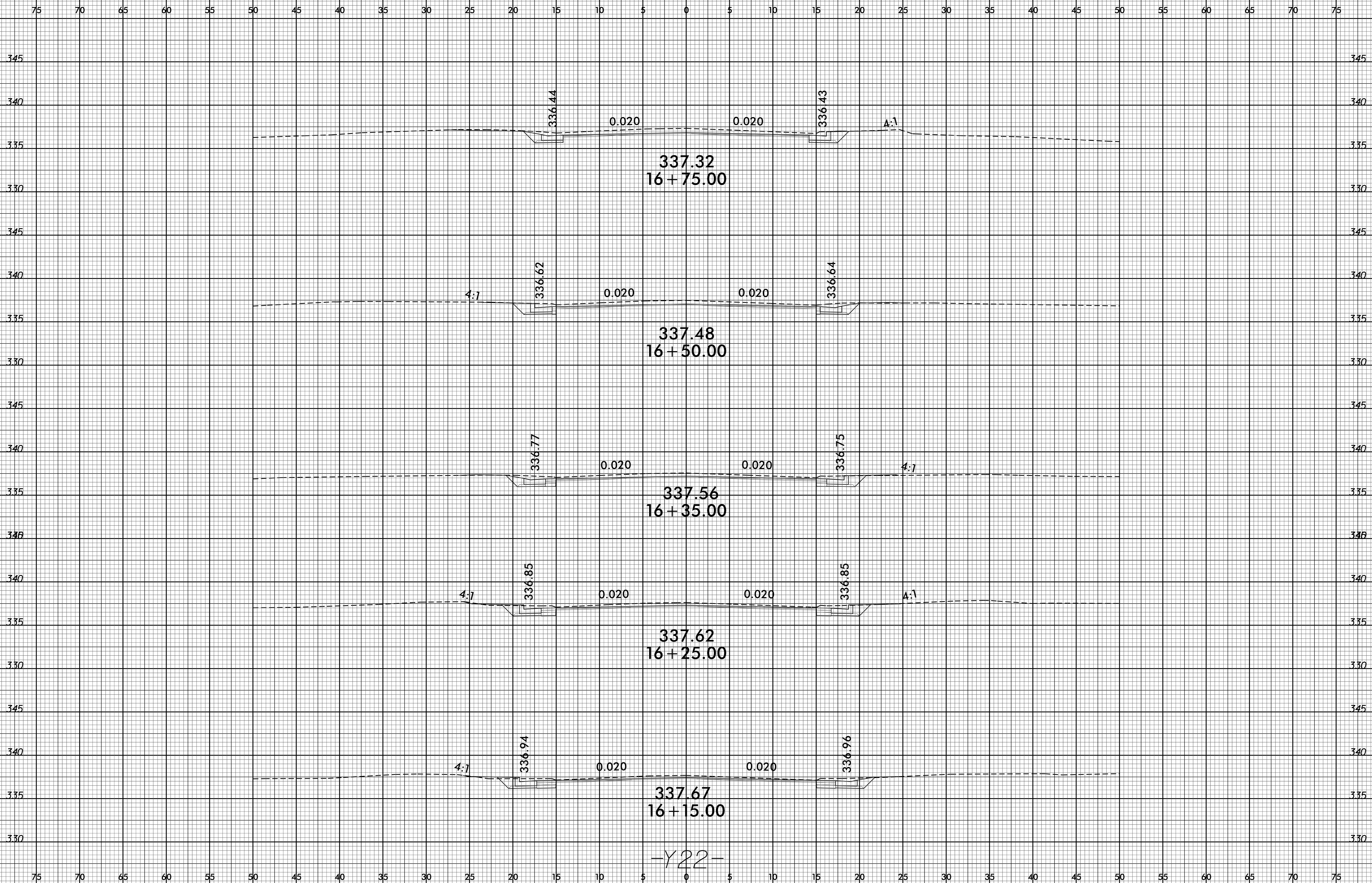
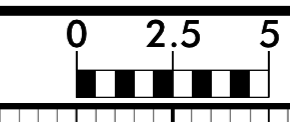




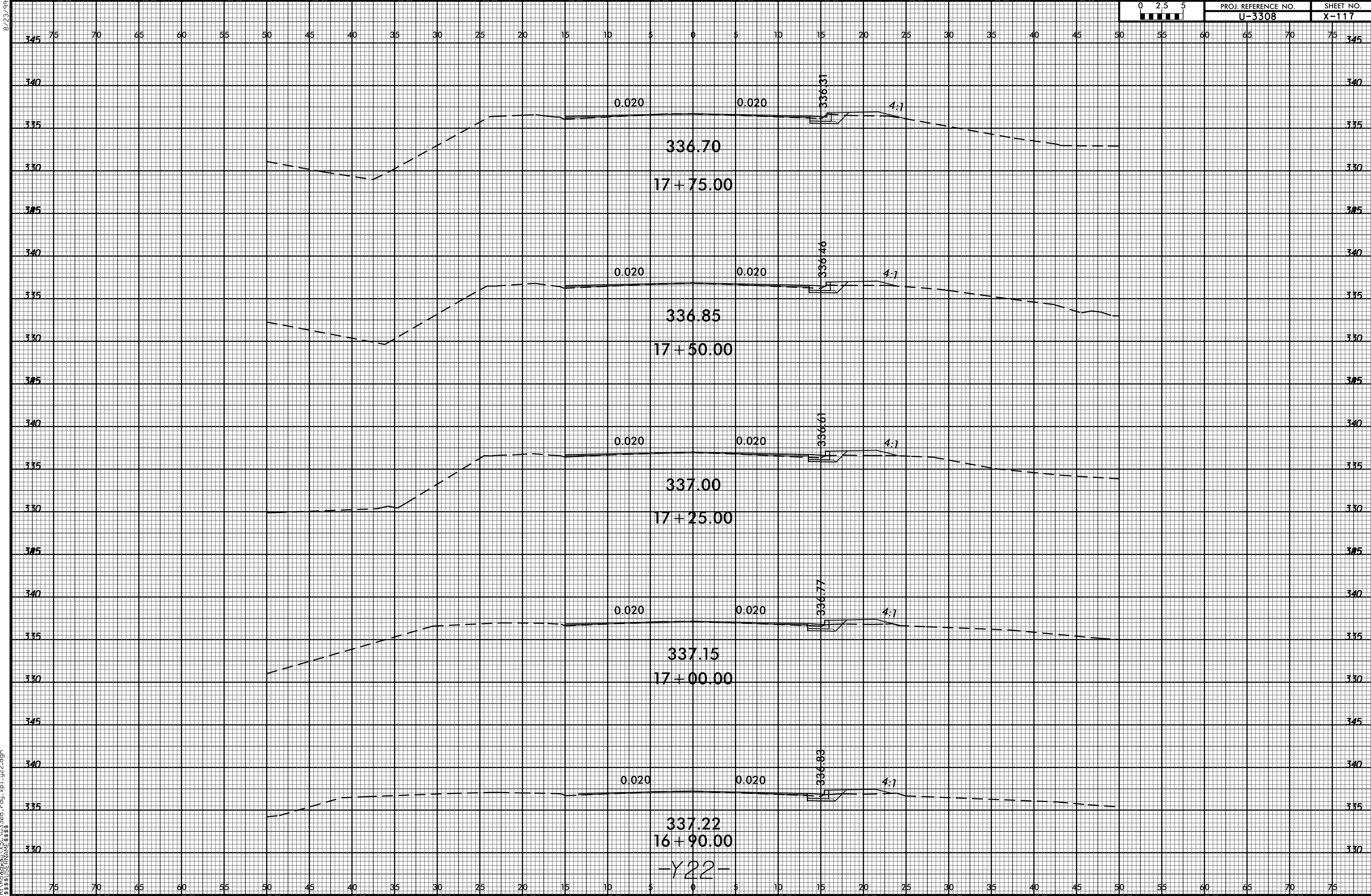
-Y22-



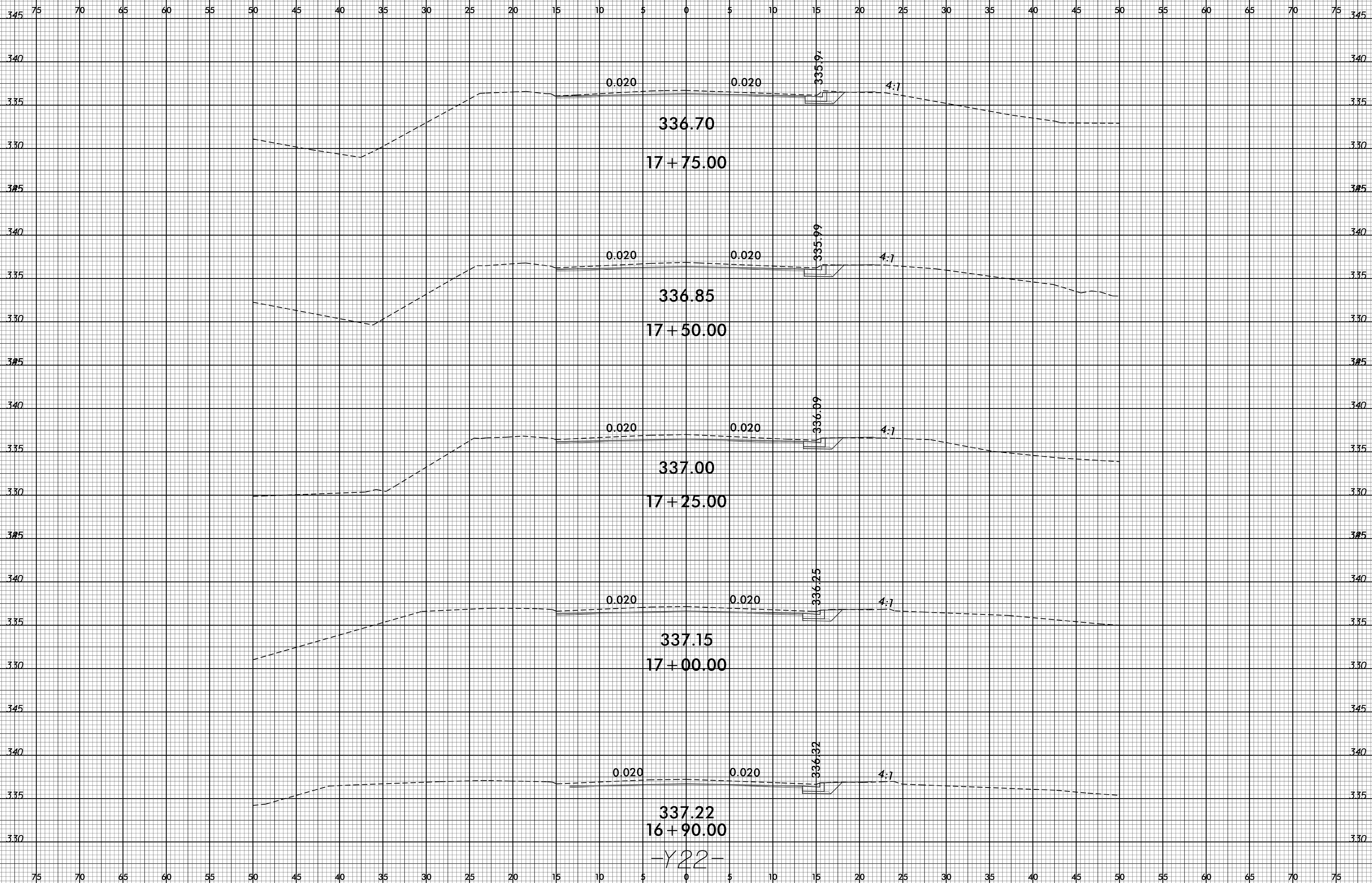
-Y22-



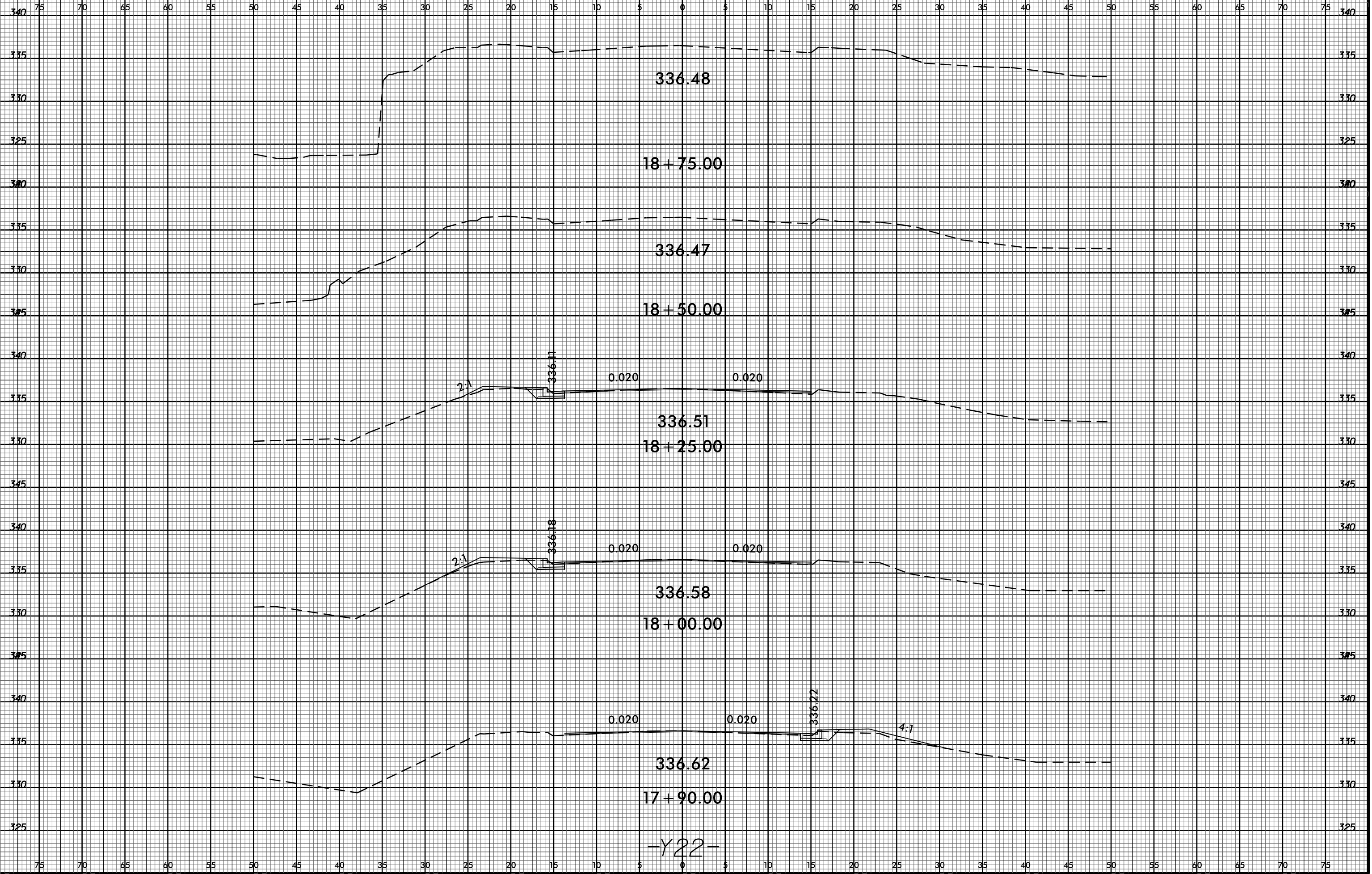
-Y22-



-Y22-



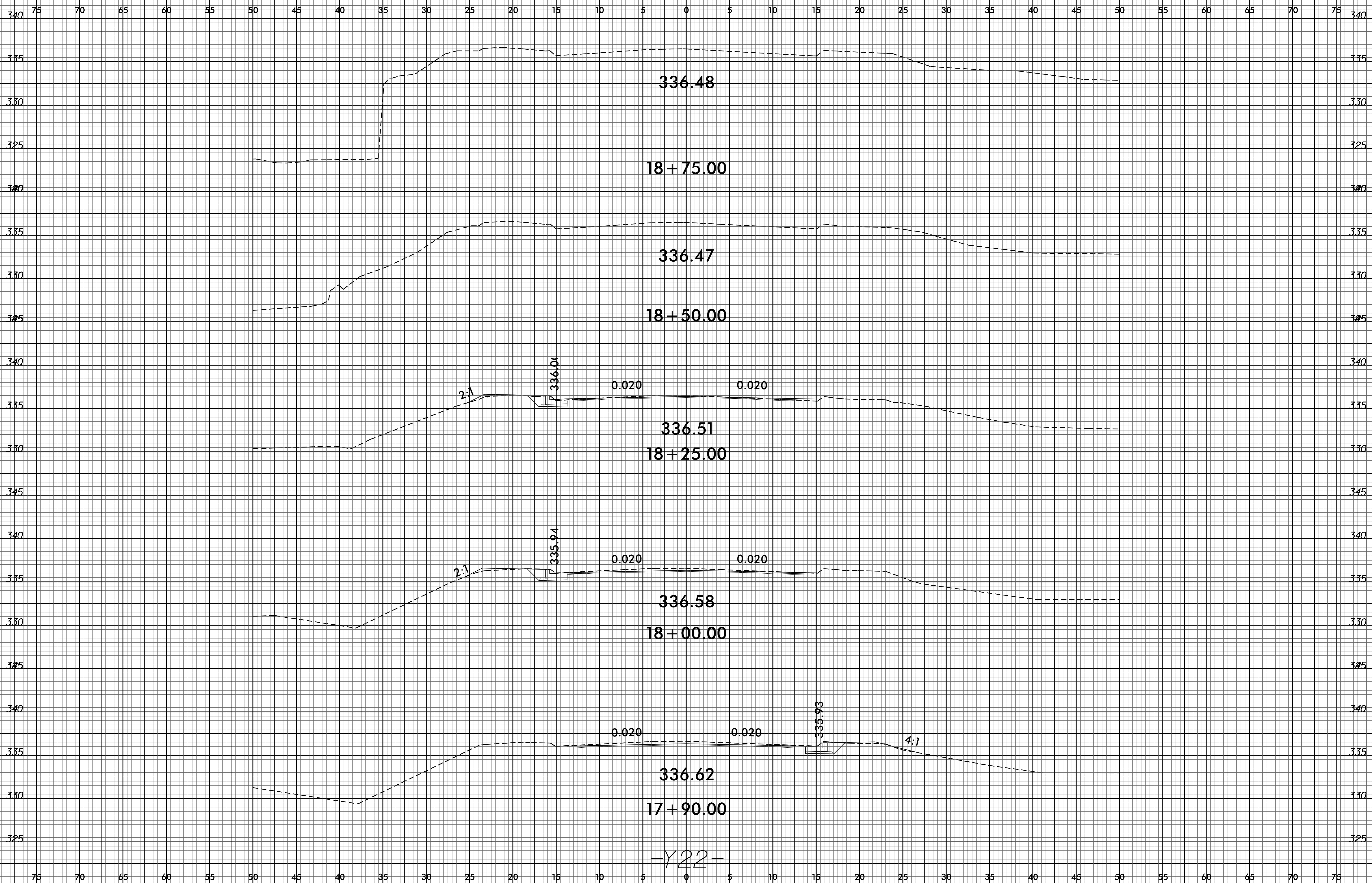
B:23/99



15-MAY-2016 15:04  
 R:\Roadwork\XSC\U3308\_r.dwg\_xpl\_y22.dgn  
 \$\$\$USERNAME\$\$\$

-Y22-

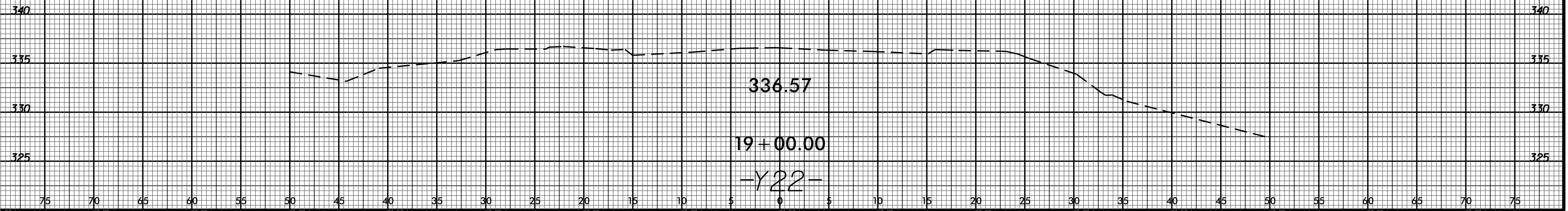




-Y22-

B/23/99

75 70 65 60 55 50 45 40 35 30 25 20 15 10 5 0 5 10 15 20 25 30 35 40 45 50 55 60 65 70 75



15-MAY-2016 15:04  
 R:\Roadwork\XSC\U3308\_r.dwg - p1 - y22.dgn  
 \$\$\$USERNAME\$\$\$