

SEE SHEET TMP-4 FOR SECTION A-A

REDUCE NC 55 NB TO ONE LANE USING RSD 1101.02, SHEET 3 OR 5 OF 15

STEP 2, COMPLETE:

- SIDEWALK ON SB SIDE OF -LALT- BRIDGE
- -LALT- FROM STA. 14+58 TO STA. 15+35
- -LALT- FROM STA. 17+62 TO STA. 18+41

(UPON COMPLETION OF ALL BRIDGE WORK AND INSTALLATION OF FINAL TRAFFIC SIGNAL, REMOVE SIDEWALK CLOSURE SIGNING AND BARRICADES AND OPEN FINAL SIDEWALK ADJACENT TO -LALT- SB LANES FROM STA. 13+85 TO STA. 19+75)

CONSTRUCT CONCRETE ISLAND (STEP 1)

CONSTRUCT CONCRETE ISLANDS (STEP 1)

PLACE TEMPORARY MARKINGS IN THE FINAL PATTERN ON -LALT- EXCEPT FROM STA. 16+35 +/- TO STA. 19+19 +/- ON THE SB LANES.

REMOVE TEMPORARY GUARDRAIL AND INSTALL PERMANENT GUARDRAIL IN EXISTING LOCATION


PLACE TEMPORARY MARKINGS IN THE FINAL PATTERN ON -LALT- FROM STA. 20+90 +/- TO STA. 36+00 +/- AND -R2-, -R4-, -R5-, -YA- & -Y3-



USING RSD 1101.02, SHEET 3 OF 15, CLOSE INSIDE LANE TO COMPLETE MEDIAN ISLAND WORK

REVISIONS

PLOT DRIVER: NCDOT\_pdf\_color\_eng\_50.plt PENTABLE: NCDOT\_tcp.tbl  
 USER: erbrooks DATE: 5/12/2016 TIME: 4:03:22 PM  
 FILE: c:\pwworking\tpa\d048729\U-3308\_TMP-TMP-25.dgn

MATCHLINE -LALT- STA. 26+50, SEE SHEET TMP-26

APPROVED  DATE: 5/13/2016



PHASE 3

DOCUMENT NOT CONSIDERED FINAL UNLESS ALL SIGNATURES COMPLETED